STATE LIBRARY OF PENNSYLVANIA
3 0144 00414512 4



Digitized by the Internet Archive
in 2019 with funding from
This project is made possible by a grant from the Institute of Museum and Library Services as administered by the Pennsylvania Department of Education through the Office of Commonwealth Libraries

https://archive.org/details/vol1895annualrep00penn

ANNUAL REPORT

OF THE

Secretary of Internal Affairs

OF THE

Commonwealth of Pennsylvania,

FOR THE

YEAR ENDING NOVEMBER 30, 1895.

PART I.—LAND OFFICE.
BOUNDARY LINES.
STATE WEATHER SERVICE.
PART II.—ASSESSMENTS.
TAXES.

CLARENCE M. BUSCH,
STATE PRINTER OF PENNSYLVANIA.
1896.

P 38.12
1.1
pt. 1-2
cop 1

REPORT

OF THE

Secretary of Internal Affairs.

COMMUNICATION.

DEPARTMENT OF INTERNAL AFFAIRS,
HARRISBURG, *February 1, 1896.*

To His Excellency, DANIEL H. HASTINGS,
Governor of the Commonwealth of Pennsylvania:

Sir: Complying with the requirements of the Constitution, I have the honor to present you herewith, for transmission to the General Assembly, reports of this Department for the year ending November 30, 1895, as follows:

Part I, Land Office.
Boundary Lines.
State Weather Service.

Part II, Assessments.
Taxes.

Very respectfully,
Your obedient servant,
JAMES W. LATTA,
Secretary of Internal Affairs.

1 A.--7--95

181287



The Department of Internal Affairs, as organized, consists of six Bureaus, designated as follows:

1. *Land Office.*
2. *Boundary Lines and Monuments.*
3. *State Weather Service.*
4. *Assessment and Taxes.*
5. *Industrial Statistics, including Mine Inspection.*
6. *Railroads, Canals, Telegraphs and Telephones.*

A record of the business of the department is published in five parts:

Parts I and II, Land Office, Boundary Lines, State Weather Service, Assessments and Taxes.

Part III. Industrial Statistics.

Part IV. Railroads, Canals, etc.

Part V. Reports of Mine Inspectors of the Coal Regions.

PART I--Land Office.
Boundary Lines.
State Weather Service.

REPORT.

DEPARTMENT OF INTERNAL AFFAIRS,
HARRISBURG, *February 1, 1896.*

To His Excellency DANIEL H. HASTINGS,
Governor of Pennsylvania:

Sir: As required by the constitution and law, I submit herewith a detailed report of the business of the Department for the year ending on the 30th day of November, 1895.

Respectfully submitted.

JAMES W. LATTA,
Secretary of Internal Affairs.

Statement.

Showing the number of warrants, patents and certificates to the State Treasurer, issued from December 1, 1894, to November 30, 1895, both days included, with the amount of purchase money and fees for warrants, patents, etc. Also, copying fees received during the same period.

Year and Month.	Warrants.	Patents.	Certificates to State Treasurer.	Purchase money.	Warrant and patent fees.	Fees for certificates to mine foremen.	Copying fees.	Totals.
1894, December,	3	1	4	$30 76	$25 00	$3 00	$116 25	$175 01
1895, January,	1	4	5	13 03	50 00	18 00	88 25	169 28
1895, February,	3	4	7	36 05	70 00	3 00	84 25	193 30
1895, March,	2	1	3	17 08	20 00	12 00	153 25	202 33
1895, April,	1	3	4	2 29	35 00	15 00	164 75	217 04
1895, May,	1	4	5	153 10	51 72	6 00	123 00	333 82
1895, June,	...	...	...	...	...	...	135 00	135 00
1895, July,	7	2	9	50 93	57 50	165 00	109 50	382 93
1895, August,	8	6	14	669 38	110 00	291 00	134 25	1,204 63
1895, September,	...	6	6	393 39	65 00	69 00	103 75	631 14
1895, October,	1	...	1	21 87	5 00	18 00	109 75	154 62
1895, November,	2	1	3	258 10	25 00	18 00	147 25	448 35
	29	32	61	$1,645 98	$514 22	$618 00	$1,469 25	$4,247 45

Detailed Statement.

Of fees received for the year ending November 30, 1895:

551 copies of surveys,	$551 00
245 copies of patents,	245 00
119 copies of warrants,	59 50
92 searches,	23 00
55 connected drafts, embracing 248 tracts,	186 00
60 copies of applications,	30 00
268 copies of miscellaneous papers,	374 75
29 new warrants issued,	145 00
206 mine foreman and assistant certificates issued,	618 00
32 patents issued,	369 22
	$2,601 47

Recapitulation.

Purchase money,		$1,645 98
Warrant and patent fees,	$514 22	
Mine foreman certificates,	618 00	
Copying fees,	1,469 25	
		2,601 47
		$4,247 45

RESUME OF THE BUSINESS OF THE DEPARTMENT FOR THE YEAR ENDING NOVEMBER 30, 1895.

Letters and Reports Received, Endorsed and Filed.

7,230 relative to land office, railroads and assessments.
7,920 relative to industrial statistics.

Letters Written, Copied and Indexed.

3,592 relative to land office and assessments, railroads, etc.
784 relative to industrial statistics.

Reports and Railroad Maps Distributed, Blanks, Certificates and Circulars Forwarded and Certificates Issued and Recorded.

1,830 reports on lands and assessments, vital statistics and weather service.
2,460 reports on industrial statistics.
1,920 reports on railways, canals, telegraphs and telephones.
1,140 blanks relative to land office business.
10,200 blanks relative to industrial statistics.
3,300 blanks relative to railroads, taxes and assessments.
206 mine foremen's certificates issued.
206 mine foremen's certificates recorded.
5, 236 railroad maps of Pennsylvania distributed.

Land Office.

1,872 copies of original papers certified and issued under the seal of the department.
15,620 searches for applications, warrants and surveys required for copies, patenting and connections and refiling the same.
3,965 entries in fee, account and cash books, and transcribing the same quarterly for settlement with the Auditor General.
4 quarterly returns to the Auditor General.
55 applications for warrants received and entered on register.
35 applications for patents received and entered on register.
55 applications for warrants endorsed and filed.
35 applications for patents endorsed and filed.
29 tickets issued for warrants.
32 tickets issued for patents.
29 new warrants issued, registered, numbered and filed.
29 warrants issued and directed to county surveyors for execution.
21 new surveys from county surveyors calculated and compared with warrants.

8,570 searches made and transcribed for new index.

21 new surveys entered on surveyors' list of returns, numbered and filed.

5 new surveys containing an excess of land calculated, compared with warrants and placed in excess files.

6,396 entries in new register covering names of warrantees, dates of return, names of patentees, number of acres returned, where recorded, etc.

13,572 entries in new index covering warrantee and patentee names, acreage, date of warrant and books and page of record.

6 new surveys calculated, compared with warrants and returned to the county surveyor for correction.

32 entries on warrants, or applications, of the time of patenting.

32 entries on warrant registers of the time of patenting.

112 calculations of sums due.

76 certificates of sums due State Treasurer.

76 State Treasurer's receipts entered and delivered to Auditor General.

76 vouchers entered in fee book.

76 vouchers numbered and filed.

29 warrants issued, embracing 3,875 acres of land.

32 patents written, recorded and endorsed, embracing 9,339 acres and 112 perches of land and one lot.

16 satisfactions of liens on land lien docket.

16 certificates of liquidation made out and forwarded to the prothonotaries of the several counties, under act of 4th day of April, 1868.

24 caveats entered, recorded on caveat book and filed.

7 citations issued and noted on caveat book.

12 monthly statements delivered to the Auditor General.

206 mine foreman's certificates issued and recorded.

40,567 additional entries made in the revising and compiling of new warrant indexes.

2,595 old surveys copied for binding.

275 copies of large surveys of tracts of land in the 17 certified townships of Luzerne, together with the certificates and assignments of the same, covering 520 pages of manuscript.

67 assessment reports of the counties of the Commonwealth, compiled and consolidated, showing the number of taxables, number of acres of cleared land, number of acres of timber land, value of real estate taxable, value of real estate exempt from taxation and value of all real estate; number and value of horses, mares, geldings and mules over the age of four years, number and value of neat cattle over the age of four years; value of salaries and emoluments of office, posts of profit, profession, trades and occupations; aggre-

gate amount of county tax assessed; amount of money at interest, including mortgages, judgments, bonds, notes, stocks, etc.; value of stages, omnibuses, hacks, cabs, etc.; aggregate value of all property taxable for State purposes at four mills on the dollar, including money at interest, stages, omnibuses, hacks, cabs, etc.; aggregate amount of State tax assessed, and the amount of debt of each county, with a comparative statement of each item from the report of the year 1894.

66 tax reports of the counties of the Commonwealth, compiled and consolidated, showing the entire amount of tax collected or worked out for the maintenance of State, county, city, ward, borough and township governments; the total amount collected for the support of the poor; the total amount collected for the construction and repair of streets, roads and bridges; the amount collected for school purposes; the amount collected on personal property, on occupations and licenses; the amount collected on real estate of railroad corporations; the amount collected on real estate of corporations other than railroads, including limited partnerships, in the several assessment districts of the Commonwealth, between the 1st day of June, 1894, and the 31st day of May, 1895, made pursuant to the act of assembly approved the 9th day of May, A. D. 1889.

944 railroad, street railway, canal, telegraph and telephone companies registered.

424 reports of railroad companies tabulated, showing capital stock and dividends, debt and interest, cost of road and equipment, mileage equipment and number of persons employed; miles run by trains and their speed, number of passengers carried and cost per mile, kind of freight carried in tons and cost per ton; earnings and income; expenses during the year and accidents, together with comparative statements showing figures for the past five years.

487 street railway reports tabulated, showing stock and debt, cost and characteristics of road, passengers and expenses, receipts and accidents, with a comparative statement of each account for five years.

8 canal company reports tabulated, showing stock and debt, cost and characteristics of canal tonnage, expenses and receipts, with a comparative statement for five years.

25 telegraph and telephone company reports tabulated, showing stock, debt, cost and characteristics of line, expenses and receipts, with a comparative statement for five years.

308 checks issued for payments to State Treasurer, and disbursements on account of appropriations under act of assembly.

2 meetings of the Board of Property held during the year, the proceedings of which covered seven pages of the minute book.

LAND OFFICE BUREAU.

Board of Property.

During the year there have been few cases passed upon finally by the Board of Property, involving questions that have not already been settled by the opinion of the board or the decisions of the courts of the Commonwealth. The most novel case presented was one arising from the filing of a petition under date of November 21, 1895. From this petition and the records filed in the department it appears that James S. Cross a number of years ago made application for vacant land, and, under the provision of the act of 1874 made publication of his intention, giving a description of the land, as required by law. Soon after the filing of the application and before a warrant was issuable, a caveat was filed against the granting of the warrant. On petition a citation was issued, returnable before the Board of Property, which tribunal considered the case, both parties thereto appearing and presenting evidence. The board was of the opinion that the land applied for by Cross was covered by prior rights granted by the Commonwealth, and, therefore, sustained the caveat and directed the Secretary of Internal Affairs to withhold the granting of a warrant, and, in accordance with the act of 1874, to return the purchase money to Cross. From the petition referred to it appears that either before the consideration of the case by the board, or immediately thereafter, Mr. Cross sold all his right, title and interest in the land to other parties who were not represented at the time the case was considered. Whether the sale by Cross was made before the hearing or subsequently does not appear from the records of the case, except as disclosed by the petition. Some time after the board had refused to grant a warrant to Mr. Cross, he sent a request, over his own signature, for the return of the purchase money and the warrant fee, which had been deposited with his application. The Secretary of Internal Affairs knowing nothing of the transfer of any rights which Mr. Cross might have acquired by virtue of his application, returned the purchase money and fee to him. It appears, however, from the petition, that at the time the money was returned to him actions of ejectment were pending between the grantees of Mr. Cross and other parties claiming under prior rights. The

grantees of Mr. Cross were resting their claim upon the rights they had acquired as purchasers of his rights as a rejected applicant, and they apparently had no knowledge whatever of the money deposited by him having been withdrawn.

The case thus put at issue had been through the courts of common pleas, and had, on an appeal taken, been passed upon by the Supreme Court of Pennsylvania, without having had the question raised as to the purchase money having been withdrawn by the original applicant. The petition presented in the case prayed that the Board of Property would permit the grantees of said Cross, under his rights as an applicant, to now deposit the purchase money and fees which had wrongfully been withdrawn, as they claimed, by Mr. Cross. At the close of the year the question put at issue by the presentation of this petition was still pending before the board under a rule granted to show cause why such deposit should not be allowed, service to be made on all parties in interest. The consideration of the matter at issue in this case involves the construction of the act of 1792 relating to proceedings before the Board of Property. For the guidance of those who may have cases for consideration by the board, it is thought proper to give at some length a rule which seems to have been adhered to in all proceedings before the board. The act of 1792, as construed by the Board, and so far as we know by the courts of the Commonwealth, with reference to the consideration of caveats filed against the granting of patents, applies alone to patents and not to warrants. The careful reading of this act will admit of no other construction. Among other things it says that when a caveat is determined by the Board of Property, the patent shall nevertheless be stayed for a term of six months, within which time the party against whom the determination of the board is made may enter suit at common law, but not after the expiration of the six months; and the party in whose favor the determination of the board is made shall be deemed to be in possession, although the opposite party may be in actual possession. The act further provides that if no action is brought within six months from the determination of the matter by the board, a patent shall issue according to the decision of the board, upon the presentation of a certificate from a prothonotary of the proper county that no suit has been commenced. The act further provides that in case a suit has been commenced, upon its determination, the patent in the usual form shall be granted to the successful litigant. If it were the intention of the legislature in 1792 to make the act referred to apply to all proceedings before the Board of Property which relate to caveats against granting warrants, it certainly failed to express itself clearly as to its intention. Records of the Board of Property, so far

as we have been able to discover, show clearly that it has been uniformly held that the act of 1792 applies only to patents. Therefore, when the board has under consideration the application of a person for vacant land, against which a caveat has been filed, and the caveat has been overruled, it has been the practice to issue the warrant at once to the applicant, and not to wait six months for the defeated party to bring his action of ejectment, as is required in the consideration of caveats against the granting of patents under the act of 1792.

We do not know of any case in which the Supreme Court has passed upon the act of 1792, so far as this particular question is concerned, and we doubt whether any one familiar with the laws of original titles would have the temerity to raise the question whether or not this act applies to warrants as well as to patents. Certainly, if the legislature had intended to make the provision referred to in the act of 1792 apply to warrants it would only have been necessary to have added a few words to the act, to make it so apply. Whatever doubts, if any, may have existed prior to 1874, must have been dispelled by the act of April 14, 1874, which regulates the making and filing of applications and the granting of warrants. This act specifies particularly what the application shall contain. A description of the land applied for and a copy of the advertisement of the intention to make application. It also provides for the proceedings before the Board of Property where caveats are filed against the granting of warrants. Where the Board of Property has passed upon the application for vacant land and overruled the caveator, it has been the universal practice to grant the warrant immediately after such determination, and we can find no case on record where it has been claimed that the granting of the warrant should be stayed for a period of six months, as is required by the act of 1792, in the case of applications for patents. On the other hand, where the board has sustained the caveator, it has generally been the practice to return the money to the unsuccessful applicant, unless, for any reason, the applicant desires that it remain on deposit. It has often been argued before the board, when questions have arisen between the applicant and caveator, that the benefit of all doubt should be given to the applicant, for the reason that in case the board refuses to grant the warrant, he has no further means provided by law by which to press his claims. In other words, the filing of the application and payment of the purchase money, where the warrant has been refused, does not alone give sufficient color of title in the applicant to enable him to sustain an action of ejectment against the caveator or any other person claiming the land described in his application. It is a fact that

some parties have commenced actions of ejectment at common law within a period of six months after the board has passed upon the rights of an applicant to a warrant, upon the supposition that the act of 1792 applied to warrants, but a careful reading of the act of 1874, regulating proceedings before the Board of Property with reference to the rights of applicants for warrants, and of the act of 1792, will make it clear that the former applies to warrants and the latter to patents.

The duties devolving upon the Board of Property are burdensome when considered in connection with other duties imposed on the members thereof in the other offices they fill, as important matters are brought before it, involving the most intricate questions of law. It is a fact beyond dispute that the legal propositions involved in the law of location and other questions pertaining to original titles require the most careful study, and the application of the most conservative and mature consideration. They are as difficult to solve as any of the problems adjudicated in the several courts of the Commonwealth.

The regular sessions of the Board of Property are bi-monthly, but it is not often that the duties incumbent upon the members of the board in connection with their other official positions will permit them to devote the time and consideration demanded by the question involved.

Maps, Reports, Etc.

Maps and reports have been numbered and filed among the department records during the past year as follows, to wit:

Railroads.

No. 77. Brady's Bend and Lake Erie railroad map, showing the location of the line, filed January 1st.

No. 78. Essington and Chester railroad map, showing location of the line; filed, October 31, 1895.

No. 79. Chester and State Line railroad map, showing location of line in Delaware county; filed, November 29, 1895.

No. 80. Philadelphia and Essington railroad map, showing location of the line in Philadelphia and Delaware county; filed, November 29, 1895.

Counties.

No. 145. Application for the erection of the county of Grow out of portions of the county of Luzerne; filed, March 12, 1895.

No. 146. Application for the erection of the county of Quay out of portions of the county of Luzerne; filed, March 19, 1895.

No. 147. Certificate of the appointment of commissioners for the purpose of inquiring into and reporting upon the proposed county of Grow; filed March 21, 1895.

No. 148. Report of the Commissioners appointed under the act of April 17, 1878, entitled "An act to provide for the division of counties of this Commonwealth and the erection of new counties therefrom," for dividing Luzerne county and erecting a new county to be called Grow; filed May 20, 1895.

No. 149. Map of the proposed county of Grow, accompanying the report of the commissioners appointed to inquire into and report the said proposed county; filed May 20, 1895.

Miscellaneous Papers.

No. 32. A reference to city lots (Philadelphia), in connection with original purchasers; filed, 1895.

Copying of Old Records.

Reference has been made in previous reports to the act of 1833, which authorized the Surveyor General to employ his force, so far as possible, in the copying of old surveys and other documents. During the past year greater progress has been made in this work than during any previous year in the history of the department, there having been copied and bound 2,595 old surveys and 275 old surveys and certificates connected with seventeen certified townships of Luzerne county. The importance of pushing this work rapidly cannot be too strongly emphasized. For a number of years the Secretary of Internal Affairs has made recommendations to the Legislature on the subject, asking that appropriation be made for the employment of draughtsmen to do the work. During the session of 1895 partial provision was made for this object, and the results have been as before indicated. There are probably 100,000 surveys that ought to be copied, but with only the regular force of the department it would take many years to complete the work. With the additional help provided, however, great progress can be made, and it is expected that the results produced in 1896 will be still better than those of 1895. The entire department is a storehouse of valuable documents relating to the early history of the Commonwealth. In cases of litigation or disputes regarding titles to lands within the borders of the Commonwealth they are of inestimable value, and their care and preservation cannot be too strenuously insisted upon. It would be difficult to name a more important subject of legislation. In this connection it is proper to say that the building in which these records are stored is not fireproof, and

in the event of a fire of any considerable extent their partial destruction would seem inevitable. When the Legislature shall take action with reference to the building of a new capitol for the State, it is sincerely hoped that fireproof apartments will be provided for these valuable records.

Early Land Titles in Pennsylvania.

Several articles have been published in recent reports regarding the origin of land titles in Pennsylvania. In the report for 1892 a complete account was given of the titles to what are known as the Depreciation lands, lying in the western part of the State, north of the Ohio river. In 1893 a description was given of the Donation lands, or the lands which were given to the soldiers who participated in the war for American independence. These lands are located north and west of the Allegheny river and Conewago creek, in northwestern Pennsylvania. In the report for 1894, a fairly complete history was given of the earliest titles in Pennsylvania acquired from the Indians. In the present report we submit an article on "Virginia Title in Pennsylvania."

Boundary Lines and Boundary Line Monuments.

No examination of boundary lines or boundary line monuments has been made during the year covered by this report, but during the coming year efforts will be made to co-operate with the proper authorities of adjoining states in making the investigations which may seem necessary.

The law which required examinations to be made by the county commissioners of counties located along the State lines was repealed by the Legislature at its last session, and hereafter examinations will be made by appointments from this department.

STATE WEATHER SERVICE BUREAU.

In 1887 provision was made for the establishment of a State Weather Service Bureau, which was placed under the management of the Franklin Institute, of Philadelphia. Several appropriations have been made by the Legislature for defraying the expenses incident to the maintenance of the bureau, and details of officers to assist in the work have been made from year to year by the National Weather Service Bureau at Washington. The duties devolving upon the Department of Internal Affairs under the provisions of the act of 1889, in connection with this work, have been merely to commission local observers and pay the bills as certified and presented by the Franklin Institute. An item was placed in the general appropriation act of 1895, to provide for the maintenance of the bureau for the two years ending June 1, 1897, but the provision did not receive executive approval, and the bureau, although still in existence, is left without appropriation for its maintenance, so far as the State is concerned. Reports, however, are made out by the Franklin Institute each month, showing details of observations, and these reports, with other data, are published herewith. There seems to be a division of sentiment in the State as to the necessity for continuing this work. The observations, however, that are made regarding atmospheric pressure, temperature, humidity, rainfall and other meterological phenomena, as found to exist in different sections of the State, are undoubtedly of great value to scientists, and it must be admitted, even by those who have made but a partial study of the subject, that there is annually much data gathered and published of value and importance especially to the agriculturists of the Commonwealth. Whether provision will be made hereafter for the successful continuance of the bureau is a matter that rests, of course, in the hands of the lawmakers of the Commonwealth. The idea has been generally advanced that the bureau should be transferred to the Agricultural Department. Several years ago the National Bureau was transferred to the Agricultural Department at Washington, and, while we do not know what the result has been, there would seem to be some force in the argument. The subject is an important one and should receive proper attention, and such recommendations made in the way of legislation as will best conserve the interests of the people.

U. S. Department of Agriculture—Weather Bureau,
Office of the State Weather Service,
Philadelphia, Pa., December 13, 1895.

Mr. W. P. Tatham, Chairman Meteorological Committee, Franklin Institute, Philadelphia, Pa.:

Sir: I have the honor to submit the following report of the operations of the Pennsylvania State Weather Service during the year ending November 30, 1895. An average of fifty-six stations, from which full meteorological reports were received, and thirty additional rainfall stations were maintained. As in the past the records from these stations were carefully examined, compared and collated for publication.

They were published in the usual form in the Monthly Weather Review, and as a supplement in the Journal of the Franklin Institute, from January to May, inclusive. Since that time, owing to a lack of funds, caused by the vetoing of the appropriation for the maintenance of the service, the reports have been milliographed only.

While much inconvenience has been experienced from the lack of funds for printing monthly reports, weekly weather crop bulletins, the purchase and repair of meteorological instruments, the purchase of flags for the display of forecasts, frost and storm warnings and other incidental expenses for the proper conduct of the service, through the liberality of the chief of the U. S. Weather Bureau and the zeal of the voluntary observers, the service has been maintained and the continuity of the records preserved.

The display of weather and temperature signals have been maintained at about 100 stations. Since June 1st the flags necessary for this purpose have been furnished by the National service.

The logotype system of forecast distribution from post offices has been found popular and effective, and the distribution by this system is now large and comparatively inexpensive. The forecasts are telegraphed at government expense to selected post office centers, and the respective postmasters stamp the forecasts (by logotype) on addressed postal cards and mail them to adjacent offices, where they are posted for the benefit of the public.

Forecasts were also wired to the prominent railroad systems and displayed at their various stations.

The Weekly Weather Crop Bulletin was regularly published during the crop season by the milliograph process. The issue was necessarily limited, and consequently not as effective as more numerous printed copies would have been.

The thanks of the service are due to the Chief of the Weather Bureau for his liberal support, the voluntary observers and crop

correspondents for their continuous and commendable work in maintaining the service in its crippled condition, and to the press, telegraph, telephone and railroad companies for their many courtesies.

I enclose herewith copies of the monthly reviews from December, 1894, to November, 1895, inclusive, and a review of the weather conditions during the crop season of 1895.

I have also in preparation a tabulated report of the monthly temperatures and precipitation from each station since the establishment of the service, which will be completed as soon as the records are in hand for December, 1895, and which the honorable Secretary of Internal Affairs proposes to print in his coming annual report, and which in its concise form, will be convenient and valuable for reference.

Very respectfully,

T. F. TOWNSEND,

Observer in Charge.

Enclosures: Eleven monthly weather reviews; one review of weather and crop conditions.

Philadelphia, December 21, 1895.

To the Hon. James W. Latta, Secretary of Internal Affairs, Harrisburg, Pa.:

Sir: I have the honor to transmit the report of Captain T. F. Townsend, observer in charge, Pennsylvania State Weather Service, of the operations of the service for the year ending 30th November, last, and I have the honor to be

Your very obedient servant,

W. P. TATHAM,

Chairman Committee on Meteorology, Franklin Institute.

U. S. Department of Agriculture—Weather Bureau,

Office of the State Weather Service,

Philadelphia, Pa., November 30, 1895.

Review of the Weather and Crop Condition of the Season of 1895.

The departures of the monthly averages of temperature and precipitation are from the averages deduced from the records of the State Service for the past seven years.

January.

Average temperature, 24.2 degrees; deficiency, 4.4 degrees; average precipitation, 1.17 inches; excess, 0.70 degrees. Average snowfall, 14.2 inches; snow on ground at end of month, 10.7 inches.

February.

Average temperature, 20.2 degrees; deficiency, 9.8 degrees. Average precipitation, 1.22 inches; deficiency, 2.29 inches. With the exception of 1885, this was the coldest February in the past 20 years. The month was not only uniformly cold, but unusually low temperatures occurred. On the 6th, Emporium reported minus 26 degrees; Saegertown, minus 25 degrees; Smethport, minus 24 degrees, and Shingle House minus 23 degrees. The navigation of the Delaware river was practically closed for days to shipping. Many persons crossed the river on the ice between Philadelphia and Camden. Heavy drifting snows occurred on the 7th and 8th, blockading railroad trains and country roads. The total snowfall for the month was heavy in the northern portions of the State, and comparatively light in the southern portions. But little remained on the ground at the close of the month, outside of the remains of the heavy drifts.

March.

Average temperature, 33.8 degrees; deficiency, 1.8 degrees. Average precipitation, 2.31 inches; deficiency, 1.26 inches. From January 1st to March 31st the accumulated deficiency in daily mean temperature at Philadelphia was 328 degrees; at Erie, 419 degrees, and at Pittsburgh, 483 degrees.

For the same period the deficiency in precipitation in inches at Philadelphia was 1.23; Erie, 3.40, and at Pittsburgh, 3.08.

Zero temperatures occurred at a few stations. The month was 9.4 degrees colder than the corresponding month of 1894. General snows occurred on the 2d, 9th, 11th, 12th, 15th and 16th, but they were light and without drift. With the exception of the remains of heavy drifts, but little snow remained on ground at the close of the month. Grass and grain appeared to have wintered well, but all vegetation was backward, with but few signs of spring.

April.

Average temperature, 49.2 degrees; excess, 1.2 degrees. Average precipitation, 3.76 inches; excess, 0.48 inches.

From January 1st to April 30th the accumulated deficiency in daily mean temperature at Philadelphia was 298 degrees; at Erie, 422 degrees, and at Pittsburgh, 399 degrees.

For the same period the excess in precipitation in inches at Philadelphia was 2.05; and deficiency at Erie, 3.96, and at Pittsburgh, 3.09.

Low temperatures prevailed during the first half of the month and high temperatures during the latter. The rainfall was unequally divided, being in excess in the eastern portion of the State, and deficient in the western portion.

Only a few stations had snowfall in measurable quantities, with none on the ground at the end of the month, except the remains of drifts in the northern counties.

Owing to the absence of the usual amount of thawing and freezing, grass and grain wintered well, although in a few sections, wheat was somewhat injured by the heavy drifts of snow, and the fields presented a spotted appearance after the snow had disappeared.

By the middle of the month plowing, gardening and the seeding of oats, clover, tobacco and potatoes was fairly well advanced in the southeastern counties, and while the season was backward, conditions were generally favorable for farm work, and both plowing and seeding progressed steadily during the balance of the month, extending into the latter sections of the State.

Higher temperatures prevailed during the last week of the month, causing active growth and germination. A few oats were up. Some corn was planted and early fruits blossoming.

May.

Average temperature, 60.6 degrees; excess, 1.4 degrees. Average precipitation, 2.68 inches; deficiency, 2.90 inches.

From January 1st to May 31st the accumulated deficiency in daily mean temperature at Philadelphia was 295 degrees; at Erie, 327 degrees, and at Pittsburgh, 373 degrees.

For the same period the excess in precipitation in inches at Philadelphia was 0.80, and deficiency at Erie, 4.89, and at Pittsburgh, 4.49.

Excessive warmth and sunshine prevailed up to the 11th, causing unusual growth to all vegetation. Grain, grass, garden truck, vegetables and fruits, all well advanced and in fine condition. On the 12th-13th a severe frost occurred which did an immense amount of damage to grapes, badly injured other fruits and seriously affected the staple crops in many sections.

This was followed on the 17th by another and more extended damaging frost and freeze, which added additional injury to fruit, corn and early vegetables. Counties in the southeasterly portion of the State received less damage than others.

The temperature during the latter part of the month was below normal, with a damaging frost on the 22d. Vegetation made slow progress. At the end of the month the reported damage by frosts to corn, vegetables and fruit was considerable. Much corn had been replanted. Cut worms were plentiful and damaging to corn.

June.

Average temperature, 71.4 degrees; excess, 2.1 degrees. Average precipitation, 3.50 inches; deficiency, 0.46 inches.

From January 1st to June 30th the accumulated deficiency in daily mean temperature at Philadelphia was 226 degrees; at Erie, 220 degrees, and at Pittsburgh, 24 degrees.

For the same period the accumulated excess in precipitation in inches at Philadelphia was 0.65, and deficiency at Erie, 7.30, and at Pittsburgh, 5.87.

High temperatures occurred during the first week in June. This, together with a high percentage of sunshine was beneficial to most crops, and rapid growth was made except where moisture was deficient.

Wheat at this time was in bloom with favorable prospects. Corn had improved in color and growth, and most of the replanting was finished. Fruit prospects were improving. Vegetables were doing well, and the damaging effect of the frosts was fast disappearing.

By the middle of the month wheat was heading nicely, and most crops were making good progress, but more rain was needed in many sections, particularly for grass and vegetables. With the exception of a lack of rainfall in some localities, favorable conditions prevailed during the balance of the month. Grain developed rapidly, and some wheat and hay was harvested during the latter part of the month. Oats were generally reported in good condition, and the hay crop was fair to good. Pasturage was short in some places and the damage by potato bugs and cut worms quite prevalent.

July.

Average temperature, 69.1 degrees; deficiency, 1.9 degrees. Average precipitation, 3.24 inches; deficiency, 0.97 inches. The temperature was 4.7 below that of July, 1894.

From January 1st to July 31st the accumulated deficiency in daily mean temperature at Philadelphia was 312 degrees; at Erie, 348 degrees, and at Pittsburg, 361 degrees.

For the same period the deficiency in precipitation in inches at Philadelphia was 0.65; at Erie, 7.61, and at Pittsburgh, 8.61.

Well distributed showers occurred during the early part of the month which gave new life and vigor to the growing crops which were feeling the injurious effects of a lack of moisture. Corn, potatoes, oats and pastures were much improved and many of them made rapid advancement. Haying and harvesting progressed rapidly, and fair crops were secured in good condition. The early hay crop proved better than was expected.

During the middle portion of July both temperature and rainfall were below the average, and a few stations reported light frosts on the 10th, but they were not damaging. All vegetables made good progress, and the ripened crops of grain and grass were well cured

and housed. By the end of the month the wheat harvest was nearly over.

While the temperature and rainfall were generally below the average during the balance and last of the month, the percentage of sunshine was large, and most crops obtained good growth. Corn had reached the critical stage and with future favorable conditions, the prospects were flattering. The potato crop promised to be heavy. Vegetables were plentiful, and obtained rapid growth. The fruit crop was better than anticipated early in the season. Some plowing was being done for fall seeding. Buckwheat looked well.

August.

Average temperature, 72.3 degrees; excess, 2.9 degrees. Average precipitation 3.23 inches; deficiency, 1.23 inches. The temperature was 2.9 above that for August, 1894.

From January 1st to August 31st the accumulated deficiency in daily mean temperature at Philadelphia was 209 degrees; at Erie, 301 degrees, and at Pittsburgh, 280 degrees.

For the same period the deficiency in precipitation in inches at Philadelphia was 4.90; at Erie, 7.64, and at Pittsburgh, 7.72.

The highest recorded temperatures occurred on the 11th, and in some localities reached 100 degrees. The lowest were on the 22d, when a few stations reported 32 degrees.

While the rainfall for the month was apparently well distributed and timely it was generally of a local character, and the reports from districts that were unfavorably affected by droughty conditions were numerous.

Much of the oats was harvested during the early part of the month, and the yield was generally large. A large acreage of potatoes was reported as doing well. Pasturage, in many section, was somewhat short. General rains occurred on the 11th and 12th, which benefited the growing crops in most localities. The relief, however, was only temporary, and from that time up to the last of the month the rainfall was light, which, together with the excessive temperature and large percentage of sunshine, largely extended and intensified the unfavorable conditions that had prevailed in various counties, so that at the end of the month the drouth was general throughout the State, and was injuriously affecting the maturing of most growing crops, and caused corn, buckwheat, tobacco, vegetables and fruits to dry up and ripen prematurely. Pasturage became short, and in some sections stock had to be fed. Springs and streams were failing, and the ground was too dry for plowing. A frost on the 22d was slightly damaging to corn, tobacco, buckwheat and vine truck in a few localities.

September.

Average temperature, 67.8 degrees; excess, 5.1 degrees. Average precipitation, 1.71 inches; deficiency, 2.38 inches.

From January 1st to September 30th the accumulated deficiency in daily mean temperature at Philadelphia was 67 degrees; at Erie, 215 degrees, and at Pittsburgh, 134 degrees.

For the same period the deficiency in precipitation in inches at Philadelphia was 7.72; at Erie, 7.77, and at Pittsburg, 8.52.

The average total rainfall in the Delaware Basin for the month was (0.95) less than one inch.

Light frosts occurred on the 2d, but were not damaging. Local rains on the 7th, in the Susquehanna basin, and a few portions of the Delaware basin, improved the late lowland crops, but considerable corn, buckwheat and tobacco had already ripened prematurely and were harvested. Plowing was fairly well advanced by the middle of the month, and considerable seeding done. Quite a heavy frost occurred on the 15th, which injured some late corn, buckwheat and tobacco. Extremely hot and dry weather prevailed during the latter part of the month, which caused the remaining crops to ripen prematurely. In some sections seeding was delayed on account of the dryness of the soil. Many of the streams and springs were unusually low and some wells entirely dry.

October.

Average temperature, 47.3 degrees; deficiency, 2.9 degrees. Average precipitation, 1.99 inches; deficiency, 1.60 inches.

From January 1st to October 31st the accumulated deficiency in daily mean temperature at Philadelphia was 186 degrees; at Erie, 415 degrees, and at Pittsburgh, 304 degrees.

For the same period the deficiency in precipitation in inches at Philadelphia was 7.69; at Erie, 8.70, and at Pittsburgh, 10.04.

The average temperature for the month was 6.3 degrees below the corresponding month of 1894.

The long continued and injurious drought extended into October until the 12th and 13th, when the surface drought was practically broken in the Delaware basin, and in the eastern portions of the Susquehanna basin. Heavy rains occurrred again in these sections on the 31st. In the Ohio basin the drought continued throughout the entire month, the total rainfall for that section for October averaging only nine-tenths (0.90) of an inch.

For some time previous to the breaking of the drouth in the Delaware basin the water in the Delaware river was quite brackish at Philadelphia. Springs and streams throughout the State were never known to be lower, and a water famine existed in many sections.

Recapitulation.

The past season in many respects was a phenomenal one. The damaging frosts of spring and the injurious and extended droughty conditions during the latter growth and maturing of the crops, seemingly shut out all prospects for the crops that were finally obtained.

Grass and grain passed through the winter without receiving material damage, as the weather was uniformly cold and the ground fairly well protected by snow. An unusually late and backward spring prevailed, with but little signs of its approach until the latter part of April. Rapid growth prevailed from that time under most favorable conditions, until the 12th and 13th of May, when severe frosts occurred which apparently damaged tender crops, grapes and other fruits, to a large extent. This was followed on the 17th by another and more extended and damaging frost and freeze, which added additional injury to fruit, corn and early vegetables. This necessitated the replanting of a large area of corn, which caused it to be late in maturing. Many of the vegetables finally recovered from the injurious effects of the drouth, but fruits evidently received permanent injury, to which was later added to them, the injurious effect of the drouth. With the exception of local droughts the conditions were generally favorable for crops until the latter part of the season, when very many of them were shortened by premature ripening on account of the drouth which prevailed all over the State.

Notwithstanding these adverse conditions, the various unfavorable reports, and the anticipated failure by the agriculturists of nearly all fall crops, the expected shortage was not realized, and considered as a whole, excellent crops were secured, and in many instances they were second to none ever raised in the State.

This unexpected result may partly be accounted for from the fact that though the amount of rainfall was light, showers were fairly frequent, and the rainfall was absorbed and retained in the ground for the sustenance of the plants, instead of being rapidly carried off to only add volume to the streams. Besides there were many favored localities in which the growing conditions were uniformly good throughout the entire season, and where unusually large crops were secured which materially added to the aggregate productions of the State.

T. F. TOWNSEND,
Observer in Charge.

PENNSYLVANIA STATE WEATHER SERVICE.

[*Under the direction of the Franklin Institute.*]

Monthly Weather Review for December, 1894

Hall of the Franklin Institute,
Philadelphia, December 31, 1894.

General Review.

The average temperature for December, 1894, 32.4 degrees, is 0.4 degrees below the average (32.8 degrees) for the past seven years.

The highest recorded temperatures occurred on the 15th, 16th, 17th, 21st and 22d, and were as follows: Immel Reservoir, 66 degrees; Johnstown, 64 degrees; Pittsburgh, 62 degrees, and Smethport, 62 degrees.

The lowest were on the 29th and 30th: Wellsboro, minus 28 degrees; Shingle House, minus 25 degrees; Emporium, minus 18 degrees, and Towanda, minus 16 degrees.

From January 1, 1894, to December 31, 1894, the accumulated excess in daily mean temperature at Philadelphia was 459 degrees; at Erie, 709 degrees, and at Pittsburgh, 580 degrees.

For the same period the deficiency in precipitation, in inches, at Philadelphia, was 0.22; Erie, 7.55, and Pittsburgh, 9.31.

Temperature.

	Mean Temperature, Degrees.	Mean Precipitation, Inches
December, 1887,	31.5	3.53
1888,	32.6	3.14
1889,	39.3	2.77
1890,	27.5	3.97
1891,	38.6	4.09
1892,	27.9	1.69
1893,	32.1	3.06
1894,	32.4	3.95

The means of the daily maximum and minimum temperatures, 40.0 degrees and 24.9 degrees, respectively, give a monthly mean of 32.4 degrees, which is 0.3 above the corresponding month of 1893.

The average daily range was 15.1 degrees.

Highest monthly mean, 37.0, at Philadelphia Weather Bureau.

Lowest monthly mean, 24.7 degrees, at Selinsgrove.

Highest temperature recorded during the month, 66 degrees on the 17th at Immel Reservoir.

Lowest temperature, minus 28 degrees on the 29th at Wellsboro.

Greatest local monthly range, 86 degrees at Wellsboro.

Least local monthly range, 47 degrees at South Bethlehem.

Greatest daily range, 40 degrees at Drifton.

Precipitation.

The average precipitation for the State, for the month, 3.95 inches, is 0.77 inches more than the average (3.18) for the last seven years.

General rains prevailed on the 1st, 2d, 8th, 9th, 10th, 11th, 12th, and snow on the 25th, 26th and 27th.

The storm of the 26th was a mixture of snow and sleet, and caused considerable damage to telegraph and telephone lines.

Light snow occurred at a few stations on the 1st, 2d, 9th, 10th and 11th.

The largest monthly totals of snowfall in inches were: Shingle House, 22.5; Honesdale, 21.5; Somerset, 21.0; Lock Haven, 2.10.

An average of 8.7 inches for the State remained on ground at the end of the month.

The largest monthly totals of rainfall and melted snow in inches were: Confluence, 5.93; Somerset, 5.69; Quakertown, 5.33; Pottstown, 5.32; Uniontown, 5.19, and Immel Reservoir, 5.15.

The least were: Greenville, 2.27; Altoona, 2.30; Saegerstown, 2.39; Erie, 2.53; Chambersburg, 2.65, and Oil City, 2.65.

Wind and Weather.

The prevailing wind was from the west.

Average number: rainy days, 10; clear days, 10; fair days, 9; cloudy days, 12.

Barometer.

The mean pressure for the month, 30.15, is about .09 above the normal. At the United States Weather Bureau Stations, the highest observed was 30.52 at Pittsburgh on the 18th, and the lowest 29.25 at Philadelphia on the 27th.

Miscellaneous Phenomena.

Thunderstorms.—West Chester, 12th; Coatesville, 12th; Phoenixville, 12th.

Hail.—Emporium, 10th; West Chester, 26; Grampian, 10th; Easton, 26; Dyberry, 11th.

Snow.—Hamburg, 27th; Hollidaysburg, 27th; Towanda, 1st, 10th, 27th; Quakertown, 25th, 27th; Cassandria, 24th, 25th, 27th; Johnstown, 26th, 27th, 28th; Emporium, 10th, 26th, 27th; Mauch Chunk, 25th, 27th; State College, 10th, 25th, 26th, 27th; West Chester, 26th; Coatesville, 26th, 27; Phoenixville, 26th, 27th; Kennett Square, 26th, 27th; Westtown, 26th, 27th; Grampian, 26th, 27th; Lock Haven, 25th, 26th, 27th; Saegerstown, 27th; Carlisle, 10th, 24th, 27th; Uniontown, 26th, 27th; Huntingdon, 10th, 25th, 26th, 27th; Lebanon, 25th, 26th, 27th; Coopersburg, 25th, 26th, 27th; Drifton, 10th, 24th, 26th, 27th; Wilkes-Barre, 11th, 24th, 26th, 27th; Smethport, 27th; Greenville, 27th; Pottstown, 26th; South Bethlehem, 25th, 26th, 27th; Easton, 27th; Aqueduct, 24th, 26th, 27th; Philadelphia (Weather Bureau), 26th; (Centennial Avenue), 26th, 27th; Blooming Grove, 25th, 27th; Shingle House, 2d, 13th, 26th, 27th; Somerset, 26th, 27th; Wellsboro, 11th, 27th; Lewisburg, 9th, 25th, 27th; Dyberry, 1st, 2d, 9th, 11th, 25th, 27th; Honesdale, 1st, 11th, 25th, 27th; Salem Corners, 1st, 11th, 25th, 27th, 28th; South Eaton, 27th; York, 26th, 27th; Selinsgrove, 26th, 27th.

Sleet.—Hollidaysburg, 10th, 24th; Cassandria, 10th, 25th; Johnstown, 10th, 24th; Emporium, 10th; State College, 10th; Coatesville, 27th; Kennett Square, 26th, 27th; Westtown, 27th; Lock Haven, 10th; Lancaster, 26th; Lebanon, 10th; Coopersburg, 1st, 10th, 11th, 27th; Aqueduct, 10th; Philadelphia (Weather Bureau), 26th; Centennial Avenue), 26th, 27th; Somerset, 11th; Dyberry, 2d, 11th; Honesdale, 2d, 11th; York, 10th, 24th, 27th.

Coronae.—Lebanon, 7th, 12th, 15th; Philadelphia (Centennial Avenue), 14th; York, 7th.

Solar Halo.—Philadelphia (Weather Bureau), 16th, 24th, 26th; (Centennial Avenue), 24th, 26th; Somerset, 24th.

Lunar Halo.—Lebanon, 7th, 21st; Philadelphia (Weather Bureau) 7th, 19th; (Centennial Avenue), 7th.

Parhelias.—Towanda, 28th, 29th.

Precipitation During December, 1894.

	1	2	3	4	5	6	7	8	9	10	11	12	13	14	15	16
Delaware Basin.																
Bethlehem,	.26	.59						.54			.53	1.25				.02
Blooming Grove,		.93							.63			1.50				
Browers Lock,	.16	.17						.42	.13		.59	1.04				
Coatesville,	.28	.17						.48	.01	.31	.50	1.72				
Coopersburg,	.29	.56						.53	.01	.06	.53	1.44				
Doylestown,	.11	.19						.58	.04		.29	1.57				
Dyberry,	.07	.65						.30	.50		.35	.60				
Easton,	.22	.50							.43			1.90				
Forks of Neshaminy,	.40	.25						.79		.07	.40	1.27				
Frederick,	.35	.35						.43		.09	.39	2.24				.04
Hamburg,	.36	.68						.41			.40	1.09				.02
Honesdale,	.14	.68						.51	.09		.42	.37				
Kennett Square,	.25	.14						.45	.02	.18	.62	.85				
Lansdale,	.13	.60						.32	.20	.21	.26	1.17				
Mauch Chunk,	.23	.70	.03					.27	.19		.52	.62				
Ottsville,	.24	.47						.47	.39		.27	2.00				
Philadelphia, a	.23	.09						.49	.04	.07	.53	1.10				
Philadelphia, b	.23	.10						.50	.01	.08	.54	1.12				
Phœnixville,	.18	.20					.02	.54	.02	.13	.56	1.46				.03
Point Pleasant,	.21	.11						.56	.11	.19	.31	1.33				
Pottstown,	.25	.25						.45			.67	1.80				
Quakertown,	.36	.45							.19		.90	2.35				.06
Reading,	.15	.50						.30	.03	.15	.34	1.25				
(Salem Corners) Hamilton,	.31	.75	.09					.20	.47	.06	.54	.71	.07			
Selsholtzville,	.57	.52						.46		.05	.66	1.35				
Smith's Corner,	.27	.41						.59	.04	.07	.32	1.41				
Swarthmore																
West Chester,	.28	.18						.48	.03	.26	.41	.85				
Westtown,	.30	.20						.50		.25	.35	.85				
Susquehanna Basin.																
Altoona,	.24	.44						.02	.33		.28	.23	.02			
(Aqueduct) Logania,	.36	.54						.33	.07	.27	.20	.41				.03
Bloomsburg,																
Carlisle,		.20						.15	.20	.15	.86	.53				
Drifton,								.33		.10						
Emporium,	.40							.40		.02		.45	.02			.10
Girardville,	.24	.18						.76		.12	.20	.33				
Grampian,	.55	.33						.34		.36		.55				.08
Harrisburg,	.44	.50						.32	.03	.30	.27	.48	.01			.06
Hollidaysburg,	.33	.60						.48		.30	.07	.42				
Huntingdon,	.37	.58						.45		.36	.07	.63				.04
Kilmer,		1.12						.34			.95					
Lancaster,	.29	.26						.74		.30	.49	1.25				
Lebanon,	.33	.56						.37	.14	.28	.30	.67				.02
Le Roy,	.16	.52						.53	.05		.45	.15				
Lewisburg,	.12	.60						.34	.10		.60	.35				.05
Lock Haven,	.40	.50						.03		.05	.20	.45				
Selinsgrove,	.18	.63						.59	.10	.37	.09					

South Eaton,	.18	.49						.44	.10		.34	.28				
State College,	.30	.48						.33	.03	.20	.19	.43				
Towanda,	.08	.49						.67	.05	19		17				
Wellsboro,		10						02		10	05	2.00				
Wilkes Barre,								1.05			.20	.71				
York,	.34	.29						.58	02	.25	.55	.67				04
OHIO BASIN.																
Beaver Dam,	.42	.48						.15	.02		.36	19	20			
Brookville,	.11	.47	.21					.31	.17		.35	23	.36			05
Cassandria,	28	.96						.41		.12	.11	16				
Clarion,	.29	.44	.05					.51	.07		.41	.11	.05	.02		
Confluence,	.45	.95	.22					.22	.60		.30	.20	.19			
Davis Island Dam,	.42	.64	.02					.10	.20		.36	.19	.12			
DuBois,		.22	.69					.19	.12		.18	.12	.38	.14		
Elwood Junction,	.39	.51						.22	.01		.22	15	16			
Freeport,	.38	.70	.10					.18			.42	20	25			
Greensboro,	.45	.80	.10					.20	.25		.15	10	45			
Greenville,		1.20						.36			.30	.58				21
(Inmel Reservoir) Lycippus,								.59		.18		50				05
Johnstown,	.53	.68						.60		.30	.01	75				
Kane,																
Ligonier,																
Lock No. 4,	.25	95	.02					.48	19		.25	10	06			
Mahoning,	48	73	.05					24	04		.50	14	.30			
Oil City,	15	50						14	02		.58	12	40			
Parker's Landing,	.34	.42	03					.52	04		40	18	.34			.01
Pittsburg,†	.37	.43						.45	06	.26	02	25	01			
Ridgway,	.10	.42						11	05		27	.10	26			
Saegerstown,	.25	.08						.50		20	20	09	14			
Saltsburg,	.56	.87	.03					08	.65		26	.08	25			.08
Shingle House,	.12	29						05			20	20	05			
Smethport,	.40	50						15				68				
Somerset,		1.25						8		.25	.45			26		
Stoyestown,	.55						01	91		.41	.56	.10	.12			.08
Uniontown,	.73	.96						.54		11		.55				
Warren,	03	.78	.07					.12	.04		.36	.06	.27			
West Newton,	.45	.92	.10					04	.48		.20	06	.26			
POTOMAC BASIN.																
Chambersburg,	.25	.18						.24		37	.15	72				
LAKE BASIN.																
Erie,†	.22	.08						.08		.08	.10	.56	.02			

† U. S. Weather Bureau Stations. * Missing. ‡ Amount included in measurement following.

3

Precipitation During December, 1894—*Continued.*

	17	18	19	20	21	22	23	24	25	26	27	28	29	30	31	Total.
Delaware Basin.																
Bethlehem,					.02						1.64					4.85
Blooming Grove,								‡	.20	‡	.89					4.15
Browers Lock,									.06		.85					3.42
Coatesville,	.05								.18	.35	.85					4.70
Coopersburg,	.02					.01			.22	.21	1.16					5.04
Doylestown,											1.12					3.89
Dyberry,									.30		1.12					3.89
Easton,	.01					.01			.03		.45					3.55
Forks of Neshaminy,					.03				.14		1.27					4.62
Frederick,									.15	.08	.92					5.04
Hamburg,									.18		.56					3.61
Honesdale,									.36		1.48					4.05
Kennett Square,									.18	1.15	.50					4.34
Lansdale,										.13	.90					3.92
Mauch Chunk,									.34		1.15					4.05
Ottsville,									.08		.86					4.78
Philadelphia, a†									.14	.15	1.20					4.03
Philadelphia, b,									.14	.23	1.49					4.44
Phœnixville,								.16		.12	.81					4.17
Point Pleasant,									.12	.12	1.18					4.14
Pottstown,									.20	1.70						5.32
Quakertown,					.02						1.00					5.33
Reading,	.01					.01			.04	.15	1.07					4.00
(Salem Corners)Hamlinton,	.02					.04			.15		1.30	.10				4.61
Seisholtzville,	.05								.15	.14	.83					4.58
Smith's Corner,									.13	.07	.75					4.06
Swarthmore,																
West Chester,									.10	.36	1.28					4 23
Westtown,					*	*			.15		1.76				*	4.36
Susquehanna Basin.																
Altoona,	.05								.13		.56					2.30
(Aqueduct) Logania,	.01				.01			.09	.22	.47	.78					3.79
Bloomsburg,																
Carlisle,								.10	.10		1.10					3.38
Drifton,							*	.20	*	.60	.05					1.28
Emporium,									.09	.05	1.40					2.93
Girardville,								.34	.18	.80	1.60					4.75
Grampian,					.04			.10	.20		1.30					3.85
Harrisburg, †						.01			.13	.08	.71					3 34
Hollidaysburg,	.05								.06	.66	1.16					4.19
Huntingdon,	.06								.25	.30	1.10					4.21
Kilmer,								.25			1.30					3.96
Lancaster,								*	*	*	*	*	*	*	*	3.33
Lebanon,									.09	.90	.51					4.17
Le Roy,	.02				.11						1.40					3.39
Lewisburg,									.10		1.80					4.06
Lock Haven,									.10	.60	1.40					3.73
Selins Grove,										.40	1.40					3.76

South Eaton,						.03			.05		1.50					3.41
State College,	.05								.03	.40	.70					3.14
Towanda,					.03						1.40					5.07
Wellsboro,											1.80					4.07
Wilkes Barre,								.22			1.50					3.66
York,						.04			.15	.17	1.00					3.90
OHIO BASIN.																
Beaver Dam,	.48								.91		.78	.05				5.62
Brookville,	.19								.24		1.54	.10				4.48
Cassandria,									.28		1.70					4.04
Clarion,	.15								.33		1.08	.05				3.94
Confluence,	.18								.56	.04	1.77	.25				5.93
Davis Island Dam,	.03								.12		1.20	.10				3.80
Du Bois,	.12					.04			.14	.04	.76	.08				3.22
Elwood Junction,	.04								.51	.02	.50	.01				2.75
Freeport,	.11								.10		1.00	.06				3.98
Greensboro,	.15								.55	.02	.65					3.67
Greenville,									.55	.60	.28					2.27
(Immel Reservoir) Lycippus,									.47		2.00					5.15
Johnstown,	.05				.01			.03	.41	.40	.91					4.24
Kane,																
Ligonier,																
Lock No. 4,	.08								.40		1.10	.07				3.56
Mahoning,	.12					.01			.61	.01	1.12	.20				1.55
Oil City,	.10								.21		.80	.02				2.65
Parker's Landing,	.06								.52		1.00	.69				3.54
Pittsburg,*	.02				.01			.16	.15	.24	.66					3.10
Ridgway,	.15								.10		1.58	.11				5.25
Saegerstown,									.25		.37					2.39
Saltsburg,	.08					.01			.57		1.00	.25				4.17
Shingle House,	.02								.05	.15	2.00					3.21
Smethport,	.20										1.80					3.45
Somerset,								1.15		1.05	1.20					5.69
Stoyestown,	.26							.37		.10	1.50	.20				4.57
Uniontown,									.69	.50	1.00					5.19
Warren,	.29								.04	.01	1.18	.02				2.87
West Newton,	.14					.02			.50		1.60	.10				4.87
POTOMAC BASIN.																
Chambersburg,									.02	.27	.45					2.65
LAKE BASIN.																
Erie,*								.06	.04		.86	.13	.02	.16	.12	2.53

* U. S. Weather Bureau Stations. † Missing. ‡ Amount included in measurement following.

Monthly Summary of Reports *by Voluntary Observers of the Pennsylvania State Weather Service for December, 1894.*

County.	Station.	Elevation above sea level (feet.)	Temperature.										Precipitation.			Number of days.				Wind, prevailing direction.	Observers.
			Mean.	Maximum. Highest.	Maximum. Date.	Minimum. Lowest.	Minimum. Date.	Mean of maximum.	Mean of minimum.	Daily range. Mean.	Daily range. Greatest.		Total inches.	Total snowfall during month.	Depth of snow on ground at end of month.	Number of days rain or snow.	Clear.	Fair.	Cloudy.		
Allegheny,	Pittsburgh,	820	36.6	62	16	—4	29	43.2	30.0	13.2	22		3.10	13.1	8.0	15	6	10	15	W	O. D. Stewart, W. B.
Berks,	Hamburg,	380	32.9	52	15	1	29	39.4	26.4	13.0	27		3.61	7.0	. . .	8	3	16	12	NW	William Shipe.
Berks,	Reading,‡	280	31.9	. .	. .	. .	. .	. .	. .	. .	. .		4.00	. . .	. . .	12	. .	. .	. .	. . .	Franklin Yeager.
Blair,	Altoona (30 days),	1,181	41.1	60	16	12	29	47 8	34.4	13. 4	23		2.30	. . .	. . .	10	. .	. .	. .	. . .	Dr. C. B. Dudley.
Blair,	Hollidaysburg,	947	31.8	60	15	—3	29	42.0	21.6	20.4	35		4.13	13.0	10.0	10	14	3	14	W	Prof. J. A. Stewart.
Bradford,	Le Roy,	1,400	28.6	53	16	—8	29	35.0	22.3	12.7	19		3.39	16.5	14.0	9	10	8	13	SW	G. W. T. Warburton.
Bradford,	Towanda,	. . . .	30.4	59	16	—16	29	38.2	22.7	15.5	30		3.07	14.5	14.0	8	11	8	12	NW	Hiram E. Bull.
Bucks,	Forks of Neshaminy † (27 days),	304	38.2	. .	. .	. .	. .	. .	. .	. .	. .		4.62	. . .	. . .	9	7	14	6	W	J. C. Hilsman.
Bucks,	Quakertown,	536	32.1	52	16	1	29	40.0	24.2	15.8	29		5.33	4.0	4.0	8	7	14	10	SW	J. L. Heacock.
Cambria,	Cassandria,	2,100	31.0	60	16	—8	29	36.0	25.9	10 1	26		4.04	17.0	17.0	9	9	9	13	NW	A. H. Boyle.
Cambria,	Johnstown,	1,184	34.0	64	16	—2	29	41.9	26.1	15 8	34		4.24	15.0	12.0	13	9	6	16	S	E. C. Lorentz.
Cameron,	Emporium,	1,050	30.4	59	16	—18	29	38.4	22.5	15.9	36		2.93	19.4	12.0	9	6	10	15	SW	T. B. Lloyd.
Carbon,	E. Mauch Chunk,	550	31.6	57	15	1	29	39.7	23.5	16.2	33		4.05	7.5	4.0	9	14	8	9	W	F. C. Wintermute.
Centre,	State College— Agricultural Experiment Sta.,	1,191	31.4	56	15	4	29	38.2	24.7	13.5	23		3.14	12.2	11.0	11	8	8	15	W	Prof. Wm. Frear.
Chester,	West Chester,	455	34.2	55	15	4	29	40.6	27.8	12.8	26		4.23	3.0	2.0	10	13	10	8	NW	J. C. Green, D. D. S.
Chester,	Coatesville,	380	33.5	59	15	3	29	42.8	24.2	18.6	34		4.70	5.0	4.0	11	17	8	6	W	W. T. Gordon.
Chester,	Kennett Square,	275	35.0	56	16	4	29	43.4	26.6	16.8	32		4.34	4.8	3.0	10	11	10	10	NW	B. P. Kirk.
Chester,	Phœnixville,	190	34.5	59	15	2	29	42.0	27.0	15.0	30		4.17	7.5	4.5	12	11	6	14	NW	Knowles Croskey.
Chester,	Westtown (27 days),	350	33.0	53	16	5	29	39.8	26.2	13.6	26		4.36	5.0	3.5	8	9	9	9	W	John D. Carter.
Clearfield,	Grampian,	1,450	28.8	60	16	—10	29	34 6	23.0	11.6	28		3.85	19 0	8.0	10	4	17	10	W	Nathan Moore.
Clinton,	Lock Haven,†	560	30.8	55	16	—12	29	. . .	. . .	. . .	. .		3.73	21.0	. . .	9	14	3	14	W	Prof. J. A. Robb.
Columbia,	Bloomsburg— State Normal School,	500	. . .	. .	. .	. .	. .	. . .	. . .	. . .	. .		. . .	. . .	. . .	. .	. .	. .	. .	. . .	Prof. J. G. Cope.
Crawford,	Saegerstown,	1,200	31.4	54	16	—15	28	40.2	22.6	17.6	39		2.39	4.0	3.0	9	6	5	20	S	J. G. Apple.
Cumberland,	Carlisle,	480	31.8	50	22	—2	30	39.0	24.6	14.4	20		3.38	14.0	10.0	9	18	3	10	W	J. E. Pague.
Dauphin,	Harrisburg,	480	34.0	55	15	4	29	40.0	29.0	11.0	22		3.34	9.0	9.0	13	9	13	9	W	F. Ridgway, W. B.
Delaware,	Swarthmore— Swarthmore College,	361	. . .	. .	. .	. .	. .	. . .	. . .	. . .	. .		. . .	. . .	. . .	. .	. .	. .	. .	. . .	Prof. S. J. Cunningham.
Erie,	Edinboro, *†,	190	29.4	49	8, 16	3	27	. . .	. . .	. . .	. .		. . .	10.0	5.0	10	6	12	13	S	C. F. Sweet.
Erie,	Erie,	1,400	35.0	60	15	2	29	42.0	28.0	14.0	26		2.53	. . .	. . .	14	6	6	19	SW	P. Wood, W. B.
Fayette,	Uniontown,	681	36.6	58	12, 16, 21	— 5	29	43.6	29.0	14.0	29		5.19	15.0	. . .	9	12	11	8	SW	Wm. Hunt.
Franklin,	Chambersburg,	1,000	32.3	61	22	—3	29	40.8	23.8	17.0	29		2.65	. . .	5.0	9	15	2	14	W	J. C. Boggs.
Huntingdon,	Huntingdon— The Normal College,	650	32.6	61	15	—2	29	42.0	23.2	18.8	37		4.21	16.5	7.0	11	15	5	11	W	Prof. W. J. Swigart.

MEAN TEMPERA
Erie
35.0
2.53
ERIE
Edinboro
29.4
Columbus
Warren
WARREN
2.81
McK
Kane
Saegertown
CRAWFORD
31.4
2.39
Meadville
FOREST
Tionesta
Oil City
Franklin
2.65
Ridgway
3.28
Greenville
32.2
MERCER
VENANGO
Mercer
Clarion
CLARION
3.94
Brookville
4.48
JEFFERSON
Du Bois
3.54
Parker's Ldg.
New Castle
LAWRENCE
BUTLER
Butler
Mahoning
ARMSTRONG
Kittanning
Beaver
Beaver Dam
BEAVER
3.62
Freeport
3.98
INDIANA
Indiana
Davis's Dam
3.80
ALLEGHENY
Pittsburgh
36.6
3.10
Saltsburg
4.47
CAME
Ebensburg
Cassand
31.0
4.04
Johnstown
34.0
4.24
Canonsburg
Greensburg
Ligonier
WASHINGTON
Washington
WESTMORELAND
Lycippus
5.15
W. Newton
4.87
Stoyestown
4.57
Lock No. 4
3.56
Somerset
29.6
5.89
FAYETTE
SOMERSET
Waynesburg
Uniontown
36.6
5.19
GREENE
Greensboro
3.87
Confluence
5.93

URE, RAINFALL AND PREVAILING WIND DIRECTION FOR DECEMBER, 1894.

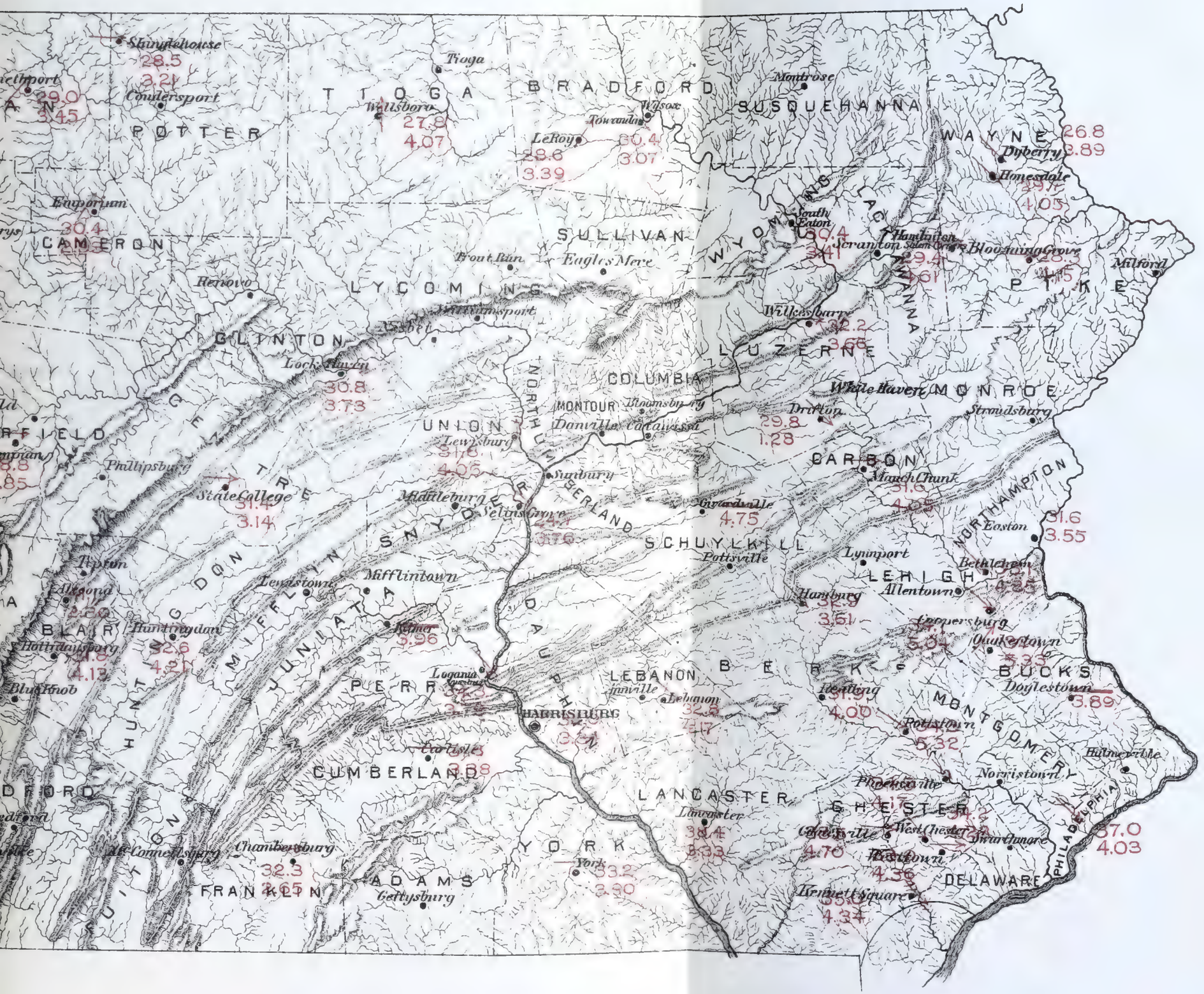

Lancaster,	Lancaster (23 days)— Franklin and Marshall College,	413	38.4	59	15	. . .	. . .	45.9	31.0	14.9	30	3.35	. . .	. . .	6	13	5	5	W	A. Y. Heister.
Lebanon,	Lebanon,	458	32.8	55	15	-1	30	40.5	25.1	15.4	27	4.15	6.8	4.5	15	12	11	8	NW	G. W. Hayes, C. E.
Lehigh,	Coopersburg,	520	34.1	55	15	5	29	41.4	26.8	14.6	25	5.04	7.0	6.0	12	14	8	9	NW	Dr. M. H. Boye
Luzerne,	Dritton (25 days),	1,685	29.8	52	14.24	-4	29	40.2	19.4	20.8	10	1.28	4.5	2.5	5	10	10	5	NW	J. R. Wagner.
Luzerne,	Wilkes-Barre,	575	32.2	55	16	5	29	40.2	24.2	16.0	25	3.66	15.0	15.0	6	20	5	6	NW	A. W. Betterly
McKean,	Kane,	2,000	. . .	. . .	. . .	. . .	. . .	. . .	. . .	. . .	. . .	. . .	. . .	. . .	. . .	. . .	. . .	. . .	. . .	C. H. Kemp
McKean,	Smethport (30 days),	1,500	29.0	62	16	-9	29	36.8	21.2	15.6	24	3.45	18.0	. . .	8	.	9	14	SW	Armstrong & Brown C. E.
Mercer,	Greenville Thiel College,	1,000	32.2	54	15.23	-8	29	40.2	24.3	15.9	28	2.27	4.0	4.0	6	13	5	13	. . .	Prof. S. H. Miller.
Montgomery,	Pottstown,	170	34.5	56	. . .	4	29	44.6	27.0	14.6	28	3.42	6.0	3.0	7	15	9	7	NW	Charles Moore, D. D. S.
Northampton,	Bethlehem,	. . .	33.1	52	16	5	29	40.4	25.8	14.6	25	1.85	6.0	. . .	8	.	.	.	. . .	J. E. Luckenbach
Northampton,	South Bethlehem,	339	32.6	50	15.16	5	29	38.4	26.8	11.6	24	. . .	5.5	4.0	.	10	8	15	NW	T. Merriman
Northampton,	Easton— Layfayette College,	325	31.6	48	15 16 17	—2	29	38.0	25.2	12.8	19	3.55	4.2	4.0	8	12	10	9	. . .	J. W. Moore.
Perry,	(Aqueduct) Loganna,	567	34.5	56	15	1	30	42.0	26.6	15.4	26	3.39	15.4	11.0	14	11	10	10	NW	Richard Callin
Philadelphia,	U. S. Weather Bureau,	117	37.0	56	19	7	29	42.5	31.1	11.6	21	4.05	. . .	. . .	10	10	11	10	NW	L. M. Dey W. B.
Philadelphia,	1529 Centennial Avenue,	120	36.9	58	16	3	29	45.1	30.7	17.4	22	4.44	4.0	2.5	10	11	11	9	NW	John Comly
Pike,	Blooming Grove,	. . .	28.5	50	15	8	29	. . .	. . .	. . .	. . .	4.15	12.0	10.0	11	.	15	11	W	John Grathwohl
Potter,	Shingle House,	1,475	28.5	59	16	25	29	37.2	19.8	17.4	35	3.21	22.5	20.0	11	7	7	15	W	C. D. Voorhees, M. D.
Snyder,	Selins Grove,	455	24.7	52	12	10	28	32.8	16.6	16.2	29	3.76	18.0	18.0	8	3	10	8	NW	J. M. Boyer
Somerset,	Somerset,	2,250	29.6	63	15	15	29	39.6	19.7	19.9	31	3.59	21.0	15.0	11	4	11	16	SW	W. M. Shrock
Tioga,	Wellsboro,	1,527	27.8	58	16	28	29	. . .	. . .	. . .	. . .	4.04	18.5	18.0	6	7	7	15	S	H. D. Deming
Union,	Lewisburg,	450	31.8	59	22	—14	29	41.6	22.1	19.5	35	4.06	20.0	. . .	9	5	14	12	S	Prof. W. G. Owen
Wayne,	Dyberry,	1,130	26.8	50	16.21	—11	29	35.4	18.2	17.2	33	3.89	18.5	12.0	8	12	4	15	NW	Theodore Day.
Wayne,	Honesdale,	1,000	29.7	52	15	8	29	36.5	22.9	13.6	27	4.05	21.5	11.5	8	13	10	8	NW	Andrew Thompson
Wayne,	(Salem Corners) Hamlinton,	1,600	29.4	55	21	8	29	36.8	22.0	14.8	28	4.61	16.6	10.0	11	7	8	16	W	T. B. Orchard, M. D.
Westmoreland,	(Immel Reservoir) Lycippus,	1,420	34.5	66	17	5	29	40.4	28.2	12.2	31	3.15	. . .	. . .	7	.	.	.	. . .	Murray Forbes
Westmoreland,	Ligonier,	1,750	. . .	. . .	. . .	. . .	. . .	. . .	. . .	. . .	. . .	. . .	. . .	. . .	. . .	. . .	. . .	. . .	. . .	C. D. Ambrose
Wyoming,	South Eaton,	560	30.4	53	16	-5	29	38.8	22.1	16.7	25	3.41	15.0	15.0	9	12	5	14	NW	B. M. Hall
York,	York,	385	33.2	56	15	—1	29	40.6	25.8	14.8	30	3.90	6.5	3.5	12	10	15	6	W	Mrs. Z. H. Grenewald.

Mean temperature from maximum and minimum readings. | Extremes from dry thermometer. | Mean temperatures, 7+2+9+9÷4. | Mean temperature, 3+8÷2.

Monthly Weather Review for January, 1895.

Hall of the Franklin Institute,
Philadelphia, January 31, 1895.

General Review.

The average temperature for January, 1895, 24.2 degrees, is 4.4 degrees below the average (28.6) for the past seven years.

Most of the highest recorded temperatures occurred on the 7th, 11th and 21st, and were as follows: Pittsburg, 58 degrees; Uniontown, 58 degrees; Lancaster, 57 degrees; Erie, 55 degrees; Philadelphia, 55 degrees, and Immel Reservoir, 55 degrees.

The lowest were on the 1st, 5th, 13th, 14th, 27th, 28th and 31st: Emporium, minus 17 degrees; Smethport, minus 16 degrees; Wellsboro, minus 16 degrees; Shingle House, minus 15 degrees; Lewisburg, minus 15 degrees, and Dyberry, minus 15 degrees.

From January 1, 1895, to January 31, 1895, the accumulated deficiency in daily mean temperature at Philadelphia was 48 degrees; at Erie, 70 degrees, and at Pittsburg, 83 degrees.

For the same period the excess in precipitation, in inches, at Philadelphia, was 1.15; Pittsburg, 0.93, and a deficiency at Erie of 0.01.

Temperature.

	Mean Temperature. Degrees.	Mean Precipitation. Inches.
January, 1888,	22.1	4.19
1889,	31.9	3.54
1890,	37.7	3.04
1891,	30.6	3.64
1892,	26.3	4.77
1893,	19.3	2.85
1894,	32.7	2.29
1895,	24.2	4.17

The means of the daily maximum and minimum temperatures, 32.8 degrees and 15.5 degrees respectively, give a monthly mean of 24.2 degrees, which is 8.5 degrees below the corresponding month of 1894.

The average daily range was 17.3 degrees.

Highest monthly mean, 30.8 at Philadelphia (Centennial Avenue).

Lowest monthly mean, 16.8 at Shingle House.

Highest temperature recorded during the month, 58 degrees, on the 21st at Pittsburg and Uniontown.

Lowest temperature, minus 17 degrees on the 31st at Emporium.

Greatest local monthly range, 65 degrees at Cassandria and Uniontown.

Least local monthly range, 41 degrees at Coopersburg.

Greatest daily range, 51 degrees, at Saegerstown.

Precipitation.

The average precipitation for the State, for the month, 4.17 inches, is 0.70 inches more than the average (3.47) for the last seven years.

General precipitation (mostly snow) occurred on the 6th, 7th, 8th, 9th, 10th, 11th, 13th, 16th, 21st, 22d, 26th and 29th.

The average snowfall during the month was 14.2 inches, and 10.7 inches remained on the ground at the end of the month,

The largest totals of snowfall in inches were: Somerset, 32; Lock Haven, 29; Grampian, 28; Cassandria, 27; Emporium, 26, and Wellsboro, 25.

The largest monthly totals of rainfall and melted snow in inches were: Somerset, 6.36; Smethport, 5.90; Hamburg, 5.82; Hollidaysburg, 5.74; Pottstown, 5.65, and Phoenixville, 5.47.

The least were: Shingle House, 1.83; Towanda, 1.95; South Eaton, 2.35; Dyberry, 2.95; Confluence, 2.98, and Chambersburg, 3.00.

Wind and Weather.

The prevailing wind was from the west.

Average number: rainy days, 13; clear days, 7; fair days, 10; cloudy days, 14.

Barometer.

The mean pressure for the month, 30.06, is about .04 below the normal. At the United States Weather Bureau Stations, the highest observed was 30.54, at Erie, on the 8th, and the lowest 29.24 at Erie on the 26th.

Miscellaneous Phenomena.

Thunderstorms. — Hollidaysburg, 5th; Johnstown, 6th; Mauch Chunk, 26th; Uniontown, 6th; Lebanon, 5th, 26th; South Bethlehem, 26th; Easton, 26th; Aqueduct, 6th; Somerset, 6th; Lewisburg, 6th.

Hail.—Towanda, 6th, 10th; Emporium, 6th, 10th; Mauch Chunk, 6th, 10th; Phoenixville, 6th, 25th; Grampian, 5th; Lock Haven, 6th, 10th; Carlisle, 6th; Lebanon, 5th, 10th, 16th; Easton, 6th, 16th; Dyberry, 6th, 26th.

Snow.—Hamburg, 29th; Hollidaysburg, 2d, 6th, 10th, 13th, 16th, 26th, 28, 29th; Towanda, 4th, 5th, 6th, 10th, 13th, 14th, 16th, 17th, 18th, 22d, 25th, 29th, 30th; Quakertown, 3d, 4th, 6th, 8th, 9th, 10th, 13th, 16th, 19th, 22d, 23d, 26th, 28th, 29th, 30th; Cassandria, 2d, 8th, 10th, 13th, 16th, 19th, 22d, 23d, 27th 29th; Johnstown, 2d, 4th, 8th, 10th, 11th, 12th, 13th, 14th, 15th, 16th, 18th, 19th, 22d, 23d, 24th, 25th, 26th, 27th, 28th, 29th, 30th; Emporium, 1st, 3d, 4th, 5th, 6th, 10th, 13th, 14th, 15th, 16th, 17th, 18th, 19th, 21st, 22d, 23d, 24th, 25th, 26th, 28th, 29th, 30th; Mauch Chunk, 3d, 9th, 10th, 13th, 16th, 19th, 26th, 29th; State College, 2d, 3d, 6th, 8th, 10th, 11th, 13th, 14th, 16th, 17th, 18th, 22d, 23d, 25th, 26th, 28th, 30th; West Chester, 9th, 13th, 29th, 30th; Coatesville, 3d, 4th, 8th, 9th, 13th, 16th, 22d, 26th, 29th, 30th; Kennett Square, 3d, 8th, 9th, 10th, 13th, 28th, 29th; Phoenixville, 2d, 3d, 9th, 28th, 29th; Grampian, 2d, 4th, 5th, 10th, 13th, 16th, 22d, 26th, 29th, 30th; Lock Haven, 6th, 10th, 13th, 14th, 16th, 19th, 21st, 25th, 26th, 29th; Saegerstown, 1st, 3d, 4th, 9th, 12th, 13th, 14th, 15th, 19th, 23d, 24th, 26th, 29th; Carlisle, 3d, 8th, 13th, 26th, 29th; Harrisburg, 3d, 8th, 10th, 13th, 19th, 26th, 28th, 29th; Uniontown, 2d, 4th, 8th, 12th, 13th, 25th, 28th; Chambersburg, 2d, 8th, 13th, 25th, 28th, 29th; Huntingdon, 2d, 8th, 10th, 13th, 16th, 19th, 22d, 25th, 29th; Lancaster, 2d, 8th, 14th, 17th, 26th, 29th; Lebanon, 2d, 3d, 8th, 9th, 10th, 13th, 16th, 19th, 22d, 23d, 26th, 28th, 29th, 30th; Coopersburg, 3d, 4th, 8th, 9th, 13th, 16th, 29th; Drifton, 2d, 4th, 10th, 16th, 18th, 27th, 28th; Wilkes-Barre, 8th, 16th, 26th, 29th; Greenville, 3d, 4th, 6th, 13th, 14th, 24th, 28th; Pottstown, 3d, 25th, 29th; South Bethlehem, 8th, 16th, 26th, 28th, 29th; Easton, 8th, 13th, 16th, 19th, 26th, 29th, 30th; Aqueduct, 2d, 8th, 10th, 13th, 19th, 22d, 23d, 25th, 26th, 29th, 30th; Philadelphia (Centennial Avenue), 3d, 9th, 28th, 29th; Blooming Grove, 8th, 10th, 13th, 16th, 18th, 29th; Shingle House, 2d, 4th, 14th, 18th, 22d, 26th; Somerset, 7th, 9th, 12th, 15th, 18th, 23d, 25th, 26th, 28th, 29th; Wellsboro, 5th, 10th, 13th, 16th, 19th, 26th, 28th; Lewisburg, 13th, 16th, 19th, 26th, 28th, 29th; Dyberry, 3d, 4th, 5th, 6th, 8th, 10th, 13th, 14th, 16th, 19th, 26th; Honesdale, 4th, 5th, 6th, 10th, 13th, 16th, 19th, 26th, 29th; Salem Corners, 4th, 6th, 8th, 9th, 10th, 13th, 16th, 17th, 19th, 22d, 23d, 26th, 29th; Lycippus, 3d, 13th, 17th, 23d, 29th; South Eaton, 6th, 10th, 13th, 16th, 17th, 23d, 26th, 29th; York, 2d, 3d, 8th, 9th, 10th, 12th, 13th, 16th, 19th, 25th, 28th, 29th.

Sleet.—Hollidaysburg, 6th, 10th, 20th; Towanda, 6th, 10th, 25th; Cassandria, 6th, 25th; Johnstown, 5th; Emporium, 6th; Mauch Chunk, 6th, 10th; State College, 6th; Grampian, 6th; Lock Haven, 6th, 10th; Saegerstown, 25th; Lebanon, 5th; Coopersburg, 6th, 16th; Wilkes-Barre, 25th, 26th; Greenville, 5th; Aqueduct, 5th, 25th; Phila-

delphia (Centennial Avenue), 8th, 25th; Somerset, 5th, 25th; Dyberry, 6th, 10th; Honesdale, 26th; York, 6th, 10th, 25th.

Aurora.—Hollidaysburg, 11th; Le Roy, 19th; Saegerstown, 2d.

Solar Halo.—Le Roy, 9th, 28th; Philadelphia (Centennial Avenue), 5th, 7th, 25th.

Lunar Halo.—Le Roy, 9th; Towanda, 2d, 9th; Philadelphia (Weather Bureau), 5th, 15th; (Centennial Avenue), 5th.

Meteors.—Philadelphia (Centennial Avenue), 29th.

Parhelias.—Le Roy, 14th, 24th; Towanda, 24th.

Precipitation During January, 1895.

	1	2	3	4	5	6	7	8	9	10	11	12	13	14	15	16
Delaware Basin.																
Bethlehem,			.85				.34		.98							.51
Blooming Grove,								.76		.20	.86		.10			.55
Browers Lock,			.02				.74	.14	.13	.21	.55		.23			.64
Coatesville,			.01	.01		.77	.02	.27	.05	1.04	.09		.05			.91
Coopersburg,			.02	.02		.85	.02	.27	.05	.51	.41		.14			.43
Doylestown,						.75		.17	.07	.46	.27					.62
Dyberry,					.10	.61	.22	.11		.21	.10		.10			.34
Easton,								.94			.98		.02			.31
Forks of Neshaminy,			.06			.67		.38		.80	.03		.12	.04		.62
Frederick,			.02			.72		.25		.40	.33		.19			.46
Hamburg,		.40				1.40	.11	.50		.89			.18			.46
Honesdale,				.02	.10	.62	.21	.09		.53	.32		.14			.38
Kennett Square,			.04			.66	.04	.10	.16	.88	.18		.02			.70
Lansdale,			.01			.75		.33	.05	.75	.31		.20			.60
Mauch Chunk,			.04			.95	.16	.25	.05	.85	.90		.33			.47
Ottsville,						.75	.05	.33		.44	.50					.39
Philadelphia, a†			.01			.55	.01	.08	.10	.93	.25		.22			.69
Philadelphia, b,			.01			.54	.02	.12	.11	.93	.24		.19			.80
Phœnixville,		.06				.78	.01	.26	.10	.68	.23		.30			.75
Point Pleasant,						.64		.27	.12	.70	.46		.08			.53
Pottstown,		.05				1.20		.15		1 40						.70
Quakertown,						.47	.05	.12	.23		.55		.07			.56
Reading,			.01			.83	.06	.36	.06	.55	.22		.17			.45
(Salem Corners) Hamlinton,				.05		.53	.22	.14	.04	.37	.71		.30			.50
Seisholtzville,						.92		.38	.04	.76	.31					.56
Smith's Corner,						.77		.30	.07	.64	.32		.09			.59
Swarthmore,																
West Chester,			.02			.62	.02	.20	.05	.67	.18		.31			.59
Westtown,																
Susquehanna Basin.																
Altoona,						.79	.28	.04		.60	.07	.10		.17		.27
(Aqueduct) Logania,		.03				.55	.10	.45		.57	.18		.17			.43
Carlisle,			.08			.78	.05	.20	1.10	.18	.05		.25			.52
Drifton,		.10		.05			.54			.20	.35					.20
Emporium,				.03		.78	.92	.12		.35	.30		.55			.20
Girardville,				.13		.44	.28	.21		.90			.26			.45
Grampian,		.03		.10	.44	1.18	.70			.75	.14		.28			.28
Harrisburg, †			.10			.94	.04	.19	.03	.68	.19		.02			.44
Hollidaysburg,		.04				.88	.42	.10		.90	.22		.70			.41
Huntingdon,		1.25						.13		1.01			1.18			.23
Kilmer, §																
Lancaster,		.05				2.00		.10			‡	.81		.21		
Lebanon,		.91	.03			1.10	.04	.55	.05	.38	.18		.27			.46
Le Roy,				.03		.40	.23	03		.72	.20		.40			.20
Lewisburg,						.18	.16	.05		.71	.05		.05			.30
Lock Haven,						.20	1.05			.60	.77		.40	.10		.40
Selins Grove,																

South Eaton,	...	...	...	...	...	29	.14	08	...	.53	12	...	15	...	...	.43
State College,	...	...	...	...	...	.52	.59	...	...	.73	15	...	40	...	...	40
Towanda,	...	...	...	...	...	.20	.20	08	...	60	...	...	.10	...	...	20
Wellsboro,	...	...	...	...	.60	.05	...	...	...	70	05	...	50	...	...	[illegible]
Wilkes-Barre,	...	...	...	...	...	...	1.51	.40	...	[illegible]	...	...	...	...	...	[illegible]
York,	...	...	.06	...	...	74	.20	.40	20	.48	12	...	25	...	...	18
OHIO BASIN.																
Beaver Dam,	...	...	.05	01	...	87	62	14	...	72	76	...	07	01	...	20
Brookville,	...	...	...	10	...	17	61	05	...	14	45	...	52	.25	02	12
Cassandria,	...	...	...	...	...	84	.56	...	...	.55	16	...	45	...	...	30
Clarion,	...	...	05	04	...	63	99	21	...	.58	.52	...	31	.07	05	13
Confluence,	...	.01	09	01	.57	10	.23	.04	05	56	...	04	.03	...	25	...
Davis Island Dam,	...	...	03	...	...	48	59	20	...	.58	67	...	10	10	...	40
Du Bois,	...	...	05	.07	...	1 18	72	.18	...	58	...	.2	15	...	...	17
Elwood Junction,	...	...	...	...	...	80	65	.12	...	[illegible]	.91	21	...	03	...	02
Freeport,	...	...	.10	.06	...	74	.90	20	...	.71	20	...	19	22	...	[illegible]
Greensboro,	...	...	.05	.03	...	40	.90	20	.14	70	.35	...	18	02	...	45
Greenville,	...	...	50	.40	...	30	16	.40	...	80	11	...	.21	13	...	...
(Immel Reservoir) Lycippus,	...	...	15	...	...	73	62	15	07	[illegible]	1 39	...	.23	...	...	...
Johnstown,	...	02	...	.02	...	1.67	28	07	...	80	09	.05	18	...	...	15
Lock No. 4,	...	...	.11	04	...	47	48	.12	...	.62	70	...	12	.05	...	43
Mahoning,	...	...	...	.24	...	1 40	.76	.08	...	.41	.55	...	.23	.05	...	.13
Oil City,	...	...	...	.07	...	94	.50	27	...	32	61	...	.32	30	02	05
Parker's Landing,	...	...	...	06	01	.60	.65	.21	...	32	.80	01	.18	.10	04	15
Pittsburg,†	...	03	.01	03	01	86	40	02	...	1 03	.16	.02	.18	.02	...	52
Ridgway,	...	...	...	.09	...	82	55	20	...	29	.58	...	.21	.11	...	15
Saegerstown,	...	...	...	.22	.95	.40	...	...	.50	28	...	...	.50	28	...	...
Saltsburg,	03	...	.07	.05	...	64	.66	40	...	.57	.49	03	.19	.13	02	.58
Shingle House,	...	.20	...	06	...	...	...	...	...	25	...	...	...	.30	...	...
Smethport,	...	...	...	15	...	.50	.50	.25	...	.80	20	...	.20	...	...	...
Somerset,	...	...	...	...	1.30	.55	.21	...	.60	...	...	91	...	...	42	...
Stoyestown,	...	...	...	.20	...	15	.21	36	22	51	.17	.10	...	15	...	...
Uniontown,	...	02	...	01	...	1 16	.24	.33	04	.84	.06	25	09	...	22	63
Warren,	...	...	...	10	...	72	.31	.14	...	.21	16	...	19	31	09	...
West Newton,	...	...	12	03	...	27	65	.20	02	50	.74	.02	.19	05	...	41
POTOMAC BASIN.																
Chambersburg,	...	.02	...	...	...	.45	06	.57	...	20	.15	...	10	...	...	.48
LAKE BASIN.																
Erie,‡	...	...	...	10	...	.14	.10	...	...	1 04	.05	.09	.52	.49	.04	...

‡U. S. Weather Bureau Stations. *Missing. †Amount included in measurement following. §Discontinued.

Precipitation During January, 1895.— *Continued.*

	17	18	19	20	21	22	23	24	25	26	27	28	29	30	31	Total.
Delaware Basin.																
Bethlehem,					.05					1.12			.19			4.04
Blooming Grove,		.22								.93			.30			3.92
Browers Lock,						.08				1.78			.30			4.82
Contesville,					.08	.03				1.30		.20	.25			5.08
Coopersburg,					.05	.03				1.18			.21			4.19
Doylestown,					.09					1.32			.23			3.98
Dyberry,		.10	.30		.09					.65			.02			2.95
Easton,			.01			.02				1.08			.20			3.56
Forks of Neshaminy,					.09					2.00			.17			4.98
Frederick,					.06	.03				1.44			.29			4.19
Hamburg,					.19					1.40			.29			5.82
Honesdale,			.07		.34	.01				.80			.05			3.68
Kennett Square,					.13					1.89		.10	.40			5.30
Lansdale,					.05					1.61			.41			5.09
Mauch Chunk,			.10		.04	.02				1.25			.15			5.06
Ottsville,										1.29			.18			3.93
Philadelphia, a					.09					1.20		.07	.32			4.52
Philadelphia, b,					.08					1.65		.07	.30			5.06
Phœnixville,			.03		.12	.07	.01			1.69		.08	.30			5.47
Point Pleasant,					.13					1.44			.26			4.63
Pottstown,					.15				.10	1.60			.30			5.65
Quakertown,			.03			.13				1.30			.22			3.73
Reading,			.01		.01	.02				.92		.01	.22			3.90
(Salem Corners) Hamilton,	.10		.27			.05	.02			.97			.15			4.42
Selsholtzville,					.11					1.07			.25			4.40
Smith's Corner,					.06					1.38			.25			4.47
Swarthmore,																
West Chester,					.09					1.74		.19	.27			4.95
Westtown,																
Susquehanna Basin.																
Altoona,			.02		.15	.17				.48			.08			3.22
(Aqueduct) Logania,			.06		.11	.03				.87		.03	.14			3.72
Carlisle,										.28			.25			3.74
Drifton,		.15									.05	.05				1.69
Emporium,		.03	.30		.15	.04			.06	.91		.03		.02		4.79
Girardville,					.14	.09	.04		.26	.26		.12	.24			3.82
Grampian,			.22		.24	.15				.48			.06	.05		5.10
Harrisburg,			.01		.12	.03				.79		.08	.14			3.80
Hollidaysburg,			.34		.20	.09				1.27		.12	.05			5.74
Huntingdon,			.26		.35	.05			.45				.25			5.16
Kilmer, §																
Lancaster,	.39						.21			.05			.35			4.17
Lebanon,			.02		.08	.06				1.18		.05	.24			4.70
Le Roy,			.40		.02	.01				.40			.20	.03		3.27
Lewisburg,			.05		.40					.92		.10	.18			3.15
Lock Haven,			.50		.01				.20	.30			.20			4.73
Selins Grove,																

South Eaton						.05				.50			.06				2.35
State College			.45		.15	.06	.05		.10	.44		.08	.10				4.18
Towanda		.20							.22				.15				1.95
Wellsboro			.30							.50		.25					3.00
Wilkes-Barre					.02					.22			.18				1.43
York			.02		.08					.72		.15	.13				4.05
OHIO BASIN.																			
Beaver Dam			.06		.01	.06				.56			.07				4.19
Brookville	.04		.18		.02	.22	.05			.24	.04		.12	.03			3.17
Cassandria			.50		.20	.40	.20				.65		.30				4.71
Clarion	.04		.35	.01	.07	.12	.03	.01		.14	.04		.12	.06	.01		4.16
Confluence		.11	.09	.05	.30	.01	.02		.42	.02		.20					2.98
Davis Island Dam	.07		.05		.06	.03	.05			.40			.10				3.91
Du Bois		.03				.26	.14			.93	.05		.09	.03	.08		4.85
Elwood Junction			.19		.50	.09				.40							4.95
Freeport	.20		.20		.08	.10	.02			.54	.02		.06	.04			4.93
Greensboro	.05		.05		.05	.13	.02	.01		.45			.16	.02			4.54
Greenville					.34			.10				.05					3.50
(Immel Reservoir) Lycippus	.53		.07			.13	.07			.54			.15				4.66
Johnstown		.03	.30		.29	.11	.02		.08	.32		.09	.05	.01			4.91
Lock No. 4			.05		.05	.10	.01			.20			.15				3.64
Mahoning					.14	.20	.06			.29	.01		.08	.02			4.65
Oil City			.30		.02	.21		.02		.55	.06		.06	.01			4.63
Parker's Landing		.01	.32		.08	.09	.05		.01	.50	.04		.11	.04			4.44
Pittsburg †			.04		.08	.07			.19	.40		.05	.05	.01			4.16
Ridgway			.31			.19				.48			.05	.01			3.74
Saegerstown					.25		.10			.44							3.92
Saltsburg	.07		.14	.01	.04	.20	.06	.02		.34	.13		.12	.04			4.77
Shingle House		.32				.10				.60							1.87
Smethport			.40			.30				.50							4.10
Somerset		.24	.30		.25		.12		.60	.54		.22	.10				5.35
Stoyestown					.20	.20	.10	.10	.20	.10			.20				3.37
Uniontown		.06					.05		.26			.65					4.29
Warren		.01	.11	.01		.45	.01			.19	.09		.02	.10			3.22
West Newton	.13		.04		.06	.13	.04			.22			.14				5.96
POTOMAC BASIN.																			
Chambersburg					.01				.05	.60		.15	.14				5.00
LAKE BASIN.																			
Erie		.04	.27		.11	.20		.02		.40	.03	.05		.02			3.51

†U. S. Weather Bureau Stations. *Missing. ‡Amount included in measurement following. §Discontinued.

Monthly Summary of Reports *by Voluntary Observers of the Pennsylvania State Weather Service for January, 1895.*

County.	Station.	Elevation above sea level (feet).	Temperature.									Precipitation.				Number of Days.			Wind, prevailing direction.	Observers.
			Mean.	Maximum. Highest.	Maximum. Date.	Minimum. Lowest.	Minimum. Date.	Mean of maximum.	Mean of minimum.	Daily range. Mean.	Daily range. Greatest.	Total inches.	Total snowfall during month.	Depth of snow on ground at end of month.	Number of days rain or snow.	Clear.	Fair.	Cloudy.		
Allegheny,	Pittsburg,	820	27.0	58	21	—5	13	34.3	19.4	14.9	42	4.16	8.3	. . .	21	7	9	15	W	O. D. Stewart, W. B.
Berks,	Hamburg,	380	26.2	47	6	2	13	32.8	19.7	13.1	30	5.82	3.0	. . .	10	5	17	9	W	William Shipe.
Berks,	Reading,†	280	25.4	. . .	. . .	. . .	. . .	. . .	. . .	. . .	. . .	3.90	. . .	. . .	15	. . .	. . .	. . .	. . .	Franklin Yager.
Blair,	Altoona (30 days),	1,181	33.9	68	24	9	5	42.5	25.3	17.2	47	3.22	. . .	. . .	13	. . .	. . .	. . .	. . .	Dr. C. B. Dudley.
Blair,	Hollidaysburg,	947	21.9	47	7	—11	5, 31	33.0	10.8	22.2	44	5.74	21.0	10.0	14	11	5	15	W	Prof. J. A. Stewart.
Bradford,	Le Roy,	1,400	18.9	46	7	—4	13, 28	26.6	11 2	15.4	26	3.27	21.7	16.0	14	4	7	20	SW	G. W. T. Warburton.
Bradford,	Towanda,	754	19.0	44	7	—16	1	28.1	10.0	18.1	33	1.95	20.5	8.0	9	5	10	16	W	Hiram E. Bull.
Bucks,	Forks of Neshaminy,	304	31.4	. . .	. . .	. . .	. . .	. . .	. . .	. . .	. . .	4.98	5.0	. . .	11	20	1	10	W	J. C. Hilsman.
Bucks,	Quakertown,	536	25.4	50	7	2	5	33.5	17.2	16.3	31	3.73	8.0	3.0	11	4	18	9	NW	J. L. Heacock.
Cambria,	Cassandria,	2,100	22.4	51	7	—14	31	28.9	15.9	13.0	40	4.71	27.0	15.0	12	. .	12	19	NW	A. H. Boyle.
Cambria,	Johnstown,	1,184	25.0	48	21	—5	13	33.0	16.9	16.1	36	4 91	15.0	8.0	20	3	5	23	NW	E. C. Lorentz.
Cameron,	Emporium,	1,059	19.5	43	11	—17	31	29.3	9.7	19.6	37	4.79	25.9	15.0	16	3	13	15	W	T. B. Lloyd.
Carbon,	E. Mauch Chunk,	550	22.8	43	7	1	5, 13	32.0	13.6	18.4	32	5.06	13.5	3.0	14	11	7	13	N	F. C. Wintermute.
Centre,	State College—Agricultural Experiment Sta.	1,191	21.8	46	7	—5	5, 13	30.7	13.0	17.7	33	4.18	23.8	17.0	14	6	9	16	W	Prof. Wm. Frear.
Chester,	West Chester,	455	27.9	49	11	7	13	35.2	26.6	14.6	33	4.95	6.8	2.0	13	12	4	15	NW	J. C. Green, D. D. S.
Chester,	Coatesville,	380	27.2	48	7	5	5	35.9	18.6	17.3	31	5.08	7.2	4.0	15	8	15	8	W	W. T. Gordon.
Chester,	Kennett Square,	275	28.3	51	7	7	5	37.4	19.2	18.2	31	5.30	8.5	5.0	13	9	9	13	NW	B. P. Kirk.
Chester,	Phœnixville,	130	27.7	50	7	5	13, 14	35.2	20.2	15.0	32	5.47	12.0	8.0	16	7	4	20	NW	Knowles Croskey.
Chester,	Westtown,	350	. . .	. . .	. . .	. . .	. . .	. . .	. . .	. . .	. . .	. . .	. . .	. . .	. . .	. . .	. . .	. . .	. . .	John D. Carter.
Clearfield,	Grampian,	1,450	18.7	50	7	—12	31	25.5	11.9	13.6	32	5.10	28.0	24.0	15	1	17	13	W	Nathan Moore.
Clinton,	Lock Haven,	560	20.4	49	11	—13	31	. . .	. . .	. . .	. . .	4.73	29.1	10.0	12	3	2	26	W	Prof. J. A. Robb.
Crawford,	Saegerstown,	1,200	21.2	50	21	—12	31	32.3	10.1	22.2	51	3.92	18.0	8.0	10	3	11	17	SW	J. G. Apple.
Cumberland,	Carlisle,	480	24.2	45	11	2	5	32.3	16.1	16.2	31	3.74	10.5	8 0	11	11	8	12	W	J. E. Pague.
Dauphin,	Harrisburg,	480	25.0	44	7	2	13	31.0	20.0	11.0	25	3.80	9.5	7.0	15	6	12	13	W	F. Ridgway, W. B.
Delaware,	Swarthmore—Swarthmore College, §	361	. . .	. . .	. . .	. . .	. . .	. . .	. . .	. . .	. . .	. . .	. . .	. . .	. .	. . .	. . .	. . .	. . .	Prof. S. J. Cunningham
Erie,	Edinboro,*†	190	19.4	45	21	4	17, 27	. . .	. . .	. . .	. . .	. . .	. . .	12.0	. .	. . .	. . .	. . .	SW	C. F. Sweet.
Erie,	Erie,	1,400	24.0	55	21	—5	13	32 0	16.0	16.0	27	3.51	. . .	. . .	18	2	10	19	SW	P. Wood, W. B.
Fayette,	Uniontown,	681	27.7	58	21	—7	13	35.2	20.2	15.0	33	4.89	14.0	. . .	17	5	16	10	SW	Wm. Hunt.
Franklin,	Chambersburg,	1,000	24.0	46	19	—3	1, 5	33.0	15.1	17 9	35	3.00	7.0	. . .	15	10	3	18	W	J. C. Boggs.
Huntingdon,	Huntingdon—The Normal College,	650	24.2	45	19	—7	5	33.9	14.5	19.4	41	5.16	15.5	10.0	10	1	21	9	W	Prof. W. J. Swigart.
Lancaster,	Lancaster—Franklin & Marshall Col'ge,	413	28.1	57	7	1	1	39.1	17.1	22.0	44	4.17	7.8	3 5	9	11	11	9	W	A. V. Heister.
Lebanon,	Lebanon,	458	24.0	44	7	0	31	32.8	15.2	17.6	34	4.70	15.1	4.5	16	6	13	12	NE	G. W. Hayes, C. E.

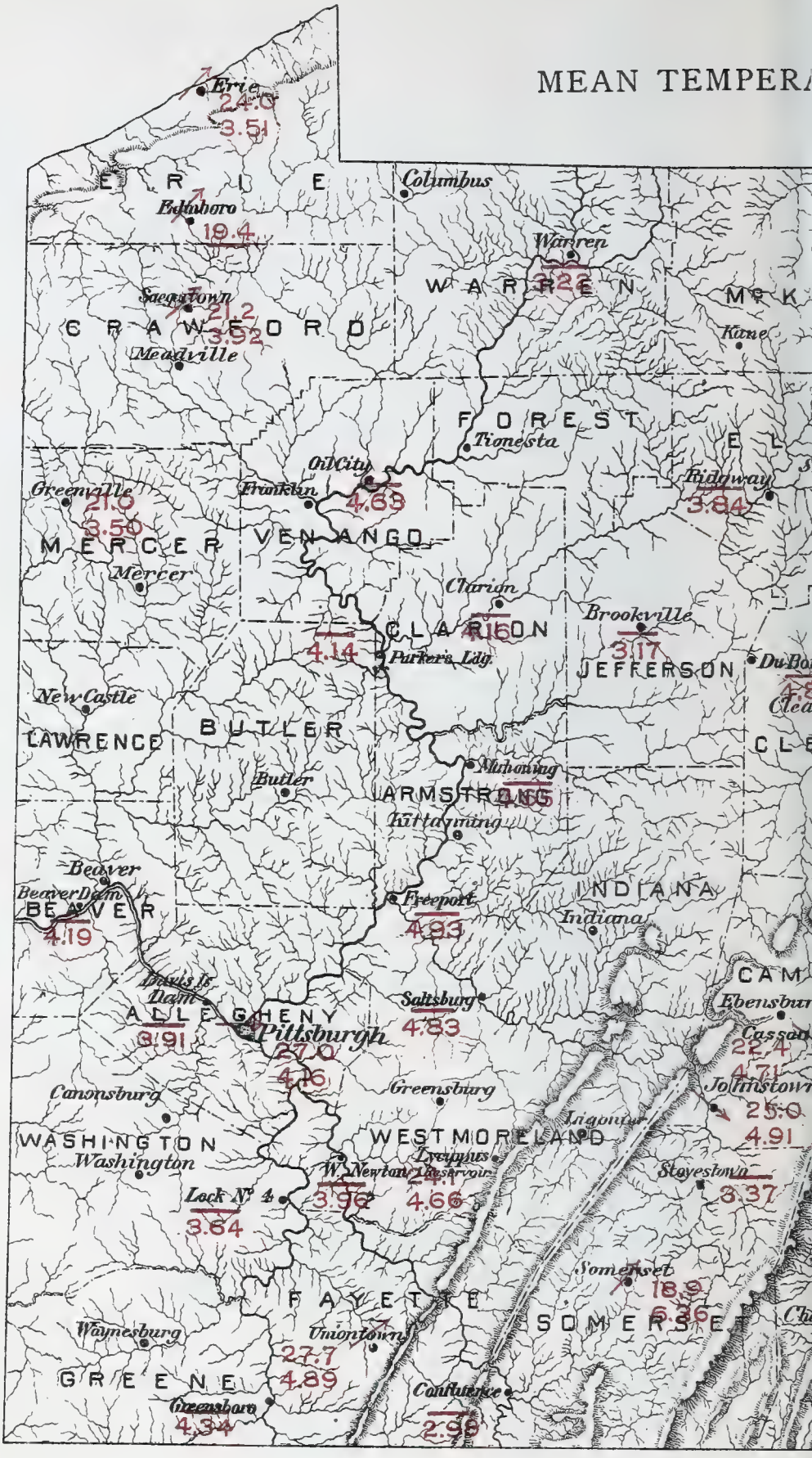
MEAN TEMPERA
Erie
24.0
3.51
ERIE
Columbus
Edinboro
19.4
Warren
3.26
WARREN
Saegertown
21.2
3.52
CRAWFORD
Meadville
Kane
FOREST
Tionesta
Oil City
Franklin
4.63
Greenville
21.0
3.50
MERCER
VENANGO
Ridgway
3.84
Mercer
Clarion
4.16
CLARION
4.14
Parker's Ldg.
Brookville
3.17
JEFFERSON
New Castle
LAWRENCE
BUTLER
Butler
Mahoning
4.06
ARMSTRONG
Kittanning
Beaver
Beaver Dam
BEAVER
4.19
Freeport
4.93
INDIANA
Indiana
Davis Is. Dam
ALLEGHENY
3.91
Pittsburgh
27.0
4.16
Saltsburg
4.83
Ebensburg
22.4
4.71
Cassandra
Johnstown
25.0
4.91
Canonsburg
Greensburg
Ligonier
WASHINGTON
Washington
WESTMORELAND
Derry
W. Newton
Reservoir
4.1
4.66
Stoystown
3.37
Lock N° 4
3.96
3.64
Somerset
18.9
6.36
FAYETTE
SOMERSET
Waynesburg
Uniontown
27.7
4.89
GREENE
Confluence
Greensboro
4.34
2.98

TURE, RAINFALL AND PREVAILING WIND DIRECTION FOR JANUARY, 1895.

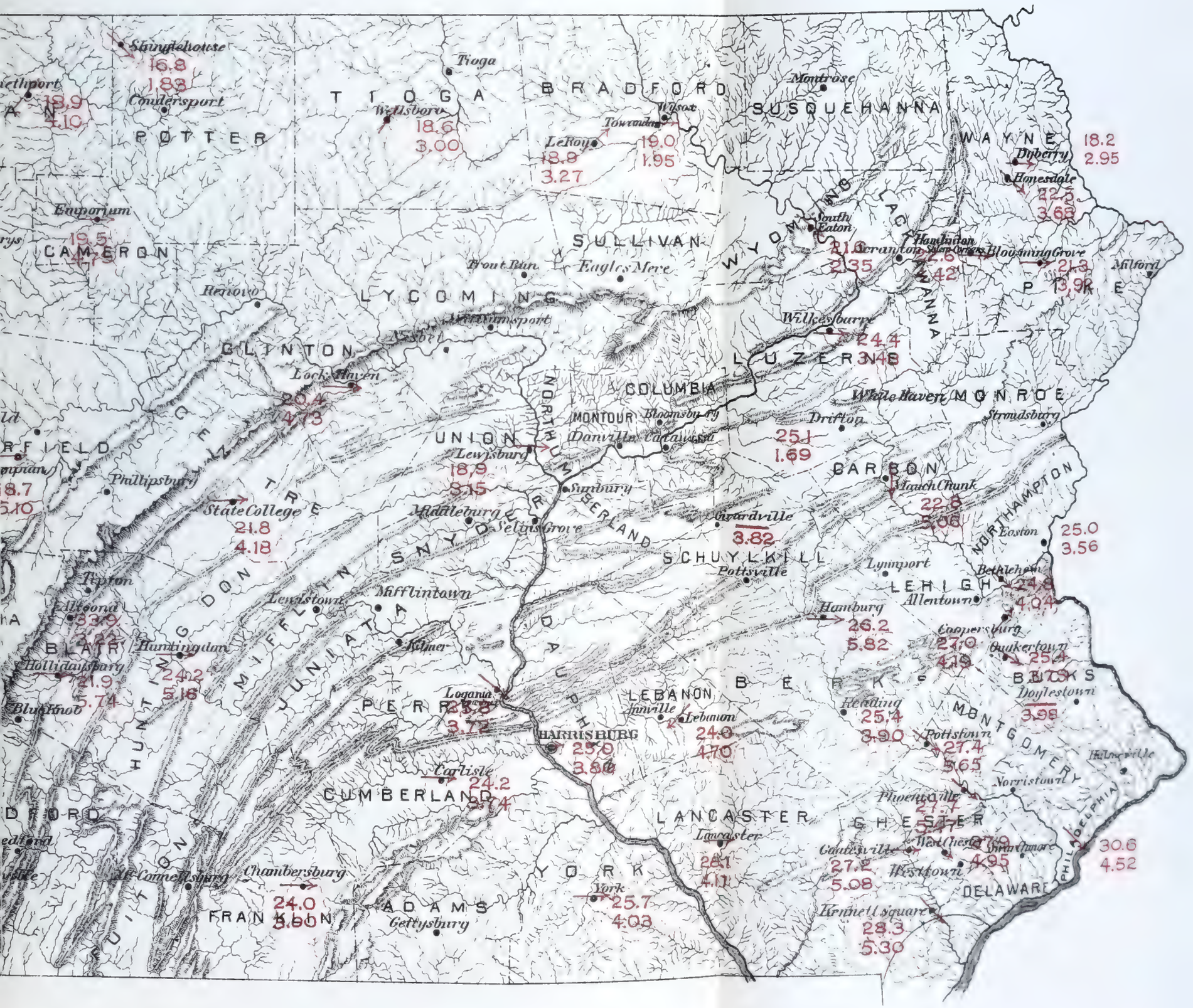

Lehigh,	Coopersburg,	320	25.0	46	7	1	5	5	35.4	18.7	16.7	29	4.19	7.0	3.0	14	12	6	15	SW	Dr M H Boye
Luzerne,	Drifton (26 days),	1,683	25.1	49	7	11	3	23	39.2	11.0	28.2	48	1.69	8.0	11.0	9	6	4	16	...	J. R Wagner
Luzerne,	Wilkes Barre,	555	24.4	45	7		—1	1	33.5	15.4	18.1	36	3.43	13.0	8.0	7	16	4	11	W	A W. Betterly
McKean,	Smethport,	1,500	18.9	47	7		16	31	27.7	10.1	17.6	41	4.10	20.5	...	10	6	11	14	SW	Armstrong & Brownell
Mercer,	Greenville—																				
	Thiel College,	1,000	21.0	51	21	10		5	31.1	10.8	20.3	49	3.50	14.5	6.0	12	5	6	20	...	Prof. S H. Miller
	Potstown,	150	27.4	49	7	6		3	36.7	21.0	12.7	24	5.65	1.5	2.0	9	9	10	12	NW	Charles Moore, D D S
Montgomery,	Bethlehem,												4.01							NW	J. B Luckenbach
Northampton,	South Bethlehem,	339	24.8	48	7	5		3	31.5	15.1	13.4	24	...	4.0	4.0	...	6	10	15	NW	T Merriman
Northampton,	Easton—																				
	Lafayette College,	325	25.0	49	7	0		5	33.1	16.9	16.2	32	3.56	7.2	...	8	9	10	12	...	J. W. Moore.
	(Aquetuct) Laganna,	367	25.8	50	7	1		1	34.6	11.1	17.5	30	3.72	11.5	6.0	14	11	10	10	NW	Richard Cullin
Perry,	U. S. Weather Bureau,	117	30.6	55	7	10	13, 14		36.2	24.0	13.2	26	4.32	4.6	2.5	13	6	11	12	NW	L. M. Dey, W. B
Philadelphia,	1529 Centennial Avenue,	125	30.8	63	7	11		5	35.4	24.2	11.2	26	5.06	4.8	3.0	13	7	13	11	NW	John Comly.
Philadelphia,	Bloomingdale,					6		5					3.92	15.0	20.0	8	8	12	10	W	John Gratwohl
Pike,	Bloomingdale,		21.3	46	7									15.0	15.0				15	NW	H. L. Pearsall
Potter,	Shingle House,	1,475	16.8	44	21, 22	15		31	26.9	6.8	20.1	38	1.83	15.8	...	7	8	8		...	J. M. Boyer.
Snyder,	Selins Grove,	455																			W. M. Schreck
Somerset,	Somerset,	2,250	18.9	48	21	—13		12	27.8	10.0	17.8	36	6.36	32.0	10.0	14	1	10	20	SW	H. D Deming
Tioga,	Wellsboro,	1,327	18.6	46	11	—16		31	31.	6.7	24.4	38	3.15	14.0	30.0	12	5	9	19	SW	Prof. W. G Owen
Union,	Lewisburg,	450	18.9	44	7	15		1	31.	7.2	23.8	36	3.45	14.0	10.0	12	6	5	24	W	Theodore Day
Wayne,	Dyberry,	1,100	18.2	47	7	15		5	21.2	7.2	22.0	36	2.95	19.0	22.0	15	7	7	17	NW	Andrew Thompson
Wayne,	Honesdale,	1,000	22.5	49	7	12		1	31.9	13.1	18.8	36	3.38	16.5	19.0	14	12	12	15	W	T. B Orchard, M D.
Wayne,	(Salem Corners) Hamlinton,	1,000	22.6	50	7	—4		13	31.2	14.0	17.2	34	4.42	24.4	30.0	15	6	10	15	W	Murray Forbes.
Westmoreland,	(Immel Reservoir) Lycippus,	1,429	24.1	55	7	9		14	32.4	15.8	16.6	45	4.16	12.5	...	13	...	...	...	...	
Wyoming,	South Eaton,	660	21.6	47	7	11		1	31.2	12.1	19.1	36	2.55	12.5	15.0	10	5	7	16	NW	B M. Hall.
York,	York,	385	25.7	47	7	1		1	33.9	17.5	16.4	39	4.03	9.5	2.5	14	7	16	8	W	Mrs. L. H. Greenwald

Mean temperature from maximum and minimum readings. * Extremes from dry thermometers. † Mean temperatures, 7+2+4+4. ‡ Mean temperature 4+4+2

§ No records. ‖ Records incomplete.

Monthly Weather Review for February, 1895.

Hall of the Franklin Institute,
Philadelphia, February 28, 1895.

General Review.

The average temperature for February, 1895, 20.2 degrees, is 9.8 degrees below the average (30.0 degrees) for the past seven years.

The highest recorded temperatures occurred on the 27th and 28th, and were as follows: Pittsburg, 60 degrees; Altoona, 56 degrees; Chambersburg, 56 degrees, and Aqueduct (Logania), 56 degrees.

The lowest were on the 6th: Emporium, minus 26 degrees; Saegerstown, minus 25 degrees; Smethport, minus 24 degrees, and Shingle House, minus 23 degrees.

With the exception of 1885, this was the coldest February in the past twenty years. Not only were unusually low temperatures recorded on the 6th, but the month was uniformly cold. The navigation of the Delaware river was practically closed for days to shipping. By the assistance of the city ice boats the ferry boats were enabled to make irregular trips. Many persons crossed the river on the ice between Philadelphia and Camden.

From January 1, 1895, to February 28, 1895, the accumulated deficiency in daily mean temperature at Philadelphia was 302 degrees; at Erie, 328 degrees, and at Pittsburg, 395 degrees.

For the same period the deficiency in precipitation, in inches, at Philadelphia, was 0.69; Erie, 2.09, and at Pittsburg, 1.01.

Temperature.

	Mean Temperature. Degrees.	Mean Precipitation. Inches.
February, 1888, ...	28.4	2.50
1889, ...	23.0	1.96
1890, ...	37.1	4.32
1891, ...	34.9	4.61
1892, ...	31.7	1.75
1893, ...	27.4	5.92
1894, ...	27.6	3.53
1895, ...	20.2	1.22

The means of the daily maximum and minimum temperatures, 29.6 degrees, and 10.8 degrees, respectively, give a monthly mean of 20.2 degrees, which is 7.4 degrees below the corresponding month of 1894.

The average daily range was 18.8 degrees.

Highest monthly mean, 25.8 degrees, at Philadelphia (Centennial Avenue).

Lowest monthly mean, 13.6 degrees at Wellsboro.

Highest temperature recorded during the month, 60 degrees, on the 28th, at Pittsburg.

Lowest temperature, minus 26 degrees, on the 6th, at Emporium.

Greatest local monthly range, 75 degrees, at Emporium.

Least local monthly range, 54 degrees at South Bethlehem and Wilkes-Barre.

Greatest daily range, 55 degrees at Saegerstown.

Precipitation.

The average precipitation for the State, for the month, 1.22 inches, is 2.29 inches less than the average (3.51) for the past seven years.

General snows occurred on the 2d, 7th, 8th, 13th and 21st. Those of the 7th and 8th were heavy, and being accompanied by high winds and low temperatures, the snow drifted badly. Railroad trains were either completely blocked or much delayed, and many country roads rendered impassable for days.

Rain occurred on the 28th, and was the only rainstorm during the month.

The largest monthly totals of snowfall in inches were: Coatesville, 28.2; Blooming Grove, 26.0; Drifton, 25.8, and Kennett Square, 21.2.

But little remained on ground at the end of the month, and this was in patches, being the remains of the heavy drifts.

The largest monthly totals of rainfall and melted snow in inches were: Blooming Grove, 3.47; Coatesville, 2.93; Stoyestown, 2.60; Drifton, 2.58; Saegerstown, 2.38, and Wilkes-Barre, 2.32.

The least were: Altoona, 0.17; State College, 0.22; Huntingdon, 0.46; Davis Island Dam, 0.46; Elwood Junction, 0.47; Emporium, 0.50, and Towanda, 0.50.

Wind and Weather.

The prevailing wind was from the northwest.

Average number: rainy days, 6; clear days, 10; fair days, 10; cloudy days, 8.

Barometer.

The mean pressure for the month, 30.07, is about .03 below the normal. At the United States Weather Bureau Stations, the highest observed was 30.57, at Harrisburg on the 24th, and the lowest 29.30, at Philadelphia on the 7th.

Miscellaneous Phenomena.

Snow.—Hamburg, 2d, 7th, 21st; Altoona, 1st, 8th, 21st, 28th; Hollidaysburg, 7th, 8th, 13th, 21st, 28th; Le Roy, 3d, 5th, 8th, 9th, 10th,

11th 14th, 20th, 21st; Towanda, 7th, 8th, 13th; Quakertown, 2d, 4th, 8th, 13th, 21st, 23d; Cassandria, 2d, 4th, 8th, 13th, 21st, 23d; Emporium, 7th, 8th, 21st; East Mauch Chunk, 2d, 7th, 8th, 13th, 21st; State College, 2d, 7th; West Chester, 2d, 7th, 8th, 13th, 21st; Coatesville, 2d, 7th, 8th, 13th, 21st, 23d; Kennett Square, 2d, 4th, 7th, 8th, 13th, 21st; Phoenixville, 2d, 7th, 8th; Westtown, 2d, 7th, 8th, 21st; Grampian, 4th, 7th, 8th, 13th, 14th, 18th, 20th, 23d; Lock Haven, 7th, 8th, 13th, 21st; Saegerstown, 7th, 8th, 13th, 19th, 20th, 21st; Carlisle, 3d, 8th, 9th; Uniontown, 7th, 8th, 9th, 12th, 13th; Chambersburg, 7th, 8th, 13th; Huntingdon, 2d, 6th, 13th; Lancaster, 2d, 7th, 8th, 13th; Lebanon, 2d, 4th, 7th, 8th, 13th, 21st, 23d; Coopersburg, 2d, 7th, 8th, 13th, 21st, 23d; Drifton, 2d, 3d, 7th, 8th, 13th, 14th, 21st, 25th; Wilkes-Barre, 2d, 4th, 7th, 8th, 9th, 21st; Williamsport, 7th, 8th, 13th, 23d; Smethport, 8th, 9th, 21st; Greenville, 9th, 18th, 19th; Pottstown, 2d, 7th, 13th 21st; South Bethlehem, 2d, 4th, 7th, 8th, 13th, 21st; Easton, 2d, 4th, 7th, 8th, 13th, 21st; Aqueduct, 2d, 7th, 13th, 21st; Philadelphia (Centennial Avenue), 2d, 4th, 7th, 8th, 13th, 21st, 23d; Blooming Grove, 2d, 7th, 8th, 9th, 13th, 21st; Shingle House, 8th, 9th, 24th; Selinsgrove, 2d, 7th, 8th, 13th, 23d; Somerset, 6th, 7th, 8th, 9th, 13th, 21st; Wellsboro, 7th, 8th, 18th, 21st; Lewisburg, 7th, 8th, 21st, 23d; Dyberry, 2d, 4th, 7th, 8th, 21st; Honesdale, 2d, 4th, 7th, 8th, 13th, 21st; Salem Corners, 2d, 4th, 5th, 8th, 13th, 21st, 22d; South Eaton, 7th, 8th; York, 2d, 7th, 8th, 13th, 21st.

Aurora.—Le Roy, 14th, 15th, 23d; Saegerstown, 15th, 23; Dyberry, 15th, 23d.

Solar Halo.—Le Roy, 12th, 27th; Towanda, 12th, 20th; South Bethlehem, 7th; Philadelphia (Weather Bureau), 1st 3d, 6th, 12th; (Centennial Avenue), 1st, 6th, 12th, 19th, 27th; Wellsboro, 12th.

Lunar Halo.—Le Roy, 3d, 6th; Towanda, 3d, 6th; Emporium, 7th; West Chester, 1st, 6th; Phoenixville, 6th; Lebanon, 1st, 6th; Philadelphia (Weather Bureau, 1st, 3d, 6th, 12th; (Centennial Avenue), 1st, 3d, 6th; Wellsboro, 3d; Lewisburg, 6th.

Precipitation During February, 1895.

4-7-95

	1	2	3	4	5	6	7	8	9	10	11	12	13	14	15	16
Delaware Basin.																
Bethlehem,		.14					.65									
Blooming Grove,		.10					‡	‡	2.00				.20	.81		
Browers Lock,		.26					.19	.39					.14			
Coatesville,		.40					1.00	1.09					.20			
Coopersburg,		.16					.27	1.00					.10			
Doylestown,		.59		.09			.29	.14								
Dyberry,		.04		.04			.21	.40								
Easton,		.30		.10			‡	1.10					.03			
Forks of Neshaminy,		.28		.01			.28						.05			
Frederick,		.19		.02			.20	.23					.03			
Hamburg,		.09					.46									
Honesdale,		.06		.06			.40	.31					.03			
Kennett Square,		.30		.02			.40	.58					.15			
Lansdale,		.58		.10			.17	.26								
Mauch Chunk,		.13					.27	1.33					.07			
Ottsville,		.20					.09	.52					.04			
Philadelphia, a		.27					.30	.43					.10			
Philadelphia, b,		.18					.34	.40					.09			
Phoenixville,		.31		.05			.47	.45					.15			
Point Pleasant		.23					.26	.18					.02			
Pottstown,		.25					1.00						.06			
Quakertown,		.16		.05			‡	1.02					.03			
Reading,		.12		.01			.30	.48					.15			
Salem Corners, Hamlinton,		.10		.08	.03		‡	.80					.05			
Seisholtzville,		.17					.90	.83					.11			
Smith's Corner,		.25					.17	.20								
Swarthmore,																
West Chester,		.21					‡	1.00					.17			
Westtown,		.20					‡	.40					.20			
Susquehanna Basin.																
Altoona,	.02							.08								
(Aqueduct) Logania,		.09					.48						.09			
Carlisle,		*	.13					1.05	.10	.10						
Dritton,		.10	.15				.35	1.40					.40	.05		
Emporium,							.15	.15								
Girardville,		.12					.50	.40					.16	.08		
Grampian,				.06			‡	.25					.14	.10		
Harrisburg,		.07					.11	.24					.02			
Hollidaysburg,							.34	.23					.21			
Huntingdon,		.05				.30							.02			
Lancaster,		.17					‡	1.00					.19			
Lebanon,		.12		.01			.40	.09					.08			
Le Roy,			.03		.01			.20	.25	.05	.03			.10		
Lewisburg,							.70	.40								
Lock Haven,							.40	.40					.10			

†U. S. Weather Bureau Stations. *Missing. ‡ Amount included in measurement following.

Precipitation During February, 1895.- *Continued.*

	1	2	3	4	5	6	7	8	9	10	11	12	13	14	15	16
Selinsgrove,		.20					.65	.25					.05			
South Eaton,		.10					‡	1.00								
State College,		.03					.19									
Towanda,							‡	.40					.10			
Wellsboro,							‡	.65								
Wilkes-Barre,		.20		.15			.30	1.10	.36							
Williamsport,	*	*	*	*	*	*	.50	.01					.02			
York,		.15					.35	.16					.15			
Ohio Basin.																
Beaver Dam,		.02		.02			.08	.11	.03				.12			
Brookville,					.02			.13	.22					.06	.02	
Cassandria,		.05		.10			.30					.10				
Clarion,		.01	.02	.01	.01		.03	.16	.12	.07			.08	.07	.12	
Confluence,		.10		.02	.10		.20	.30	.09				.18	.01	.02	
Davis Island Dam,							.06	.03	.01				.02			
DuBois,							.07	.27	.17				.19		.05	
Elwood Junction,									.01							
Freeport,		.01					.07	.22	.15	.05			.09		.04	
Greensboro,		.07		.02	.01		.20	.20	.04				.14	.02	.03	
Greenville,									.50							
(Inmel Reservoir) Lycippus,		.05					.15			.21			.26			
Johnstown,		.01		.01	.01		.06	.18	.01				.04	.10	.01	
Lock No. 4,		.02					.10	.20	.05				.05			
Mahoning,		.02		.01				.10	.06	.02			.05			
Oil City,				.05	.03		.01	.15	.14	.05		.03	.04	.03	.03	
Parker's Landing,		.01		.02	.02		.01	.02	.12	.05			.01		.01	
Pittsburg,†		.01		.01		.05	.19	.08				.06	.04			
Ridgway,		.02						.15		.30				.10		
Saegerstown,								.60	.55				.05			
Saltsburg,		.02		.02	.03		.14	.32	.02	.05			.12	.03	.01	
Shingle House,								.20	.40							
Smethport,								‡	.40							
Somerset,						10	.42	.10	.11				.34			
Stoyestown,			.12	.15	.20	.30	.20	.40		.10		.10	.20	.20		
Uniontown,			.12	.40	.15	.12			.15	.10						
Warren,				.01	.01			.09	.20				.10	.10		
West Newton,		.02					.09	.21					.08			
Potomac Basin.																
Chambersburg,		.01					.70	.80					.05			
Lake Basin.																
Erie,†	.03	.01		.13			.14	.21	.09				.06			

†U. S. Weather Bureau Stations. *Missing. ‡Amount included in measurement following.

Precipitation During February, 1895.—*Continued.*

	17	18	19	20	21	22	23	24	25	26	27	28	29	30	31	Total.
Delaware Basin																
Bethlehem					.05							.05				0.89
Blooming Grove					.36											3.47
Browers Lock					.02							.08				1.08
Coatesville					.20		.02					.11				2.93
Coopersburg					.09		.01					.08				1.71
Doylestown					.08		.01					.06				1.29
Dyberry					.05											0.74
Easton					.01							.01				1.55
Forks of Neshaminy					.03							.09				0.74
Frederick					.05							.16				0.78
Hamburg					.16											0.71
Honesdale					.07											0.93
Kennett Square					.07							.16				1.68
Lansdale					.10							.13				1.34
Mauch Chunk					.15							.09				2.02
Ottsville					.03											0.78
Philadelphia, a					.03							.26				1.53
Philadelphia, b					.03							.24				1.24
Phœnixville					.04						.09	.02				1.58
Point Pleasant												.04				0.53
Pottstown					.05							.12				1.48
Quakertown					.10		.02					.03				1.47
Reading					.06		.01					.03				1.16
(Salem Corners) Hamlinton						.18						.04				1.58
Seisholtzville					.05							.10				2.18
Smith's Corner					.07							.08				0.77
Swarthmore																
West Chester					.05							.18				1.61
Westtown					.07							.15				1.02
Susquehanna Basin.																
Altoona					.02							.05				0.17
Aqueduct Loganna					.04						.01	.03				0.74
Carlisle												.01				1.39
Dritton					.10				.05							2.58
Emporium					.20											0.50
Girardville					.16	.12										1.54
Grampian		.09		.12			.06					.14				0.96
Harrisburg												.10				0.54
Hollidaysburg					.05							.16				1.05
Huntingdon												.09				0.46
Lancaster												.38				1.74
Lebanon					.05		.01					.13				0.87
Le Roy				.10	.03											0.80
Lewisburg					.10		.10					.05				1.35
Lock Haven					.10											1.00

—U. S. Weather Bureau Stations. *Missing. ‡ Amount included in measurement following.

Precipitation During February, 1895.—*Continued.*

	17	18	19	20	21	22	23	24	25	26	27	28	29	30	31	Total.
Selinsgrove,					.06		.05									1.26
South Eaton,					.10	.05						.08				1.33
State College,																0.22
Towanda,																0.50
Wellsboro,		.15			.05											0.85
Wilkes-Barre,					.21											2.32
Williamsport,							.03									0.59
York,					.02	.01						.14				0.98
Ohio Basin.																
Beaver Dam,					.02	.01	.01					.31				0.73
Brookville,			.11		.18	.07	.05	.02				.11				0.99
Cassandria,					.30		.20					.40				1.45
Clarion,			.18		.19	.34	.08	.01				.65				2.18
Confluence,						.09		.02				.30				1.45
Davis Island Dam,						.02						.32				0.46
DuBois,			.16		.21	.10	.06					.30				1.58
Elwood Junction,						.11						.35				0.47
Freeport,				.02	.06							.50				1.24
Greensboro,					.06	.03		.02				.24				1.08
Greenville,		.10	.03									.45				1.08
(Immel Reservoir) Lycippus,												.10				0.79
Johnstown,					.02	.13						.40				0.98
Lock No. 4,												.16				0.58
Mahoning,					.03							.30				0.59
Oil City,		.07	.05	.02	.15	.08	.04					.52				1.49
Parker's Landing,			.15		.10	.06	.02					.24				0.84
Pittsburg,†					.03						.02	.28				0.77
Ridgway,			.03		.20	.04	.01					.24				1.06
Saegerstown,			.08	.30	.35							.45				2.38
Saltsburg,					.03	.08	.01					.50				1.35
Shingle House,								.10								1.00
Smethport,					.50							.20				1.10
Somerset,					.21							.28				1.56
Stoyestown,					.05	.23	.06					.29				2.60
Uniontown,												.35				1.39
Warren,			.01	.01	.19	.01	.10					.03				0.94
West Newton,						.05						.35				0.80
Potomac Basin.																
Chambersburg,												.01				1.57
Lake Basin.																
Erie,‖		.06			.18		.15				.11	.13				1.33

‖ U. S. Weather Bureau Stations.

Monthly Summary of Reports *by Voluntary Observers of the Pennsylvania State Weather Service for February, 1895.*

County.	Station.	Elevation above sea level (feet).	Temperature. Mean.	Maximum. Highest.	Maximum. Date.	Minimum. Lowest.	Minimum. Date.	Mean of maximum.	Mean of minimum.	Daily range. Mean.	Daily range. Greatest.	Precipitation. Total inches.	Precipitation. Total snowfall during month.	Depth of snow on ground at end of month.	Number of days rain or snow.	Number of Days. Clear.	Fair.	Cloudy.	Wind. Prevailing direction.	Observers.
Allegheny,	Pittsburgh,	820	23.0	60	28	−6	6	29.8	15.7	14.1	27	0.77	5.0	. . .	10	10	7	11	W	O. D. Stewart, W. B
Berks,	Hamburg,	380	32.6	51	27	8	6	30.8	14.3	16.5	30	0.71	8.0	. . .	5	7	15	9	NW	William Shipe
Berks,	Reading ‡	280	21.4	. .	. .	. .	. .	. .	. .	. .	. .	1.16	. .	. .	. .	. .	. .	. .	. .	Franklin Yager
Blair,	Altoona,	1,181	30.1	56	28	5	6	39.0	21.2	17.8	30	0.17	. .	. .	4	. .	. .	. .	. .	Dr. C. B. Dudley
Blair,	Holidaysburg,	947	19.0	53	28	−14	3, 6	30.9	7.1	23.8	45	1.05	7.0	4.0	5	17	6	4	W	Prof. J. A. Stewart.
Bradford,	Le Roy,	1,400	15.7	45	25, 28	−18	6	24.0	7.4	16.6	32	0.86	8.0	9	7	11	10	9	W	G. W. T. Warburton
Bradford,	Towanda,	754	17.5	50	27	−11	3	27.2	7.8	19.4	45	0.50	6.0	3.0	3	12	11	5	NW	Hiram E. Bull.
Bucks,	Forks of Neshaminy,	304	25.2	. .	. .	. .	. .	. .	. .	. .	. .	0.74	. .	. .	6	22	. .	6	N	J. C. Hillsman
Bucks,	Quakertown,	556	20.7	49	27	−8	6	30.4	11.0	19.4	39	1.45	16.8	. .	9	9	15	4	NW	J. L. Heacock.
Cambria,	Cassandria,	2,100	17.5	50	28	−14	6	25.0	10.0	15.0	40	1.45	10.5	6.0	7	4	15	11	NW	A. H. Boyle.
Cambria,	Johnstown,	1,184	. .	. .	. .	. .	. .	. .	. .	. .	. .	. .	. .	. .	. .	. .	. .	. .	. .	E. C. Lorentz
Cameron,	Emporium,	1,050	14.9	49	27	−26	6	27.6	2.2	25.4	46	0.50	6.0	8.0	4	10	11	5	W	T. B. Lloyd
Carbon,	E. Mauch Chunk	560	20.5	49	25, 27	−9	6	30.5	10.5	20.0	38	2.02	14.5	6.0	8	17	6	5	N	F. C. Wintermute.
Centre,	State College Agricultural Experiment Sta.,	1,191	19.0	46	27, 28	−13	6	30.5	12.0	14.1	27	0.22	2.3	3.0	2	5	11	12	W	Prof. Wm. Frear.
Chester,	West Chester,	455	23.1	52	28	−7	6	31.4	14.8	16.6	28	1.61	15.8	3.0	6	15	6	7	W	J. C. Green, D. D. S.
Chester,	Coatesville,	380	22.1	54	25, 28	−6	6	32.3	11.9	20.4	35	2.96	28.2	2.0	7	15	11	2	W	W. T. Gordon.
Chester,	Kennett Square,	375	25.6	55	28	−6	6	33.8	13.3	20.5	32	1.68	21.2	1.0	3	13	4	11	NW	B. P. Kirk.
Chester,	Phœnixville,	190	22.4	52	25	−7	6	31.4	15.3	18.1	31	1.58	15.5	2.0	8	9	7	12	NW	Knowles Croskey
Chester,	Westtown,	350	22.4	52	25	−5	6	30.6	14.2	16.4	30	1.02	8.7	. .	6	13	11	4	NW	John D. Carter
Clearfield,	Grampian,	1,450	16.0	46	25	−18	6	28.6	8.4	15.2	36	0.96	12.0	22.0	9	2	13	15	W	Nathan Moore
Clinton,	Lock Haven,	560	19.4	51	25	−15	1	31.5	7.4	24.1	45	1.00	10.0	2.0	4	14	3	11	W	Prof. J. A. Robb
Crawford,	Saegerstown,	1,200	14.9	49	27	−25	6	24.3	2.5	24.8	55	2.38	14.0	T	7	5	8	15	NW	J. G. Apple
Cumberland,	Carlisle, 27 days,	480	22.2	53	25, 27	−4	6	31.6	12.8	18.8	33	1.39	9.5	. .	5	14	8	5	W	J. E. Pague.
Dauphin,	Harrisburg,	480	26.0	54	28	−4	6	29.0	17.0	12.0	25	0.54	. .	. .	8	7	11	10	W	F. Ridgway, W. B.
Delaware,	Swarthmore— Swarthmore College‡	361	. .	. .	. .	. .	. .	. .	. .	. .	. .	. .	. .	. .	. .	. .	. .	. .	. .	Prof. S. J. Cunningham
Erie,	Edinboro,	190	17.0	44	25	0	15	. .	. .	. .	. .	. .	18.0	15.0	. .	. .	. .	. .	SW	C. F. Sweet
Erie,	Erie,	1,400	19.0	51	28	−9	6	26.0	12.0	14.0	35	1.53	. .	. .	12	5	8	12	SW	P. Wood. W. B.
Fayette,	Uniontown,	681	21.3	55	28	−4	9	28.8	13.8	15.0	31	1.39	13.5	. .	7	7	13	8	SW	Wm. Hunt.
Franklin,	Chambersburg,	1,000	21.2	56	28	−5	6	30.3	12.0	18.3	31	1.57	15.5	. .	5	16	7	5	W	J. C. Boggs
Huntingdon,	Huntingdon— The Normal College,	650	20.8	53	28	−10	3	30.9	10.7	20.2	38	0.46	3.8	. .	4	2	24	2	W	Prof. W. J. Swigart

Mean temperature from maximum and minimum readings. Extremes from dry thermometers. †Mean temperatures, 7+2+9+9 . 4. ‖ Mean temperature, 8+8=2
§ No records. ‡ Records incomplete

Monthly Summary of Reports.—*Continued.*

County.	Stations.	Elevation above sea level (feet).	Temperature. Mean.	Maximum. Highest.	Maximum. Date.	Minimum. Lowest.	Minimum. Date.	Mean of maximum.	Mean of minimum.	Daily range. Mean.	Daily range. Greatest.	Precipitation. Total inches.	Total snowfall during month.	Depth of snow on ground at end of month.	Number of days rain or snow.	Number of Days. Clear.	Fair.	Cloudy.	Wind, prevailing direction.	Observers.
Lancaster,	Lancaster—																			
	Franklin and Marshall College,	413	23.2	54	28	—6	6	32.4	14.0	18.4	28	1.74	13.6	. . .	6	13	10	5	W	A. V. Heister.
Lebanon,	Lebanon,	458	22.1	50	27	—6	3	31.2	13.0	18.2	32	0.87	11.8	. . .	8	13	11	4	NW	G. W. Hayes, C. E.
Lehigh,	Coopersburg,	520	24.0	49	27	—6	6	33.5	14.5	19.0	30	1.71	16.9	T	7	14	11	3	NW	Dr. M. H. Boye.
Luzerne,	Drifton, (23 days),	1,683	20.0	46	26	—12	6	31.4	8.6	22.8	86	2.58	25.8	6.0	8	6	7	10	N	J. R. Wagner.
Luzerne,	Wilkes-Barre,	575	21.4	48	27,28	—6	6	31.6	11.1	20.5	35	2.32	21.5	3.0	6	17	3	8	W	A. W. Betterly.
Lycoming,	Williamsport, (22 days),	. . .	23.3	47	27	4	7	31.2	15.4	15.8	29	0.59	8.5	2.0	4	7	9	6	W	G. D. Snyder, C. E.
McKean,	Smethport,	1,500	14.8	48	27	—21	6	25.6	4.0	21.6	48	1.10	9.0	. . .	4	10	11	7	W	Armstrong & Brownell.
Mercer,	Greenville—																			
	Thiel College,	1,000	16.0	47	27	—17	6	25.2	6.8	18.4	43	1.08	6.5	. . .	4	10	6	12	. . .	Prof. S. H. Miller
Montgomery,	Pottstown,	150	23.2	53	27	—6	8	31.8	14.5	17.3	32	1.48	13.5	. . .	5	18	8	2	NW	Charles Moore, D.D.S.
Northampton,	South Bethlehem,	339	22.1	48	27	6	6	30.7	13.5	17.2	29	. . .	21.0	2.0	. .	10	11	7	NW	T. Merriman.
Northampton,	Easton—																			
	Lafayette College,	325	21.9	49	28	—9	6	31.7	12.2	19.5	31	1.55	14.0	. . .	7	12	11	5	. . .	J. W. Moore.
Perry,	(Aqueduct) Logania,	367	23.8	56	27	—5	6	33.3	14.2	19.1	40	0.74	7.3	5.0	6	13	12	3	NW	Richard Callin.
Philadelphia,	U. S. Weather Bureau,	117	25.4	53	28	8	6	32.3	18.6	13.7	27	1.39	11.4	. . .	6	10	11	7	NW	L. M. Dey, W. B
Philadelphia,	1529 Centennial Avenue,	120	25.8	53	28	—2	6	33.6	18.0	15.6	27	1.28	11.6	T	6	10	12	6	NW	John Comly.
Pike,	Blooming Grove,*†	. . .	18.7	45	28	—11	6	. . .	. . .	. . .	. .	3.47	26.0	24.0	7	4	21	3	W	John Grathwohl
Potter,	Shingle House,	1,475	9.8	45	21	—23	6	21.1	—1.4	22.5	58	1.00	10.0	17.0	3	8	1	19	NW	H. L. Pearsall.
Snyder,	Selinsgrove,	455	17.9	53	27	—11	3	30.5	5.3	25.4	50	1.26	12.0	. . .	6	. .	16	12	NW	J. M. Boyer.
Somerset,	Somerset,	2,250	17.2	50	27	—16	9	27.4	7.0	20.4	42	1.56	12.0	8.0	7	3	12	13	NW	W. M. Schrock.
Tioga,	Wellsboro,*†	1,327	13.6	48	27	—22	6	. . .	. . .	. . .	. .	0.85	8.5	20.0	4	6	10	12	N	H. D. Deming.
Union,	Lewisburg,	450	17.8	48	25,27	—16	1,3	30.3	5.4	24.9	41	1.35	14.0	6.5	5	4	11	13	W	Prof. W. G. Owen.
Wayne,	Dyberry,	1,100	14.8	40	27	—14	1	25.9	3.6	22.3	45	0.74	11.5	24.0	5	6	7	15	NW	Theodore Day.
Wayne,	Honesdale,	1,000	18.3	47	28	—10	1,6	29.2	7.4	21.8	41	0.93	15.8	15.0	6	10	13	5	NW	Andrew Thompson.
Wayne,	(Salem Corners) Hamlinton,	1,600	18.5	47	25	15	6	28.1	8.9	19.2	38	1.58	15.4	28.0	9	7	8	13	W	T. B. Orchard, M. D.
Westmoreland,	(Iumel Reservoir,) Lycippus,	1,420	17.8	46	26	—10	6	25.7	9.8	15.9	33	0.79	10.8	. . .	5	. .	. .	. .	. .	Murray Forbes.
Wyoming,	South Eaton,	660	18.3	47	27	—9	6	28.4	8.2	20.2	41	1.33	10.0	5.0	6	7	13	8	NW	B. M. Hall.
York,	York,	385	21.4	52	28	8	3	30.5	12.3	18.2	31	0.98	11.8	T	7	14	7	7	W	Mrs. L. H. Greenewald.

Mean temperature from maximum and minimum readings. * Extremes from dry thermometers. † Mean temperature, 7+2+9+9÷4.

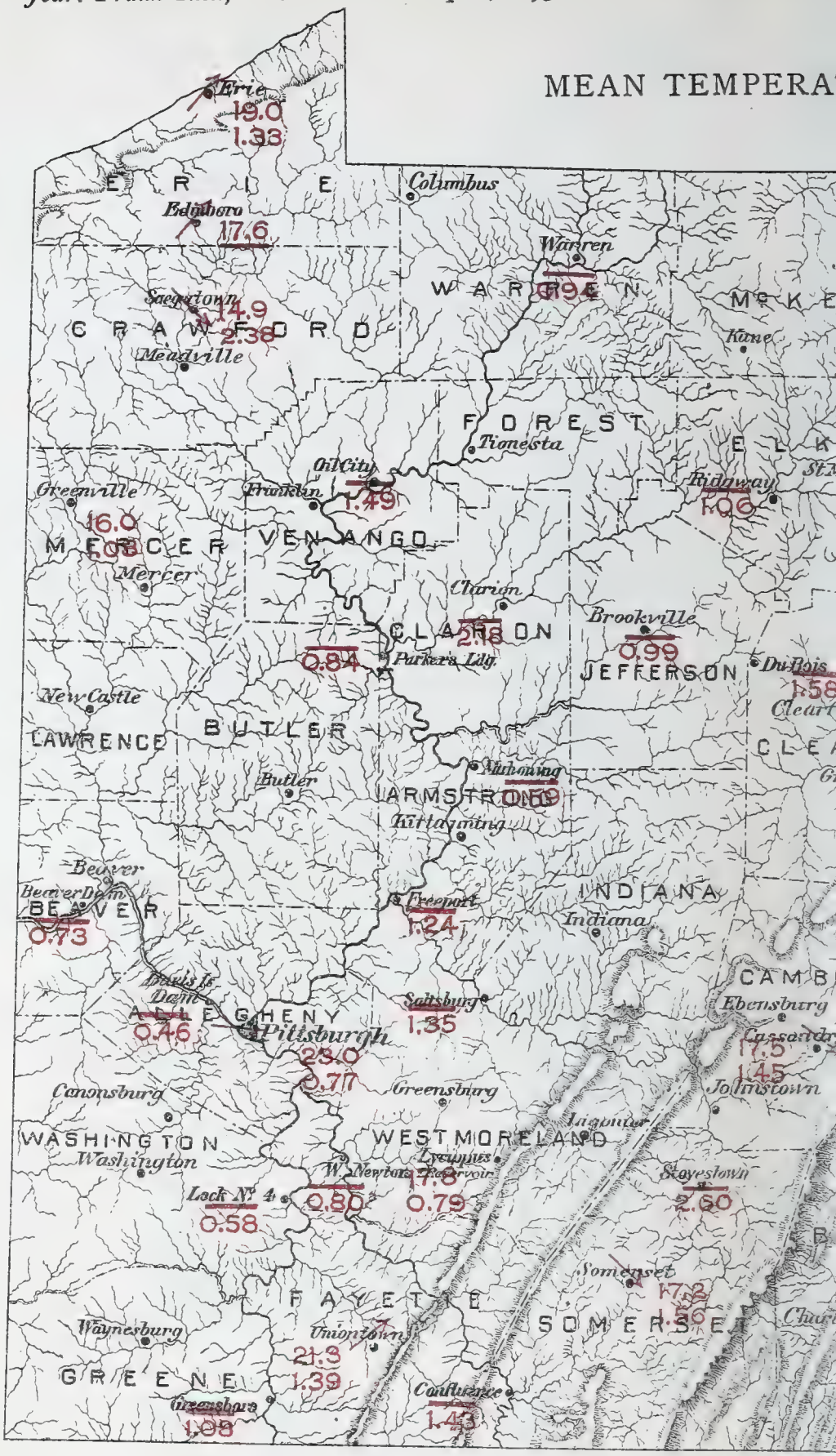
MEAN TEMPERA
Erie
19.0
1.33
E R I E
Columbus
Edinboro
17.6
Warren
W A R R E N
Mc K E
Saegertown
14.9
2.38
C R A W F O R D
Meadville
Kane
F O R E S T
Tionesta
E L K
Oil City
1.49
Ridgway
1.06
Greenville
16.0
1.08
Franklin
M E R C E R
V E N A N G O
Mercer
Clarion
Brookville
0.99
C L A R I O N
2.18
0.84
Parker's Ldg.
JEFFERSON
DuBois
1.58
New Castle
LAWRENCE
B U T L E R
Butler
Kittanning
ARMSTRONG
INDIANA
Indiana
Beaver
Beaver Dam
BE A V E R
0.73
Freeport
1.24
Davis Is. Dam
ALLEGHENY
0.46
Pittsburgh
23.0
0.77
Saltsburg
1.35
CAMB
Ebensburg
Cassandra
17.5
1.45
Johnstown
Canonsburg
Greensburg
Ligonier
WASHINGTON
Washington
WESTMORELAND
W. Newton
Lock N° 4
0.80
0.58
Lycippus
Reservoir
17.8
0.79
Stoyestown
2.60
Somerset
17.2
1.56
F A Y E T T E
S O M E R S E T
Waynesburg
Uniontown
21.3
1.39
G R E E N E
Greensburg
1.08
Confluence
1.43

URE, RAINFALL AND PREVAILING WIND DIRECTION FOR FEBRUARY, 1895.

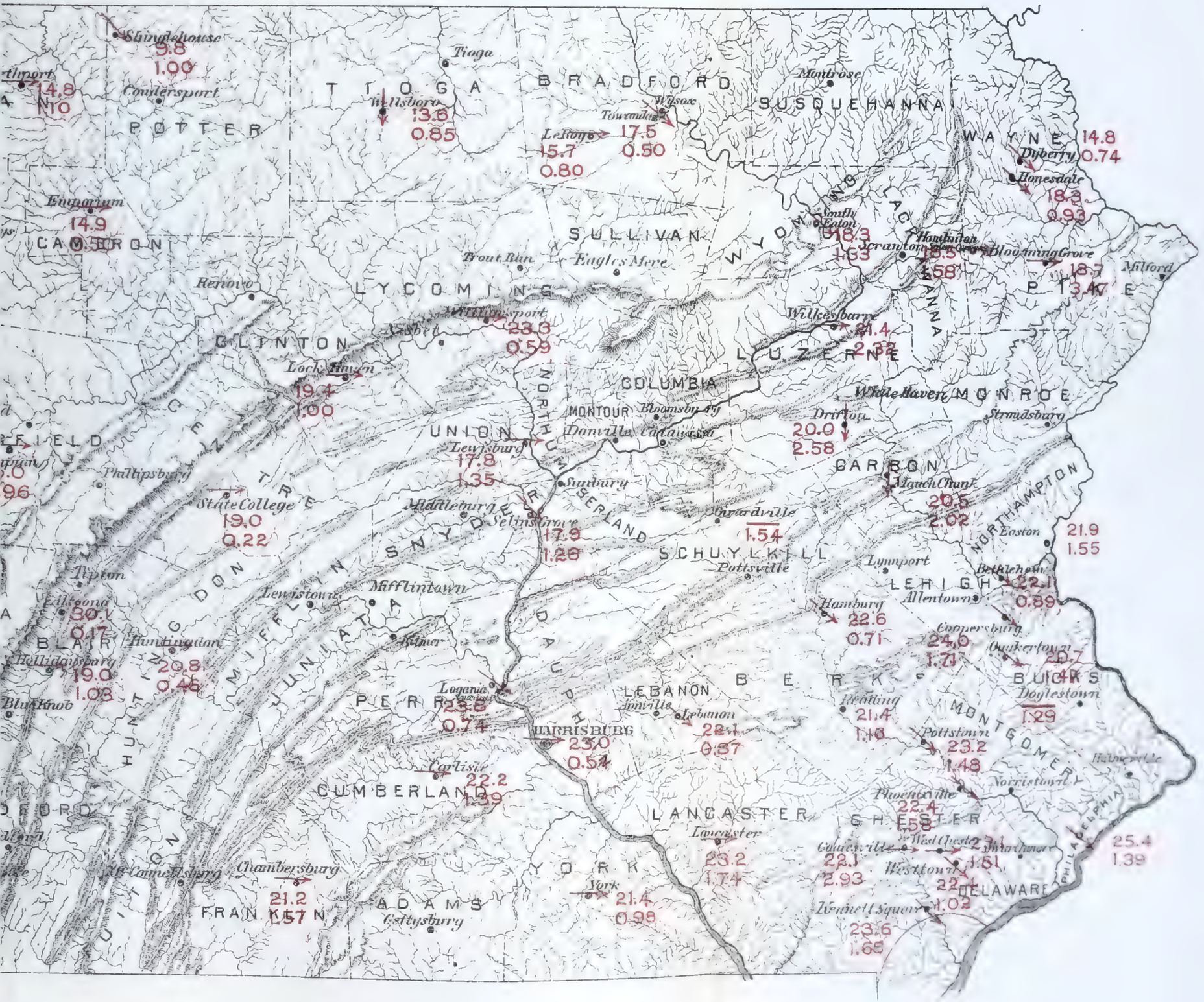

Monthly Weather Review for March, 1895.

Hall of the Franklin Institute,
Philadelphia, March 31, 1895.

General Review.

The average temperature for March, 1895, 33.8 degrees, is 1.5 degrees below the average (35.3 degrees) for the past seven years.

The highest recorded temperatures occurred on the 1st, 24th, 25th and 31st, and were as follows: Coatesville, 70 degrees; Uniontown, 68 degrees; Lancaster, 67 degrees; Pottstown, 67 degrees, and Lycippus, 67 degrees.

The lowest were on the 3d, 5th, 14th and 15th: Wellsboro, minus 4 degrees; Smethport, 1 degree; Shingle House, 1 degree, and Edinboro, 1 degree.

At the close of the month, grain and grass appear to have wintered well, but all vegetation is backward, with but few signs of spring.

From January 1, 1895, to March 31, 1895, the accumulated deficiency in daily mean temperature at Philadelphia was 328 degrees; at Erie, 419 degrees, and at Pittsburg, 483 degrees.

For the same period the deficiency in precipitation, in inches, at Philadelphia, was 1.23; Erie, 3.40, and at Pittsburg, 3.08.

Temperature.

		Mean Temperature, Degrees.	Mean Precipitation, Inches.
March,	1888,	31.1	3.55
	1889,	38.9	2.90
	1890,	33.4	5.15
	1891,	34.1	5.10
	1892,	32.0	4.14
	1893,	34.7	2.52
	1894,	43.2	1.63
	1895,	33.8	2.31

The means of the daily maximum and minimum temperatures, 42.9 degrees and 24.8 degrees, respectively, give a monthly mean of 33.8 degrees, which is 9.4 degrees below the corresponding month of 1894.

The average daily range was 18.1 degrees.

Highest monthly mean, 39.3 degrees at Philadelphia (Centennial Avenue).

Lowest monthly mean, 26.6 degrees at Leroy and Wellsboro.

Highest temperature recorded during the month, 70 degrees on the 1st at Coatesville.

Lowest temperature, minus 4 degrees on the 3d at Wellsboro.
Greatest local monthly range, 63 degrees at Shingle House.
Least local monthly range, 40 degrees at South Bethlehem.
Greatest daily range, 55 degrees at Drifton.

Precipitation.

The average precipitation for the State, for the month, 2.31 inches, is 1.26 inches less than the average (3.57) for the past seven years.

General snows occurred on the 2d, 9th, 11th, 12th, 15th and 16th, but they were mostly light and without drift. Most of the snow remaining on ground at the end of the month, was the remains of the heavy drifts in February.

The heaviest snowfall totals in inches for the month were: Cassandria, 22.0; Somerset, 20.5; Wellsboro, 18.0, and Salem Corners, 12.6.

The largest totals of rainfall and melted snow in inches were: Confluence, 4.03; Uniontown, 3.86; Carlisle, 3.67; Stoyestown, 3.66; Phoenixville, 3.61; Pottstown, 3.57, and Forks of Neshaminy, 3.51.

The least were: Elwood Junction, 0.99; State College, 1.03; Altoona, 1.05; Saegerstown, 1.14; Williamsport, 1.16, and Towanda, 1.28.

Wind and Weather.

The prevailing wind was from the nortwest.

Average number: rainy days, 11; clear days, 10; fair days, 10; cloudy days, 11.

Barometer.

The mean pressure for the month, 30.04, is about .02 above the normal. At the United States Weather Bureau Stations, the highest observed was 30.65, at Harrisburg on the 23d, and the lowest 29.44, at Erie on the 1st.

Miscellaneous Phenomena.

Thunderstorms.—Hollidaysburg, 25th, 26th; Le Roy, 25th; Towanda, 25th; Quakertown, 25th; Cassandria, 25th, 27th; Emporium, 25th; East Mauch Chunk, 25th; State College, 27th; West Chester, 25th; Coatesville, 25th; Kennett Square, 25th; Phoenixville, 25th; Lock Haven, 25th, 27th; Uniontown, 27th; Huntingdon, 25th; Coopersburg, 25th; Williamsport, 8th, 25th, 31st; Smethport, 25th; Pottstown, 25th; South Bethlehem, 25th; Easton, 25th; Logania, 9th, 25th; Selinsgrove, 9th, 25th, 27th, 28th; Somerset, 25th, 27th; Wellsboro, 25th; Lewisburg, 24th, 28th, 31st; Dyberry, 25th; Hamlinton, 25th; South Eaton, 25th.

Hail.—Gettysburg, 15th; Towanda, 30th; Kennett Square, 9th, 15th; Phoenixville, 14th, 15th; Wilkes-Barre, 30th; South Bethlehem, 15th; Logania, 25th; Blooming Grove, 30th, 30th; Selinsgrove, 28th; Dyberry, 13th 15th; Honesdale, 30th; Hamlinton, 15th; York, 15th.

Snow.—Gettysburg, 2d, 11th, 15th, 16th; Hamburg, 2d, 9th, 11th, 12th; Hollidaysburg, 2d, 11th, 12th, 15th, 16th, 18th, 24th; Le Roy, 2d, 4th, 6th, 9th, 15th, 26th, 27th; Towanda, 2d, 6th, 15th, 26th; Quakertown, 2d, 15th, 16th; Cassandria, 2d, 6th, 9th, 12th, 14th, 15th, 16th, 17th, 18th, 26th; Emporium, 2d, 4th, 6th, 7th, 9th, 15th, 16th, 24th; East Mauch Chunk, 3d, 9th, 12th, 15th, 16th; State College, 2d, 9th, 15th, 16th, 18th, 24th; West Chester, 11th; Coatesville, 2d, 9th, 11th, 15th, 16th; Kennett Square, 1st, 11th, 15th; Phoenixville, 2d, 11th, 15th; Grampian, 2d, 4th, 6th, 7th, 9th, 12th, 15th, 16th, 24th; Lock Haven, 2d, 6th, 9th, 13th, 14th, 15th, 16th, 24th; Carlisle, 11th, 15th, 16th, 24th; Uniontown, 2d, 8th, 16th; Huntingdon, 2d, 11th, 15th, 24th; Lancaster, 2d, 11th, 12th, 13th, 14th, 15th, 16th; Lebanon, 2d, 9th, 11th, 12th, 15th, 16th, 24th; Coopersburg, 2d, 9th, 15th, 16th; White Haven, 2d, 7th, 9th, 28th; Wilkes-Barre, 2d, 9th, 12th, 15th; Williamsport, 2d, 6th, 8th, 16th; Smethport, 4th, 6th, 7th, 16th, 24th, 26th; Pottstown, 2d, 9th, 11th, 14th, 15th; South Bethlehem, 2d, 9th, 12th, 15th, 16th; Easton, 2d, 9th, 16th; Logania, 2d, 9th, 11th, 14th, 15th, 24th; Philadelphia (Centennial Avenue), 2d, 9th, 11th, 15th, 26th; Blooming Grove, 2d, 6th; Shingle House, 4th, 6th, 7th, 15th, 24th, 25th, 26th, 27th; Selingsgrove, 2d, 9th, 12th, 15th, 16th; Somerset, 2d, 8th, 10th, 14th, 15th, 17th, 18th, 24th, 26th; Wellsboro, 2d, 4th, 6th, 9th, 11th, 15th; Lewisburg, 2d, 9th, 11th, 15th, 16th, 24th; Dyberry, 2d, 4th, 6th, 12th, 13th, 15th, 26th, 28th; Honesdale, 2d, 6th, 12th, 15th, 26th; Hamlinton, 2d, 4th, 6th, 9th, 12th, 15th, 16th, 24th, 26th; Lycippus, 2d, 8th, 9th, 15th, 18th, 27th; South Eaton, 2d, 9th, 15th; York, 2d, 9th, 11th, 15th, 16th, 24th, 26th.

Sleet.—Gettysburg, 15th, 24th; Hollidaysburg, 15th; Towanda, 30th; Quakertown, 2d, 15th, 30th; Coatesville, 15th; Kennett Square, 12th, 15th; Lock Haven, 4th; Huntingdon, 15th; Lancaster, 15th; Lebanon, 25th; Coopersburg, 15th; White Haven, 15th; Easton, 15th; Logania, 9th, 14th, 15th, 29th; Philadelphia (Centennial Avenue), 2d, 15th, 29th; Selingsgrove, 15th; Dyberry, 13th, 15th; Honesdale, 12th, 13th.

Coronae.—Towanda, 3d, 8th.

Solar Halo.—Philadelphia (Weather Bureau), 27th; (Centennial Avenue), 21st, 24th, 27th; Wellsboro, 20th.

Lunar Halo.—Towanda, 3d.

Parhelias.—Le Roy, 31st; Towanda, 11th.

Precipitation During March, 1895.

	1	2	3	4	5	6	7	8	9	10	11	12	13	14	15	16
Delaware Basin.																
Bethlehem,		.45		.02			.40		.29				.47			.46
Blooming Grove,	.06	.51		.02		.10					†	†	.48		.16	
Browers Lock,		.49						.54	.23			.18		.62	.75	.24
Coatesville,		.63					.17		.47		.20	.05	.61		1.10	.10
Coopersburg,		.80		.03			.20		.50		.03	.04	.32	.17	.43	.17
Doylestown,		.64					.11	.29	.15		.06	.02	.17	.51	.40	.26
Dyberry,		.20		.10		.31						.06	.11	.16	.18	
Easton,		.50		.03			†	.48	.13				‡	.42		.32
Forks of Neshaminy,		.60					.35	.38	.13		.09	.33	.36		.63	.24
Frederick,		.45					.14	.31	.30			.08	.37	.30	.69	.29
Hamburg,		.29		.02				.16	.21		.08	.08	.44		.61	
Honesdale,	.03	.27		.16		.07			.02			.16	.19	.17	.21	.07
Kennett Square,	.64						.27	.38	.08		.15	.10	.37	.32	.80	.31
Lansdale,		.62					.23	.31	.16		.07	.04	.18	.64	.56	.26
Mauch Chunk,		.42		.22					.64			.05	.07	.37	.11	.13
Ottsville,		.61					.22	.34	.56			.02	.12	.18	.75	.10
Philadelphia, a		.33					.20	.44	.18		.05	.05	.31	.26	.39	.26
Philadelphia, b,		.55					.27	.47	.17		.13	.01	.30	.22	.84	.22
Phœnixville,		.68					.20	.33	.26		.15	.23	.35	.31	.31	.41
Point Pleasant,		.71					.23		.66				.30	.35	.56	.35
Pottstown,		.50					†	.47	.20		.12	.25	.70		.80	.35
Quakertown,		.40		.05			.17	.38	.01			.12	.04	.54	.20	.33
Reading,		.45		.01			.01	.12	.13		.03	.06	.22	.16	.71	.21
(Salem Corners) Hamilton,		.40		.13		.10	.04		.10			.20		.36	.07	.16
Seisholtzville,		.47					.17		.50		.09	.03	.33	.17	.53	.18
Smith's Corner,		.58					.23	.37	.30				.30	.36	.30	.27
Swarthmore,																
West Chester,		.59		.01			.24	.32	.12		.23	.03	.56	.11	.80	.25
Westtown,																
White Haven,		.50		.12			.10		.40			.05	.35		.05	
Susquehanna Basin.																
Altoona,		.15			.03				.02			.03		.22	.18	.08
(Aqueduct) Logania,		.30		.12				.04	.38		.11	.06	.30	.04	.38	
Carlisle,		.22		.02					.42		.28	12	.58	.28	.35	.15
Drifton,			*	.35		.05		.01	.60		.05				.02	
Emporium,		.18		.35		.20	.15		.02				.14		.03	.09
Gettysburg,		.28							.05		.06	.01	.33	.13	.69	.10
Girardville,		.44		.02					.75		.07		.72		.24	
Grampian,	.10	.22		.08		.24	.07		.10		†	.07	.08	‡	.12	.30
Harrisburg, †		.35		.05				.08	.18		.06	.09	.32	.08	.32	.14
Hollidaysburg,	.05	.34						.10			.15	.03	.31		.60	.12
Huntingdon,		.27							.24		.14		.24		.40	
Lancaster,	‡	.67		.05			†	.21	.09		‡	‡	‡	1.07	‡	.50
Lebanon,		.51						.13	.27		.08	.02	.29	.12	.59	.18
Le Roy,		.30		.05		.15	.03		.25				.06	.20	.10	
Lewisburg,		.20							.20		.02	.07	.28	.05	.13	.25

Lock Haven,		.40		.03		.20	.02		.15				.19	.19	.10	.50
Selins Grove,		.35		.11					.12		.50	.81	.3	.02	.27	.18
South Eaton		.33		.20		.03			.20				.28	.2	.5	
State College,		.26					.07	.07	.06				.14		.04	.09
Towanda,		.32		.01		.08			.05					.10	.15	
Wellsboro,	.35	.30		.20		.35	.15		.30		.15		.20		.20	
Wilkes Barre,		.39		.58					.30			.10	.46		.11	
Williamsport,		.30		.07		.03	.02	.10				.01	.18			.18
York,		.54		.05				.14	.17		.09		.20	.18	.70	.20
OHIO BASIN.																
Beaver Dam,	.02	.09			.08	.06	.09	.17	.14			.06	.14	.12	.05	.11
Brookville,	.14	.08	.21		.05	.12	.14		.22			.16	.03	.07	.01	.15
Cassandria,	.09	.30		.08		.05	.09		.20			.30		.19	.75	.30
Clarion,	.30	.26	.09		.05	.05	.10	.21	.18			.05	.05	.12	.05	.18
Confluence,	.08	.43	.15		.20			.10	.18			.28	.01	.20	.54	.46
Davis Island Dam,	.08	.08			.11	.02	.08	.23	.12			.05		.14	.12	.15
DuBois,	.12	.08	.10		.12	.10	.21	.18	.21			.16			.06	.21
Ellwood Junction,	.15	.13			.06		.06	.06	.05			.10	.11	.05	.02	.05
Freeport,	.10	.20	.13		.13		.15	.22	.20			.11	.08	.15	.14	.24
Greensboro,		.40	.07		.03			.20	.18			.25	.03	.15	.25	.15
Greenville,																
Hummel Reservoir Lycippus,	.37	.45			.09			.25	.13					.28	.52	
Johnstown,	.08	.07	.10		.09	.01	.04	.09	.22			.10		.23	.54	.26
Lock No. 4,	.01	.20	.05			.01		.22	.18					.12	.15	.20
Mahoning,	.10	.15	.09		.01	.02	.13	.21	.16			.03	.02	.12	.01	.12
Oil City,	.32	.17			.11	.03	.08	.09	.08			.04	.09	.18		.07
Parker's Landing,	.27	.37	.05		.16	.11	.11	.08	.06			.06	.13	.16	.02	.12
Pittsburg,†	.14	.25		.02		.06	.23	.02	.14			.04	.09	.0	.15	.21
Ridgway,	.18	.10	.05		.20	.01	.10	.08	.20				.06			.28
Saegerstown,	.55												.17			.17
Saltsburg,	.04	.15	.20		.11	.03	.08	.16	.25			.07		.14	.20	.27
Shingle House,	.40			.10		.20	.10						.50		.10	
Smethport,	.40			.55		.50	.30						.15	.10		.10
Somerset,		.51						.48			.35			.40	.25	
Stoyestown,		.32	.11		.05	.09	.05	.09			.04	.50		.31	.31	.56
Uniontown		.60				.12	.19	.47			.08		.70		.90	.15
Warren,	.25	.04			.30		.01	.02	.09				.07	.12		.09
West Newton	.06	.35	.03					.26	.25			.06			.26	.40
POTOMAC BASIN.																
Chambersburg	.37							.05			.05		.45	.05	.60	.14
LAKE BASIN.																
Erie,†	.50			.25				.04	.06				.57	.02		.17

† U. S. Weather Bureau Stations. * Missing. ‡ Amount included in measurement following.

Precipitation During March, 1895.—*Continued.*

	17	18	19	20	21	22	23	24	25	26	27	28	29	30	31	Total.
Delaware Basin.																
Bethlehem,										.13		.09				2.31
Blooming Grove,									.14							1.47
Browers Lock,								.13	.10			.14				3.42
Coatesville,								.09	.04			.02				3.48
Coopersburg,								.10	.12			.10				2.60
Doylestown,								.05	.11							2.77
Dyberry,									.13	.07		.12				1.44
Easton,								‡	.19			.09				2.16
Forks of Neshaminy,								.12	.24			.04				3.51
Frederick,								.07	.13			.04				3.17
Hamburg,								.09	.07							2.05
Honesdale,								.04	.13	.02		.01		.02		1.51
Kennett Square,								.04	.02							3.48
Lansdale,								.14	.03							3.24
Mauch Chunk,								.06	.34			.12				2.53
Ottsville,								.09	.20			.11				3.30
Philadelphia, a †								.04	.01							2.61
Philadelphia, b,								.04				.02				3.24
Phœnixville,								.12	.10			.15				3.61
Point Pleasant,									.16			.10				3.42
Pottstown,								.09	.09							3.57
Quakertown,								.07	.21			.08				2.70
Reading,								.04	.03			.01				2.19
(Salem Corners) Hamilinton,								.10	.10	.10				.05		1.91
Seisholtzville,									.29							2.76
Smith's Corner,								.07	.17			.07				3.02
Swarthmore,																
West Chester,								.07	.07			.04				3.44
Westtown,																
White Haven,								.04	.08			.10				1.79
Susquehanna Basin.																
Altoona,								.07	.22	.02	.02	.01				1.05
(Aqueduct) Logania,								.06	.22			.03				2.04
Carlisle,								.25	1.00							3.67
Drifton,	*							*	.10						*	1.18
Emporium,								.09	.35							1.60
Gettysburg,								.15	.03							1.83
Girardville,								.07	.17							2.48
Grampian,								.25	.17							1.90
Harrisburg, †								.01	.20			.06				1.94
Hollidaysburg,		.07						.11	.37	.08						2.33
Huntingdon,								.11	.02							1.42
Lancaster,								.33	.10							3.02
Lebanon,								.07	.07			.16				2.49
Le Roy,								.01	.28	.01	.01			.10		1.55
Lewisburg,								.10				.08				1.38
Lock Haven,								.10	.15		.04					1.69

Selinsgrove,													.15			.10						2.32
South Eaton,											.05	.08										1.62
State College,		.04									.07	.17				.02						1.05
Towanda,												.20	.05									1.28
Wellsboro,												.40										2.90
Wilkes-Barre,											.02	.80										2.95
Williamsport,												.15			.04							1.16
York,											.09	.04	.07			.05						2.50
OHIO BASIN.																						
Beaver Dam,	.05	.01								.08	.15	.01	.03	.01								1.45
Brookville,	.02	.08								.49	.38											2.33
Cassandria,	.10	.05								.03	.27	.30	.12									3.22
Clarion,	.08	.08								.16	.18		.02	.05								2.24
Confluence,	.15	.04	.15		.06					.22	.20		.03	.55								4.03
Davis Island Dam,										.11	.20		.01									1.48
DuBois,	.11									.21	.06									.02		1.95
Elwood Junction,	.04	.02								.09	.02											0.99
Freeport,		.08								.15	.33		.10									2.55
Greensboro',	.04	.02								.15	.18	.02		.50								2.92
Greenville,																						
(Immel Reservoir) Lycippus,		.10								.20	.30		.01									2.58
Johnstown,	.08	.03	.01							.01	.68		.01	.04								2.49
Lock No. 4,	.02	.03								.17	.34		.02	.10								1.82
Mahoning,	.04	.06								.25	.01											1.51
Oil City,	.02	.02								.25	.06			.03								1.64
Parker's Landing,	.02	.05								.20	.21		.01	.01								2.20
Pittsburg,†										.12	.23	.02										1.73
Ridgway,										.18	.08											1.52
Saegerstown,										.18										.07		1.14
Saltsburg,	.03	.08								.20	.21		.05	.03								2.30
Shingle House,										.02	.06	.05	.04									1.57
Smethport,										.10	.55	.20										2.55
Somerset,	.11	.12								.10	.55	.27		.20								3.34
Stoyestown,	.15	.20	.22							.17	.28		.15	.17								3.66
Uniontown	.10			.09						.11	.88	.11	.36									3.86
Warren,	.01									.25	.04	.11	.02									1.42
West Newton,										.13	.30											2.10
POTOMAC BASIN.																						
Chambersburg,										.17	.07	.03		.05								2.03
LAKE BASIN.																						
Erie,*										.12	.10									.05		1.64

* U. S. Weather Bureau Station. — Missing. † Amount included in measurement following.

Monthly Summary of Reports *by Voluntary Observers of the Pennsylvania State Weather Service for March, 1895.*

County.	Stations.	Elevation above sea level (feet).	Temperature. Mean.	Maximum. Highest.	Maximum. Date.	Minimum. Lowest.	Minimum. Date.	Mean of maximum.	Mean of minimum.	Daily range. Mean.	Daily range. Greatest.	Total inches.	Precipitation. Total snowfall during month.	Depth of snow on ground at end of month.	Number of days rain or snow.	Number of Days. Clear.	Fair.	Cloudy.	Wind, prevailing direction.	Observers.
Adams,	Gettysburg,	....	36.2	61	25	18	5	44.3	28.0	16.3	33	1.83	6.0	...	10	14	9	8	NE	H. F. Buehler.
Allegheny,	Pittsburg,	820	36 0	63	31	16	5,14	42.2	27.6	14.6	31	1.73	7.6	...	15	7	14	10	NW	O. D. Stewart, W. B.
Berks,	Hamburg,	380	35.0	59	1	13	5	43 1	26.9	16.2	30	2.05	7.5	...	10	5	14	12	NW	William Shipe.
Berks,	Reading,†	280	35.4	...	...	...	...	...	...	...	...	2.19	...	...	14	..	..	..	...	Franklin Yager.
Blair,	Altoona,	1,181	41.7	63	2	24	16	50.1	33.3	16.8	27	1.05	...	...	12	..	..	..	..	Dr. C. B Dudley.
Blair,	Hollidaysburg,	947	35.4	63	24	13	5	46.4	24 4	22.0	34	2.33	12 2	...	12	14	3	14	W	Prof. J. A. Stewart.
Bradford,	Le Roy,	1,400	26.6	51	1	5	5,15	34.2	19.0	15.2	30	1.55	8.7	...	13	7	11	13	SW	G. W. T. Warburton.
Bradford,	Towanda,	754	29.4	54	1	3	3	37.0	21.7	15.3	41	1.28	7.0	...	8	12	7	12	NW	Hiram E. Bull.
Bucks,	Forks of Neshaminy,*	304	39.0	...	...	...	...	...	...	...	...	3.51	...	...	12	19	..	12	N	J. C. Hilsman.
Bucks,	Quakertown,	536	34.0	62	1	13	5	42.4	25 7	16.7	31	2.70	7.5	...	13	7	17	7	NW	J. L. Heacock.
Cambria,	Cassandria,	2.100	33.3	55	24	12	3,5	40.1	26.5	13.6	30	3.22	22.0	3.0	16	9	9	13	NW	A. H. Boyle,
Cambria,	Johnstown,§	1,184	...	...	...	...	...	...	...	...	...	...	...	...	...	...	...	...	...	E. C. Lorentz.
Cameron,	Emporium,	1,050	30.8	55	24	5	5	40.7	21.0	19.7	35	1.60	10.6	...	10	9	13	9	E	T. B. Lloyd.
Carbon,	E. Mauch Chunk,	550	33.0	60	1	11	5	42.1	24.0	18.1	37	2.53	7.5	...	11	15	4	12	E	F. C. Wintermute.
Centre,	State College— Agricultural Experiment Sta.,	1,191	32.4	57	25	11	5	40 9	23 9	17 0	30	1 03	10.3	...	11	9	6	16	W	Prof. Wm. Frear.
Chester,	West Chester,	455	37.0	63	1	15	5	45.8	28.3	17.5	29	3 44	3.8	...	14	17	4	10	W	J. C. Green, D. D. S.
Chester,	Coatesville,	380	36.2	70	1	17	5	46.5	25.8	20.7	40	3.48	10.0	...	11	12	12	7	W	W. T. Gordon.
Chester,	Kennett Square,	275	38.2	66	1	18	5	48.5	28.0	20.5	33	3.48	2.0	...	12	10	7	14	N	B. P. Kirk.
Chester,	Phœnixville,	190	37.3	66	1	18	15	46.1	28.5	17.6	29	3.61	5.0	...	13	7	6	18	NW	Knowles Croskey.
Chester,	Westtown,‖	350	...	...	...	...	...	...	...	...	...	...	...	...	...	..	..	..	..	John D. Carter.
Clearfield,	Grampian,	1,450	29.6	54	24	6	5	37.6	21.5	16 1	32	1.90	17.0	...	15	5	13	13	SW	Nathan Moore.
Clinton,	Lock Haven,†	560	33.5	58	24	..	...	...	...	...	...	1.69	14.5	...	12	10	7	14	W	Prof. J. A. Robb.
Crawford,	Saegerstown,	1,200	30.2	59	31	2	14	41.9	18.5	23.4	49	1.14	...	...	5	8	7	16	S	J. G. Apple.
Cumberland,	Carlisle (30 days),	480	36.0	62	25	18	5	44.8	27.3	17 5	30	3.67	8 0	...	11	14	5	11	W	J. E. Pague.
Dauphin,	Harrisburg,	480	36.0	58	25	17	5	43.0	29.0	14.0	24	1.94	...	...	13	11	8	12	W	F. Ridgway, W B.
Delaware,	Swarthmore— Swarthmore College,	361	...	...	...	...	...	...	...	...	...	...	...	...	...	..	..	..	...	Prof. S. J. Cunningham.
Erie,	Edinboro,*†	190	27.0	62	24	1	14	...	...	...	...	...	3.0	...	..	..	..	..	SW	C. F. Sweet.
Erie,	Erie,	1,400	29.0	60	24	2	14	38.0	21.0	17.0	30	1.64	...	...	10	7	11	13	W	P. Wood, W. B.
Fayette,	Uniontown,	681	37.2	68	29	18	3,9	45.3	29.0	16.3	41	3.86	11.0	...	14	12	10	9	SW	Wm. Hunt.
Franklin,	Chambersburg,	1,000	36.8	62	25	19	5	46.5	27.1	19.4	34	2.03	...	...	11	8	9	14	NW	J. C. Boggs.
Huntingdon,	Huntingdon— The Normal College,	650	37.2	62	24	10	3	47.9	26.6	21.3	37	1.42	9.0	...	7	1	27	3	W	Prof. W. J. Swigart.

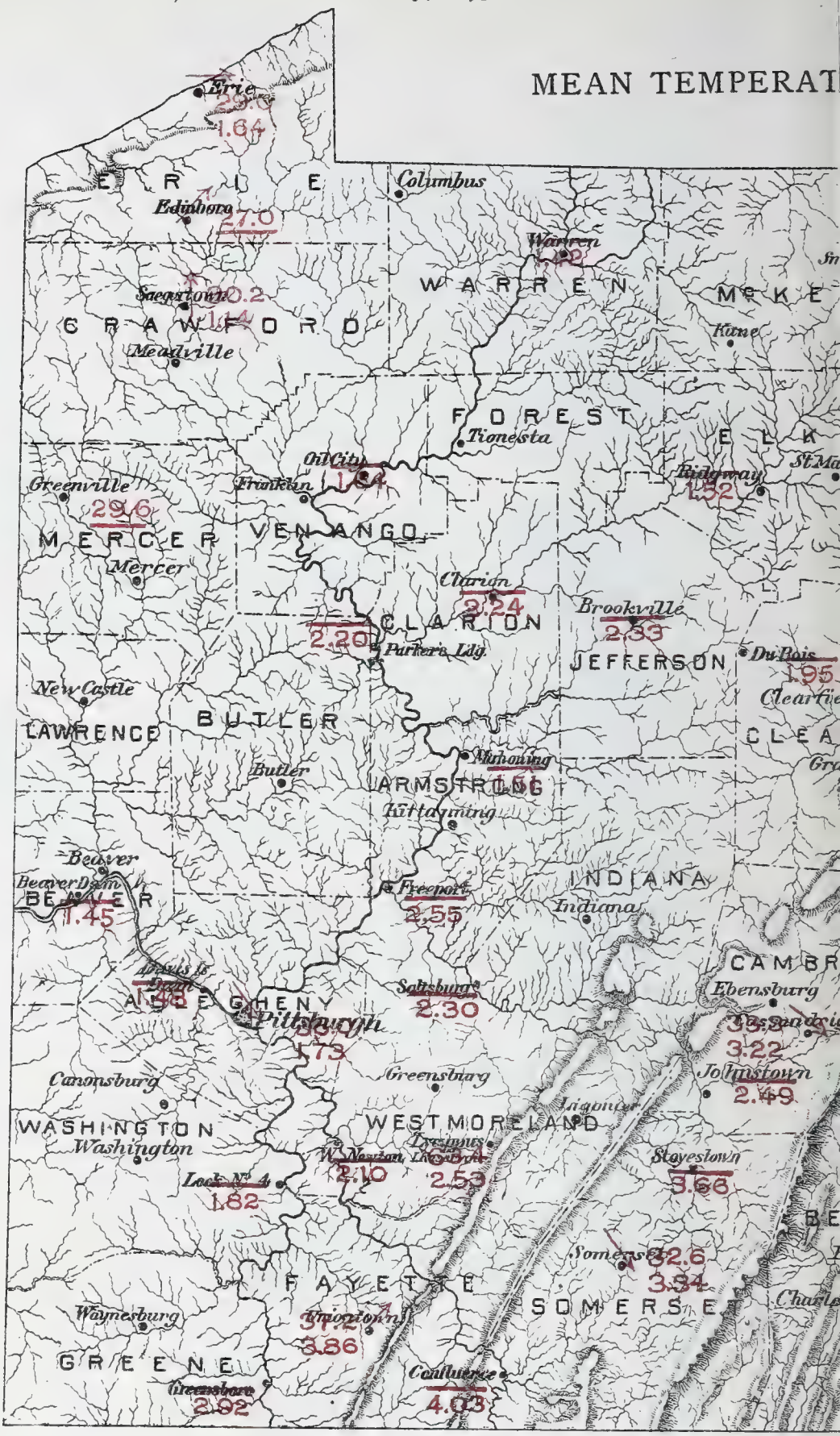
MEAN TEMPERAT
Erie
29.0
1.64
ERIE
Edinboro
27.0
Columbus
Warren
1.42
WARREN
McKE
Kane
Saegertown
30.2
1.14
CRAWFORD
Meadville
FOREST
Tionesta
ELK
St Ma
Oil City
1.84
Franklin
Ridgway
1.52
Greenville
29.6
MERCER
VENANGO
Mercer
Clarion
2.24
Brookville
2.33
CLARION
2.20
Parker's Ldg.
JEFFERSON
Du Bois
1.95
Clearfie
New Castle
LAWRENCE
BUTLER
CLEA
Mahoning
Butler
ARMSTRONG
Kittanning
Beaver
Beaver Dam
BEAVER
1.45
Freeport
2.55
INDIANA
Indiana
CAMBR
Ebensburg
Davis Is Dam
1.48
ALLEGHENY
Pittsburgh
36.0
1.73
Saltsburg
2.30
Cassandria
3.22
Johnstown
2.49
Canonsburg
Greensburg
Ligonier
WASHINGTON
Washington
WESTMORELAND
Trevorton
W. Newton
2.10
Lockport
2.53
Stoyestown
3.66
Lock No 4
1.82
Somerset
32.6
3.34
FAYETTE
SOMERSET
Charle
Waynesburg
Uniontown
37.2
3.86
GREENE
Greensboro
2.92
Confluence
4.03

RE, RAINFALL AND PREVAILING WIND DIRECTION FOR MARCH, 1895.

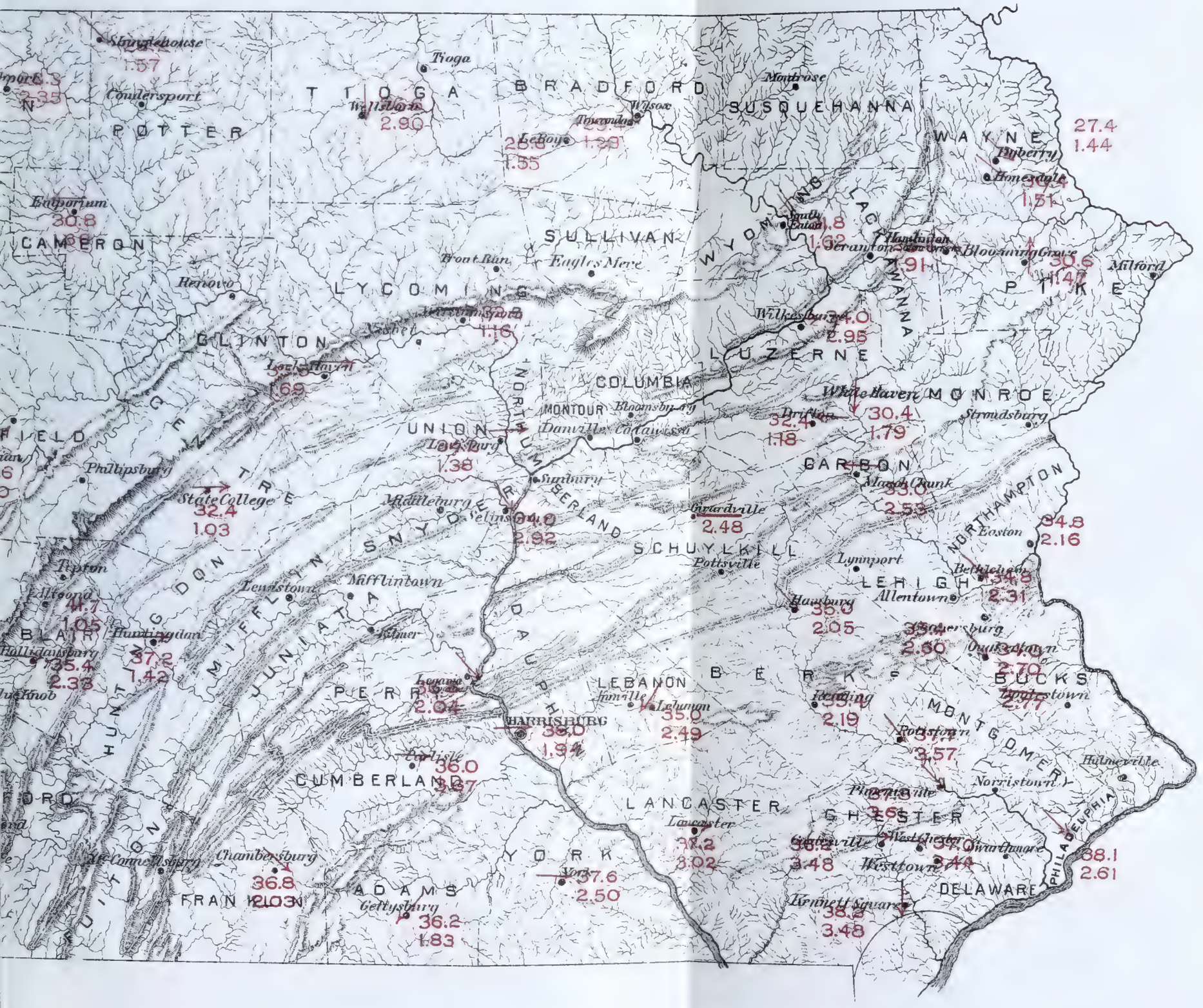

Lancaster,	Lancaster																		
	Franklin and Marshall College,	413	37.2	67	1	17	5	46.7	27.7	19.0	32	3.02	8.7		14	13	12	6	W	A. V. Heister.
Lebanon,	Lebanon,	448	35.0			15	5	¶43.3	26.6	16.7		2.49	10.3		12	14	11	6	NE	G. W. Hayes, C. E.
Lehigh,	Coopersburg,	520	35.4	59	1	14	5	43.7	27.0	16.7	31	2.60	8.1		13	13	12	6	NW	Dr. M. H. Boye.
Luzerne,	Drifton (26 days),	1,683	32.4	64	1	5	4	44.5	20.3	24.2	55	1.18	10.8	0.5	7	9	8	9	E	J. R. Wagner.
Luzerne,	White Haven,		30.4	57	2	8	5	39.4	21.4	18.0	31	1.79	11.0		10	7	15	9	N	C. M. Driggs
Luzerne,	Wilkes-Barre,	575	34.0	59	25	10	3	44.2	23.7	20.5	44	2.95	11.5		8	12	9	10	W	A. W. Betterly.
Lycoming,	Williamsport,		32.6	56	25	10	5	39.9	25.2	14.7	27	1.16	6.8		10	10	11	10	W	G. D. Snyder, C. E.
McKean,	Smethport,	1,500	28.3	57	25	1	5	38.1	18.5	19.6	39	2.35	10.5		10	11	9	11	W	Armstrong & Brownell.
Mercer,	Greenville																			
	Thiel College,	1,000	29.6	55	25	6	14	38.9	20.2	18.7	28					22	2	7		Prof. S. H. Miller.
Montgomery,	Pottstown,	150	37.7	67	1	17	5	45.8	29.6	16.2	42	3.57	11.0		11	13	11	7	NW	Charles Moore, D.D.S.
Northampton,	South Bethlehem,	339	34.8	55	25	15	5	45.0	26.7	18.3	29		6 5			10	10	11	NW	T. Merriman.
Northampton,	Easton—																			
	Lafayette College,	325	34 8	56	1	11	5	43.3	26.2	17.1	30	2.16	4.8		11	11	8	12		J. W. Moore.
Perry,	(Aqueduct) Logania,	367	36.8	62	25	19	5,19	45.4	28.3	17.1	30	2 04	6.5		12·	11	11	9	NW	Richard Callin.
Philadelphia,	U. S. Weather Bureau,	117	38.1	64	1	18	5	45 7	30.5	15 2	28	2.61	3.8		12	13	7	11	NW	L. M. Dey, W. B.
Philadelphia,	1529 Centennial Avenue,	120	39 3	62	1	20	5,15	48.0	30.6	17.4	28	3.24	5.0		12	13	8	10	NW	John Comly.
Pike,	Blooming Grove,*†		30.6	57	1	7	5					1.47	4.0		9		27	4	S	John Grathwohl.
Potter,	Shingle House,	1,475	28.2	64	30	1	7	39.6	16.8	22 8	46	1.57	6.8		10	16	7	8	NW	H. L. Pearsall.
Snyder,	Selinsgrove,	455	34.0	58	25	11	3	44.5	23.6	20 9	37	2.92	9.0		11		17	17	NW	J. M. Boyer.
Somerset,	Somerset,	2,250	32.6	65	25	5	17	44.2	21.1	23 1	40	3.34	20.5		11	4	18	9	NW	W. M. Schrock.
Tioga,	Wellsboro,*†	1,327	26.6	45	1,51	4	3					2.90	18.0		10	3	10	18	N	H. D. Deming.
Union,	Lewisburg,	450	34 2	59	25	12	5	43.2	25.1	18 1	33	1.38	8.2		10	11	10	10	W	Prof. W. G. Owen.
Wayne,	Dyberry,	1,100	27.4	55	1	5	3,6	37.6	17.1	20 5	35	1.44	11.0	9.0	10	13	4	14	NW	Theodore Day.
Wayne,	Honesdale,	1,000	30.4	56	1	8	6	38.4	22.4	16.0	32	1.51	6 5		15	10	11	10	NW	Andrew Thompson.
Wayne,	(Salem Corners) Hamlinton,	1,600	29.4	55	1	4	5	37.4	21.5	15.9	34	1.91	12.6	8.0	13	8	11	12	NW	T. B. Orchard, M. D.
Westmoreland,	(Immel Reservoir) Lycippus,	1,420	33.4	67	30	14	5,9	43.0	23 7	19.3	41	2.53	10 8		11					Murray Forbes.
Wyoming,	South Eaton,	660	31.8	55	1	5	3	41.2	22.4	18.8	37	1.62	7.0		9	10	9	12	NW	B. M. Hall.
York,	York,	385	37.6	66	1	18	5	47.1	28.2	18.9	32	2.50	10.8		13	11	10	10	W	Mrs. L. H. Grenewald.

Mean temperature from maximum and minimum readings. * Extremes from dry thermometers. † Mean temperatures, 7+2+9+9 : 4. ‡ Mean temperature, 8+8=2.
§ No records. ‖ Records incomplete. ¶ 24 days.

Monthly Weather Review for April, 1895.

Hall of the Franklin Institute,
Philadelphia, April 30, 1895.

General Review.

The average temperature for April, 1895, 49.2 degrees, is 1.2 degrees above the average (48.0 degrees) for the past seven years.

The highest recorded temperatures occurred on the 25th and were as follows: Aqueduct, Logania, 90 degrees; Lock Haven, 88 degrees; Carlisle, 87 degrees; Coatesville, 87 degrees, and Pottstown, 87 degrees.

The lowest were on the 4th and 11th: Shingle House, 5 degrees; Saegerstown, 17 degrees; Dyberry, 18 degrees, and Smethport 18 degrees.

At the close of the month, grain and grass were in good condition, but had made slow growth and all vegetation continued unusually late and backward.

From January 1, 1895, to April 30, 1895, the accumulated deficiency in daily mean temperature, at Philadelphia was 298 degrees; at Erie, 422 degrees, and at Pittsburg, 399 degrees.

For the same period the excess in precipitation, in inches, at Philadelphia, was 2.05, and deficiency at Erie 3.96, and at Pittsburg, 3.09.

Temperature.

	Mean Temperature, Degrees.	Mean Precipitation, Inches.
April, 1888,	46.5	2.52
1889,	48.7	4.50
1890,	48.7	3.46
1891,	49.8	2.08
1892,	47.0	2.04
1893,	47.6	4.74
1894,	48.0	3.62
1895,	49.2	3.76

The means of the daily maximum and minimum temperatures, 59.8 degrees and 38.7 degrees, respectively, give a monthly mean of 49.2 degrees, which is 1.2 degrees above the corresponding month of 1894.

The average daily range was 21.1 degrees.

Highest monthly mean, 54.0 degrees, at Pittsburg.

Lowest monthly mean, 42.7 degrees, at Wellsboro.

Highest temperature recorded during the month, 90 degrees, on the 25th at Aqueduct, Logania.

Lowest temperature, 5 degrees, on the 4th at Shingle House.

Greatest local monthly range, 73 degrees, at Shingle House.

Least local monthly range, 52 degrees at Easton and Philadelphia (Weather Bureau).

Greatest daily range, 49 degrees, at Drifton.

Precipitation.

The average precipitation for the State, for the month, 3.76 inches, is 0.48 inches more than the average (3.28) for the past seven years.

Only a few stations had snowfall in measurable quantities.

General rains occurred on the 1st, 2d, 8th, 9th, 13th, 22d, 27th, 29th and 30th.

The largest monthly totals of rainfall and melted snow in inches were: Seisholtzville, 7.09; Hamburg, 6.85; East Mauch Chunk, 6.32; Philadelphia (Weather Bureau), 6.14; Forks of Neshaminy, 6.04, and Point Pleasant, 5.99.

The least were: Lock Haven, 0.79; Beaver Dam, 1.29; Saegerstown, 1.40; Elwood Junction, 1.66; Towanda, 1.70, and Davis Island Dam, 1.80.

Wind and Weather.

The prevailing wind was from the northwest.

Average number: rainy days, 10; clear days, 10; fair days, 8; cloudy days, 12.

Barometer.

The mean pressure for the month, 30.04, is about .04 above the normal. At the United States Weather Bureau Stations, the highest observed was 30.67, at Philadelphia on the 12th, and the lowest 29.36, at Philadelphia, on the 9th.

Miscellaneous Phenomena.

Thunderstorms.—Gettysburg, 13th; Le Roy, 25th; Towanda, 25th, 27th, 29th; East Mauch Chunk, 26th; State College, 26th; Grampian, 13th; Uniontown, 13th, 14th; Coopersburg, 1st; White Haven, 27th; Wilkes-Barre, 26th; Easton, 9th; Blooming Grove, 9th; Lewisburg, 27th; Dyberry, 9th, 25th, 27th; Honesdale, 9th, 27th; South Eaton, 9th, 25th, 27th.

Hail.—Gettysburg, 13th; Le Roy, 13th; State College, 13th; Uniontown, 13th; Easton, 2d, Dyberry, 1st.

Snow.—Le Roy, 3d, 15th; Grampian, 2d; Drifton, 2d; Coopersburg, 3d; Smethport, 2d; Blooming Grove, 2d; Dyberry, 2d, 3d; Honesdale, 2d, 3d.

Frost.—Hollidaysburg, 3d, 4th, 11th, 14th, 18th, 19th; Towanda, 18th, 19th, 20th, 24th; Quakertown, 4th, 5th, 18th, 21st, 23d, 24th; Cassandria, 10th, 11th, 14th, 18th, 19th; Emporium, 5th, 11th, 18th, 19th, 20th, 24th; East Mauch Chunk, 5th, 18th, 19th; State College, 18th, 19th, 24th; Sagerstown, 17th, 18th, 19th, 21st, 24th; Uniontown, 3d, 10th, 11th, 19th, 20th, 21st, 24th; Lebanon, 5th, 12th; Williamsport, 18th, 24th; Pottstown, 4th, 5th, 11th, 12th, 18th; South Bethlehem, 3d, 4th, 5th, 11th, 12th, 18th; Easton, 5th, 18th, 19th, 24th; Logania, 18th, 19th; Philadelphia (Weather Bureau), 18th; (Centennial Avenue), 11th, 18th, 21st, 24th; Blooming Grove, 18th, 19th, 23d, 24th; Selingsgrove, 4th; Somerset, 24th; Wellsboro, 2d, 3d, 4th, 5th, 10th, 11th, 12th, 18th, 19th, 20th, 23d, 24th; Dyberry, 1st, 6th, 11th, 12th, 16th, 17th, 18th, 19th, 20th, 21st, 23d, 24th; South Eaton 4th, 5th, 6th, 18th, 24th; York, 4th, 19th.

Aurora.—Le Roy, 11th, 19th; Saegerstown, 10th.

Solar Halo.—Le Roy, 12th; Philadelphia (Centennial Avenue), 6th, 12th, 17th, 22d; Wellsboro, 12th.

Lunar Halo.—Towanda, 5th; Philadelphia (Centennial Avenue), 6th; Wellsboro, 5th.

Parhelias.—Saegerstown, 5th.

Precipitation During April, 1895.

	1	2	3	4	5	6	7	8	9	10	11	12	13	14	15	16
Delaware Basin.																
Bethlehem		.43						†	2.24				.78			
Blooming Grove	.24	.17				.03	†	†	†	3.10			1 20			
Brewers Lock		.23	.33					1.52	.55				.54			
Coatesville	.10	.45						1.81	.06	.02			.77			
Coopersburg	.04	.36	.08					1.86	.84				1.24			
Doylestown	.06	.42						2.24	.61				.75			
Dyberry	.09	.17	.05			.08	.02	.88	1 00				.44			
Easton	†	.54							2.28	.01			†	.42		
Forks of Neshaminy	.07	.33	.11					2 54	.95	.10			.61			
Frederick	.05	.59	.08					1.84	.65	.02			.72			
Hamburg	.40	.26						2.60	.22				1.50			
Honesdale	.19	.13	.03			.05		.78	1.05				.71			
Kennett Square	.14	.30	.13					2 05	.44				.80	.02		
Lansdale	.05	.41						1 85	.72				.65			
Mauch Chunk		.19	.15					1.44	1.72	.02			1.75			
Ottsville	.04	.30						1.69	.89				1.15			
Philadelphia, a†	.11	.18	.17					2.18	1.11				.49			
Philadelphia, b	.11	.22	.14					2 21	.78				.51			
Phœnixville	.06	.63						1.77	.42				.75			
Point Pleasant		.28						2.88	.86				1.03			
Pottstown	.35	.33						2.05					.85			
Quakertown	.06	.28	.27					1.47	1.00	.05			1 31	.03		
Reading	.01	.40	.06					1.49	.13	.01			1 00			
(Salem Corners), Hamilton																
Seisholtzville	.45	.08	.13					3.11	.97				1.15			
Smith's Corner	.09	.44	.04					2.00	.75				1.12			
Swarthmore	.02							†	3 00				.55			
West Chester	.10	.41	.02					2 19	.21				.88			
Westtown																
White Haven	.09	.13	.03					1.85	.36	.05			1.14			
Susquehanna Basin.																
Altoona			.05					.24	.26				1.27	.13		
(Aqueduct) Logania		.30	.01					.83	1.27	.07			.20	.01	.01	
Carlisle		.02	.22				†	1.10	.40				.24			
Dritton		.25					*	1 55	.67		.37	.55	.13	*		
Emporium	.19	.06					.18	.33	.67				.88			
Gettysburg		.42	.11					.52	.44				.25			
Girardville		.42						1.40	.52				1.11			
Grampian	.22	.06					.23	.25	1.00			†	1.65			
Harrisburg, 1		.24	.03					.90	.69				.46			
Hollidaysburg		.14					.14	.30	.21				1.18			
Huntingdon		.14					†	.45				‡	.93			
Lancaster		†	†	.64			†	†	1.76			‡	.54			
Lebanon	.08	.35	.02					1.42	.16				1.02			
Le Roy	14	.04	.02			.04		.46	.90	.12			.54		.08	
Lewisburg		.10						.80	.60				.45	.02		

[1] U. S. Weather Bureau Stations. * Missing. † Amount included in measurement following.

Precipitation During April, 1895—*Continued.*

	1	2	3	4	5	6	7	8	9	10	11	12	13	14	15	16
Lock Haven,	.03	. . .	. . .	. . .	. . .	. . .	. . .	. . .	05	. . .	. . .	.02	.54	. . .	. . .	. . .
Selinsgrove,	.02	.14	.02	. . .	. . .	. . .	. . .	.79	.53	. . .	. . .	. . .	.40	. . .	. . .	. . .
South Easton,	.25	. . .	.08	. . .	. . .	. . .	. . .	.75	1.22	.04	. . .	. . .	.63	. . .	. . .	. . .
State College,	. . .	.09	. . .	. . .	. . .	. . .	.02	.42	19	. . .	. . .	. . .	.98	. . .	. . .	. . .
Towanda,	.12	.01	. . .	. . .	. . .	.05	. . .	.23	.65	. . .	. . .	. . .	.36	. . .	.02	. . .
Wellsboro,	.16	. . .	. . .	. . .	. . .	. . .	. . .	.65	.25	. . .	. . .	.12	.78	. . .	. . .	. . .
Wilkes-Barre,	. . .	. . .	. . .	. . .	. . .	. . .	. . .	.64	.45	. . .	. . .	. . .	.99	. . .	. . .	. . .
Williamsport,	.10	.02	. . .	. . .	. . .	. . .	. . .	.58	.37	.10	. . .	. . .	.68	. . .	. . .	. . .
York,	. . .	.41	.16	. . .	. . .	. . .	. . .	1.12	.25	. . .	. . .	. . .	.30	. . .	. . .	. . .
Ohio Basin.																
Beaver Dam,	.08	.07	.03	. . .	. . .	. . .	. . .	.20	.08	.22	. . .	. . .	.54	.01	.01	. . .
Brookville,	.04	.07	.03	. . .	. . .	. . .	. . .	.41	1.39	.32	. . .	. . .	.92	.04	. . .	.03
Cassandria,	.05	.08	. . .	. . .	. . .	. . .	‡	.56	.67	. . .	. . .	. . .	1.73	.11	. . .	. . .
Clarion,	.05	.09	.04	. . .	. . .	. . .	. . .	.26	.62	.12	. . .	. . .	1.21	. . .	. . .	. . .
Confluence,	.01	.45	.23	.02	. . .	. . .	. . .	.30	.61	.81	. . .	. . .	.84	.10	.03	.04
Davis Island Dam,	.12	.07	.05	. . .	. . .	. . .	. . .	.20	.30	.21	. . .	. . .	.60	.03	.01	. . .
DuBois,	.09	.30	.15	. . .	. . .	. . .	. . .	.45	1.70	.28	. . .	. . .	.95	.35	. . .	.05
Elwood Junction,	.02	.08	. . .	. . .	.01	. . .	.09	. . .	.15	.33	. . .	. . .	.85	.07	. . .	. . .
Freeport,	.08	.10	.14	. . .	. . .	. . .	. . .	.25	.72	.15	. . .	. . .	.73	.06	.02	. . .
Greensboro,	.03	.45	.30	. . .	. . .	. . .	. . .	.40	.45	.45	. . .	. . .	.85	.26	.32	.08
Greenville,	.20	. . .	. . .	. . .	. . .	. . .	.68	. . .	.16	. . .	. . .	.88	.30	. . .	. . .	. . .
(Immel Reservoir), Lycippus,	. . .	.12	.15	. . .	. . .	. . .	. . .	.29	1.20	.58	. . .	. . .	1.68	. . .	. . .	. . .
Johnstown,	.08	. . .	.08	. . .	. . .	. . .	.25	.61	.53	.83	. . .	. . .	1.58	. . .	.12	. . .
Lock No. 4,	.02	.07	.14	. . .	. . .	. . .	. . .	.22	.29	.23	. . .	. . .	1.17	.03	.02	. . .
Mahoning,	.05	.08	.06	. . .	. . .	. . .	. . .	.34	.86	.24	. . .	. . .	1.58	.11	. . .	. . .
Oil City,	.12	.09	. . .	. . .	. . .	. . .	. . .	.12	.72	.19	. . .	. . .	1.06	.21	. . .	.03
Parker's Landing,	.01	.15	. . .	. . .	. . .	. . .	. . .	.52	.72	.16	.02	. . .	1.18	.06	. . .	. . .
Pittsburg,†	.12	.15	. . .	. . .	.01	. . .	.08	.17	.40	. . .	. . .	.26	.40	. . .	. . .	. . .
Ridgway,	.11	.06	.05	. . .	. . .	. . .	. . .	.46	1.63	.12	. . .	. . .	.78	.04	. . .	.02
Saegerstown,	.18	.01	. . .	. . .	. . .	. . .	.08	.02	.11	. . .	. . .	.35	.15	. . .	.10	. . .
Saltsburg,	.04	.09	.17	.02	.03	. . .	. . .	.40	1.18	.43	. . .	. . .	1.19	.36	. . .	. . .
Shingle House,	.35	. . .	. . .	. . .	. . .	. . .	.10	.25	.75	. . .	. . .	. . .	.35	. . .	. . .	. . .
Smethport,	.30	.10	. . .	. . .	. . .	. . .	‡	.38	.98	. . .	. . .	‡	.50	. . .	.05	. . .
Somerset,	. . .	. . .	. . .	. . .	. . .	. . .	.25	.15	1.25	.78	. . .	. . .	. . .	. . .	. . .	. . .
Stoyestown,	. . .	.18	.32	. . .	. . .	. . .	. . .	.35	.75	.18	. . .	. . .	.77	.18	. . .	. . .
Uniontown,	.38	.28	. . .	. . .	. . .	. . .	.20	.36	.87	. . .	. . .	.17	1.14	.32	.05	. . .
Warren,	.05	.31	.01	. . .	. . .	. . .	. . .	.03	1.17	.50	. . .	. . .	.56	. . .	. . .	.15
West Newton,	. . .	.10	.13	. . .	. . .	. . .	. . .	.30	.47	.52	. . .	. . .	1.50	.10	.13	. . .
Potomac Basin.																
Chambersburg,	. . .	.30	. . .	. . .	. . .	. . .	.01	.85	.25	. . .	. . .	. . .	.25	. . .	. . .	. . .
Lake Basin.																
Erie,†	.24	. . .	. . .	. . .	. . .	.02	.02	.04	1.06	. . .	. . .	.22	.03	. . .	.04	. . .

†U. S. Weather Bureau Stations. *Missing. ‡Amount included in measurement following.

Precipitation During April, 1895—*Continued.*

	17	18	19	20	21	22	23	24	25	26	27	28	29	30	31	Total.
Delaware Basin.																
Bethlehem						.07					.56		†	.58		4.46
Blooming Grove						.15					.27			.05		5.21
Browers Lock						.13					.58	.39	.25	.20		4.94
Coatesville						.10					.70	.31	.28	.13		4.65
Coopersburg						.08					.55	.10	.17	.10		5.40
Doylestown						.06					.50	.07	.27	.06		5.03
Dyberry						.02			.03		.34		.01	.09		3.22
Easton						.01					†	.55	†	.10		3.91
Forks of Neshaminy						.10					.64	.14	.24	.20		6.04
Frederick						.06					.54	.18	.20	.22		5.15
Hamburg						.31					1.02		.26	.28		6.85
Honesdale						.10			.02		.20		.03	.10		3.39
Kennett Square						.08					.66	.55	.37	.30		5.74
Lansdale						.07					.75	.08	.24	.06		4.88
Mauch Chunk						.21					.34		.09	.42		6.32
Ottsville						.05					.55		.16	.16		4.99
Philadelphia, a†						.97					.64	.36	.52	.31		6.14
Philadelphia, b						.08					.65	.25	.48	.26		5.59
Phœnixville						.10					.68	.42	.22	.14		5.19
Point Pleasant											.43	.21	.11	.19		5.99
Pottstown						.05					1.00		.35	.15		5.13
Quakertown						.07					.36	.07	.24	.20		5.41
Reading						.01					.50	.05	.15	.07		4.28
(Salem Corners) Hamlinton																
Seisholtzville						.08					.56	.12	.17	.27		7.09
Smith's Corner						.06					.42	.15	.26	.27		5.60
Swarthmore						.01					†	†	1.95			5.53
West Chester						.11					.58	.26	.34	.27		5.37
Westtown																
White Haven						.16					.19		.08	.16		4.24
Susquehanna Basin																
Altoona						.05					.03	.11		.02		2.16
(Aqueduct) Loganta						.03					1.20	.03	.07	.20		4.23
Carlisle											1.10	.36	.18	.13		3.75
Drifton					*	.16					.13	*	.10	.33		4.24
Emporium						.10					.12					2.53
Gettysburg						.06					.80	.25	.15	.27		3.27
Girardville						.16								.78		4.59
Grampian						.10	.04			.02				.24		3.81
Harrisburg,†						.06					.82	.22	.10	.15		3.67
Hollidaysburg						.06					.34			.15		2.52
Huntingdon											.45					1.97
Lancaster						.08					†	†	†	2.05		5.07
Lebanon						.14					1.42	.10	.13	.26		5.10
Le Roy						.05			.06		.18			.62		2.65
Lewisburg						.06					.35		.03			2.41

† U. S. Weather Bureau Stations. *Missing. ‡ Amount included in measurement following.

Precipitation During April, 1895—*Continued.*

	17	18	19	20	21	22	23	24	25	26	27	28	29	30	31	Total.
Lock Haven,	...	...	...	...	...	.05	...	...	...	...	.04	...	...	.06	...	0.79
Selinsgrove,	...	...	...	...	...	...	...	...	...	.12	.53	...	...	...	...	2.55
South Eaton,	...	...	...	...	...	.14	...	...	.04	...	.45	...	...	...	...	3.60
State College,	...	...	...	...	...	.08	...	...	...	...	.17	...	...	.28	...	2.23
Towanda,	...	...	...	...	...	.01	...	...	.07	...	.16	...	...	.02	...	1.70
Wellsboro,	...	...	...	...	...	...	...	...	...	.05	.20	...	...	...	...	2.21
Wilkes-Barre,	...	...	...	...	...	.02	...	...	...	...	.53	...	‡	.08	...	2.71
Williamsport,	...	...	...	...	...	.09	...	...	...	‡	.20	...	...	.03	...	2.17
York,	...	...	...	...	...	.07	...	...	...	...	.75	.30	.25	.12	...	3.73
Ohio Basin.																
Beaver Dam,	...	...	...	...	...	.05	...	...	...	...	...	...	...	...	...	1.29
Brookville,	...	...	...	...	...	.05	.02	...	...	...	...	...	...	...	...	3.33
Cassandria,	...	...	...	...	...	.13	.01	...	...	‡	.24	...	.02	.01	...	3.61
Clarion,	...	...	...	...	...	.07	.05	...	...	...	.05	...	...	...	...	2.56
Confluence,	...	...	...	...	...	...	...	...	...	...	.02	.05	...	.06	...	3.57
Davis Island Dam,	...	...	...	...	...	.16	.05	...	...	...	...	...	...	...	...	1.80
DuBois,	...	...	...	...	...	.07	.02	...	...	...	...	...	...	...	...	4.41
Elwood Junction,	...	...	...	...	...	.04	.02	...	...	...	...	...	...	...	...	1.66
Freeport,	...	...	...	...	...	.04	.04	...	...	...	...	...	...	...	...	2.53
Greensboro,	...	...	...	...	...	...	.24	...	...	...	...	.05	...	...	...	3.88
Greenville,	...	...	...	...	...	...	.13	...	...	...	...	...	...	...	...	2.35
(Immel Reservoir) Lycippus,	...	...	...	...	...	.32	...	...	...	...	.12	...	...	...	...	4.46
Johnstown,	...	...	...	...	...	.15	.01	...	...	...	.12	...	.02	...	...	4.38
Lock No. 4,	...	...	...	...	...	.12	.13	...	...	...	.01	.03	.01	...	...	2.49
Mahoning,	...	...	...	...	...	05	.02	...	...	...	.01	...	...	...	...	3.40
Oil City,	...	...	...	...	...	.05	.09	...	...	...	...	...	...	...	...	2.68
Parker's Landing,	...	...	...	...	...	.05	.07	...	...	...	.01	...	...	...	...	2.95
Pittsburg,†	...	...	...	...	...	.22	.02	...	...	...	...	...	...	...	...	1.83
Ridgway,	.01	...	...	...	...	.07	...	...	...	...	...	...	...	...	...	3.35
Saegerstown,	...	...	...	...	...	...	.34	...	...	...	.06	...	...	...	...	1.40
Saltsburg,	...	...	...	...	...	.07	.20	...	...	...	...	...	...	.04	...	4.22
Shingle House,	...	...	...	...	...	.01	...	...	...	...	...	...	...	...	...	1.81
Smethport,	...	...	...	...	...	...	.15	...	...	...	...	...	...	...	...	2.46
Somerset,	...	...	...	...	...	...	...	...	...	...	...	.15	...	...	...	2.58
Stoyestown,	.03	...	...	...	...	...	.09	...	...	...	...	.16	...	.03	...	3.04
Uniontown,	...	...	...	...	...	.28	...	...	...	...	.07	...	...	...	...	4.12
Warren,	...	...	...	...	...	.27	...	...	...	...	...	...	...	...	...	3.05
West Newton,	...	...	...	...	...	...	.25	...	...	...	...	04	...	...	...	3.54
Potomac Basin.																
Chambersburg,	...	...	...	...	...	...	...	...	...	...	.70	.20	.15	.24	...	2.95
Lake Basin.																
Erie,†	...	...	...	...	...	.40	.02	...	...	...	...	...	...	...	...	2.69

† U. S. Weather Bureau Stations. * Missing. ‡ Amount included in measurement following.

Monthly Summary of Reports *by Voluntary Observers of the Pennsylvania State Weather Service for April, 1895.*

County.	Station.	Elevation above sea level (feet).	Temperature. Mean.	Maximum. Highest.	Maximum. Date.	Minimum. Lowest.	Minimum. Date.	Mean of maximum.	Mean of minimum.	Daily range. Mean.	Daily range. Greatest.	Precipitation. Total inches.	Total snowfall during month.	Depth of snow on ground at end of month.	Number of days rain or snow.	Number of days. Clear.	Fair.	Cloudy.	Wind, prevailing direction.	Observers.
Adams,	Gettysburg,	. . . .	49.8	85	25	28	18	60.6	38.9	21.7	43	3.27	. . .	. . .	10	11	12	7	NE	H. F. Buehler.
Allegheny,	Pittsburg,	820	54.0	82	25	28	3	63.0	45.0	18.0	33	1.83	0.2	. . .	10	7	11	12	N	O. D. Stewart, W. B.
Berks,	Hamburg,	380	49.8	86	25	25	4	59.8	39.8	20.0	42	6.85	. . .	. . .	9	5	14	11	E	William Shipe.
Berks,	Reading,‡	280	50.0	. . .	. . .	. . .	. . .	. . .	. . .	. . .	. . .	4.28	. . .	. . .	12	. . .	. . .	. . .	. . .	Franklin Yager.
Blair,	Altoona,	1,181	54.5	84	27	30	11	63.3	45.7	17.6	29	2.16	. . .	. . .	9	. . .	. . .	. . .	. . .	Dr C B Dudley.
Blair,	Hollidaysburg,	947	49.7	86	25	22	11	62.7	36.7	26.0	47	2.52	. . .	. . .	8	15	5	12	E	Prof. J. A. Stewart.
Bradford,	Le Roy,	1,400	44.8	76	25	20	11	53.9	35.7	18.2	35	2.65	0.2	. . .	13	8	3	19	SW	G. W. T. Warburton
Bradford,	Towanda,	754	46.8	80	25	25	11	56.5	37.2	19.3	45	1.70	T	. . .	11	7	8	15	NW	Hiram E. Bull.
Bucks,	Forks of Neshaminy,†	304	52.1	. . .	. . .	. . .	. . .	. . .	. . .	. . .	. . .	6.04	. . .	. . .	12	16	. . .	14	N	J. C. Hilsman.
Bucks,	Quakertown,	536	47.9	84	25	25	5	58.7	37.1	21.6	40	5.41	T	. . .	13	5	10	15	NE	J. L. Heacock.
Cambria,	Cassandria,	2,100	49.2	80	26	24	3	56.1	42.3	13.8	32	3.61	T	. . .	13	11	7	12	SE	A. H. Boyle.
Cambria,	Johnstown,	1,184	52.0	85	26	25	11	64.3	39.7	24.6	45	4.58	. . .	. . .	12	15	9	6	S	E.C. Lorentz.
Cameron,	Emporium,	1,050	49.1	82	26	20	11	60.0	38.2	21.8	48	2.53	T	. . .	8	9	10	11	W	T. B. Lloyd.
Carbon,	E. Mauch Chunk,	550	48.6	84	25	23	4	58.8	38.4	20.4	43	6.52	. . .	. . .	10	14	5	11	W	F. C. Wintermute.
Centre,	State College—																			
	Agricultural Experiment Sta.,	1,191	48.4	80	25	23	11	56.5	40.2	16.3	41	2.23	T	. . .	8	9	4	17	E	Prof. Wm. Frear.
Chester,	West Chester,	455	50.0	84	25	29	4,11	58.8	41.1	17.7	30	5.37	. . .	. . .	11	14	3	13	NW	J. C. Green, D. D. S.
Chester,	Coatesville,	380	49.8	87	25	25	4,12	61.2	38.5	22.7	43	4.63	. . .	. . .	11	14	8	8	NE	W. T. Gordon.
Chester,	Kennett Square,	275	50.2	85	25	26	4	61.3	39.1	22.2	38	5.74	. . .	. . .	12	10	5	15	S	B. P. Kirk.
Chester,	Phœnixville (29 days),	190	50.5	85	25	30	4	60.1	40.9	19.2	34	5.19	. . .	. . .	10	7	6	17	NW	T. Knowles Perot.
Chester,	Westtown,*	350	. . .	. . .	. . .	. . .	. . .	. . .	. . .	. . .	. . .	. . .	. . .	. . .	. . .	. . .	. . .	. . .	. . .	John D. Carter.
Clearfield,	Grampian,	1,450	47.2	84	26	20	11	56.5	37.9	18.6	42	3.81	0.5	. . .	11	4	14	12	SW	Nathan Moore.
Clinton,	Lock Haven,†	560	50.8	88	25	§28	11	. . .	. . .	. . .	. . .	0.79	. . .	. . .	7	13	2	15	W	Prof. J. A. Robb.
Crawford,	Saegerstown,	1,200	47.2	80	30	17	11	60.3	34.0	26.3	49	1.40	T	. . .	10	8	10	12	NW	J. G. Apple.
Cumberland,	Carlisle,	480	51.0	87	25	28	18	61.2	40.9	20.3	44	3.75	. . .	. . .	10	14	6	14	SE	J. E. Pague.
Dauphin,	Harrisburg,	480	50.5	84	25	31	11	59.0	42.0	17.0	34	3.67	. . .	. . .	10	10	6	14	E	F. Ridgway, W. B.
Delaware,	Swarthmore—																			
	Swarthmore College,*	361	. . .	. . .	. . .	. . .	. . .	. . .	. . .	. . .	. . .	5.53	. . .	. . .	. . .	. . .	. . .	. . .	. . .	Prof. S. J. Cunningham.
Erie,	Edinboro,*†	190	46.6	75	21	19	11	. . .	. . .	. . .	. . .	. . .	. . .	. . .	. . .	. . .	. . .	. . .	W	C. F. Sweet.
Erie,	Erie,	1,400	45.0	76	24	23	1	54.0	36.0	18.0	38	2.09	. . .	. . .	10	9	12	9	NE	P. Wood, W. B.
Fayette,	Uniontown,	681	51.4	80	26	27	3	61.2	41.5	19.7	38	4.12	T	. . .	11	9	11	10	NW	Wm. Hunt.
Franklin,	Chambersburg,	1,000	48.9	82	26	26	4	60.9	36.9	24.0	42	2.95	. . .	. . .	9	10	10	10	W	J. C. Boggs.
Huntingdon,	Huntingdon																			
	The Normal College,	650	50.2	86	26	25	4,11	63.3	37.1	26.2	48	1.97	. . .	. . .	6	1	18	11	W	Prof. W. J. Swigart.

Mean temperature from maximum and minimum readings. ‡Extremes from dry thermometers. †Mean temperatures, 7+2+9+9÷4 ‡Mean temperature 8+8÷2. §No records. *Records incomplete. ‖Observed reading. **19 days.

Monthly Summary of Reports *by Voluntary Observers of the Pennsylvania State Weather Service for April, 1895.—Continued.*

County.	Station.	Elevation above sea level (feet).	Temperature. Mean.	Maximum. Highest.	Maximum. Date.	Minimum. Lowest.	Minimum. Date.	Mean of maximum.	Mean of minimum.	Daily range. Mean.	Daily range. Greatest.	Precipitation. Total inches.	Total snowfall during month.	Depth of snow on ground at end of month.	Number of days rain or snow.	Number of days. Clear.	Fair.	Cloudy.	Wind, prevailing direction.	Observers.
Lancaster. . .	Lancaster—																			
	Franklin and Marshall College,	413	50.3	83	25	28	11	61.7	38.9	22.8	37	5.07	. . .	. . .	13	10	9	11	E	A. V. Heister.
Lebanon, . . .	Lebanon, ...	458	51.9	85	25	27	11	‖63.2	38.6	24.6	42	5.10	. . .	. . .	11	12	5	13	NE	G. W. Hayes, C. E.
Lehigh. . . .	Coopersburg, ...	520	49.4	83	25	28	5,12	59.2	39.7	19.5	36	5.40	0.3	. . .	11	13	5	12	NW	Dr. M. P. Boye.
Luzerne. . . .	Drifton (26 days), ...	1,683	47.2	80	25	20	2	61.0	33.4	27.6	49	4.24	2.5	. . .	10	10	4	12	N	J. R. Wagner.
Luzerne, . . .	White Haven, ...	. . .	45.2	81	25	21	5	54.5	35 8	18.7	36	4.24	. . .	. . .	11	5	12	13	N	C. M. Driggs.
Luzerne, . . .	Wilkes-Barre, ...	575	49 9	85	25	26	5,11	62.7	37.1	25.6	44	2.71	. . .	. . .	7	10	5	15	W	A. W. Betterly.
Lycoming, . . .	Williamsport, ...	. . .	50.0	82	25	29	3,11	59.0	41.1	17.9	39	2.17	. . .	. . .	10	12	8	10	E	G. D. Snyder, C. E.
McKean, . . .	Smethport, ...	1,500	46.0	76	25	18	11	57.2	34.8	22.4	48	2.46	1.0	. . .	9	8	12	10	SE	Armstrong & Brownell.
Mercer, . . .	Greenville—																			
	Thiel College, ...	1,000	47.4	80	26	20	11	58.3	36.5	21.8	40	2.35	. . .	. . .	6	20	2	8	. . .	Prof. S. H. Miller.
Montgomery, .	Pottstown, ...	150	51.7	87	25	30	4	61.5	41.9	19.6	40	5.13	. . .	. . .	8	15	7	8	NE	Charles Moore, D. D. S.
Northampton,	South Bethlehem, ...	349	49.2	84	25	28	5	59.0	39.5	19.5	37	. . .	. . .	. . .	. .	10	6	14	NW	T. J. Merriman.
Northampton. .	Easton—																			
	Lafayette College, ...	325	49 6	81	25	29	4,11	59.4	39.7	19.7	35	3.91	. . .	. . .	11	13	4	13	. . .	J. W. Moore
Perry, ...	(Aqueduct) Logania, ...	367	51.4	90	25	28	4	62.2	40.6	21.6	45	4.23	. . .	. . .	13	11	8	11	SE	Richard Callin.
Philadelphia. .	U. S. Weather Bureau, ...	117	51.6	84	25	32	11	60.2	43.1	17.1	31	6.14	. . .	. . .	11	11	3	16	NE	L. M. Dey. W. B.
Philadelphia. .	1529 Centennial Avenue, ...	120	52.1	84	25	21	11	61.0	43.2	17.8	30	5.59	. . .	. . .	11	11	5	14	NE	John Comly.
Pike.	Blooming Grove, *†	. . .	45.8	78	26	24	4	. . .	. . .	. . .	. .	5.21	2.5	. . .	11	2	14	14	W	John Grathwohl.
Potter, ...	Shingle House, ...	1,475	45.8	78	26	5	4	59.2	32.5	26.7	45	1.81	. . .	. . .	6	11	3	16	N	H. L. Pearsall.
Snyder. . . .	Selins Grove, ...	455	49.2	85	23	26	4,11	63.0	35.3	27.7	48	2.55	. . .	. . .	8	. .	22	8	NW	J. M. Boyer.
Somerset, . . .	Somerset, ...	2,250	47.8	80	25	20	10	60.8	34.9	25.9	42	2.58	. . .	. . .	5	4	18	8	SW	W. M. Schrock.
Tioga, ...	Wellsboro, *†	1,327	42.7	74	25	20	5	. . .	. . .	. . .	. .	2 21	. . .	. . .	7	8	5	17	S	H. D. Deming.
Union.	Lewisburg, ...	450	49.6	86	25	25	5	61.3	37.0	23.4	43	2.41	. . .	. . .	8	9	5	16	S	Prof. W. G. Owen.
Wayne, ...	Dyberry, ...	1,100	44.4	79	26	18	4	54.4	34.3	20.1	43	3 22	1.5	. . .	13	11	4	15	NW	Theodore Day.
Wayne. . . .	Honesdale, ...	1,000	45.8	77	25	24	4,11	54.9	36.6	18.3	37	3.39	1.8	. . .	12	9	9	12	E	Andrew Thompson.
Wayne. . . .	(Salem Corners) Hamlinton, § . .	1,600	. . .	. . .	. . .	. . .	. . .	. . .	. . .	. . .	. .	. . .	. . .	. . .	. .	. .	. .	. .	. . .	T. B. Orchard, M. D.
Westmoreland,	(Immel Reservoir) Lycippus, . .	1,420	51.8	85	27	23	3.4	59.8	43.7	16.1	28	4.46	. . .	. . .	8	. .	. .	. .	. . .	Murray Forbes.
Wyoming, . . .	South Eaton, ...	660	47.4	81	25	25	4,5	57.7	37 2	20.5	39	3.60	. . .	. . .	9	9	6	15	NW	B. M. Hall.
York, ...	York, ...	385	50.0	84	25	28	4,18	60.8	39.2	21.6	40	3.73	T	. . .	10	14	5	11	W	Mrs. L. H. Grenewald.

Mean temperature from maximum and minimum readings. *Extremes from dry thermometers. †Mean temperatures, 7+2+9+9+4÷4. ‡Mean temperature 8+8÷2. §No records. ¶Records incomplete. ‖Observed reading. **19 days.

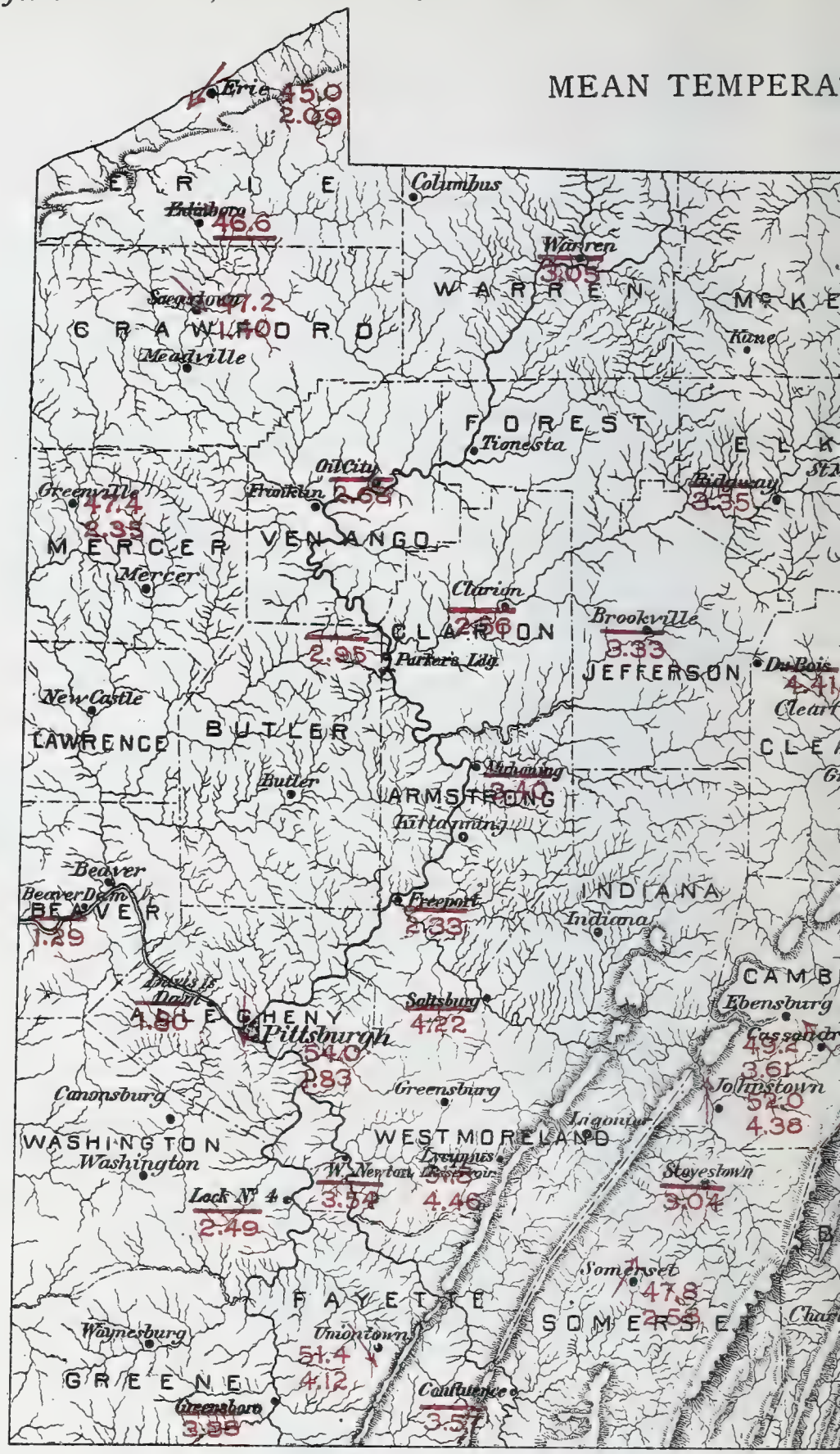
MEAN TEMPERA
Erie
45.0
2.09
E R I E
Columbus
Edinboro
46.6
Warren
3.05
W A R R E N
Saegertown
47.2
1.40
C R A W F O R D
Meadville
Kane
F O R E S T
Tionesta
E L K
Oil City
2.68
Franklin
Greenville
47.4
2.35
Ridgway
3.35
M E R C E R
V E N A N G O
Mercer
Clarion
2.56
C L A R I O N
2.95
Parker's Ldg.
Brookville
3.33
JEFFERSON
Du Bois
4.41
New Castle
LAWRENCE
B U T L E R
Butler
Kittanning
ARMSTRONG
INDIANA
Indiana
Freeport
2.33
Beaver
Beaver Dam
BEAVER
1.29
Davis Is. Dam
1.80
A L L E G H E N Y
Pittsburgh
54.0
2.83
Saltsburg
4.22
Ebensburg
Cassandra
49.2
3.61
Johnstown
52.0
4.38
Canonsburg
Greensburg
Ligonier
WASHINGTON
Washington
WESTMORELAND
Lock N° 4
2.49
3.54
4.46
Stoystown
3.04
Somerset
47.8
2.58
F A Y E T T E
S O M E R S E T
Waynesburg
Uniontown
51.4
4.12
G R E E N E
Greensboro
3.38
Confluence
3.57

URE, RAINFALL AND PREVAILING WIND DIRECTION FOR APRIL 1895.

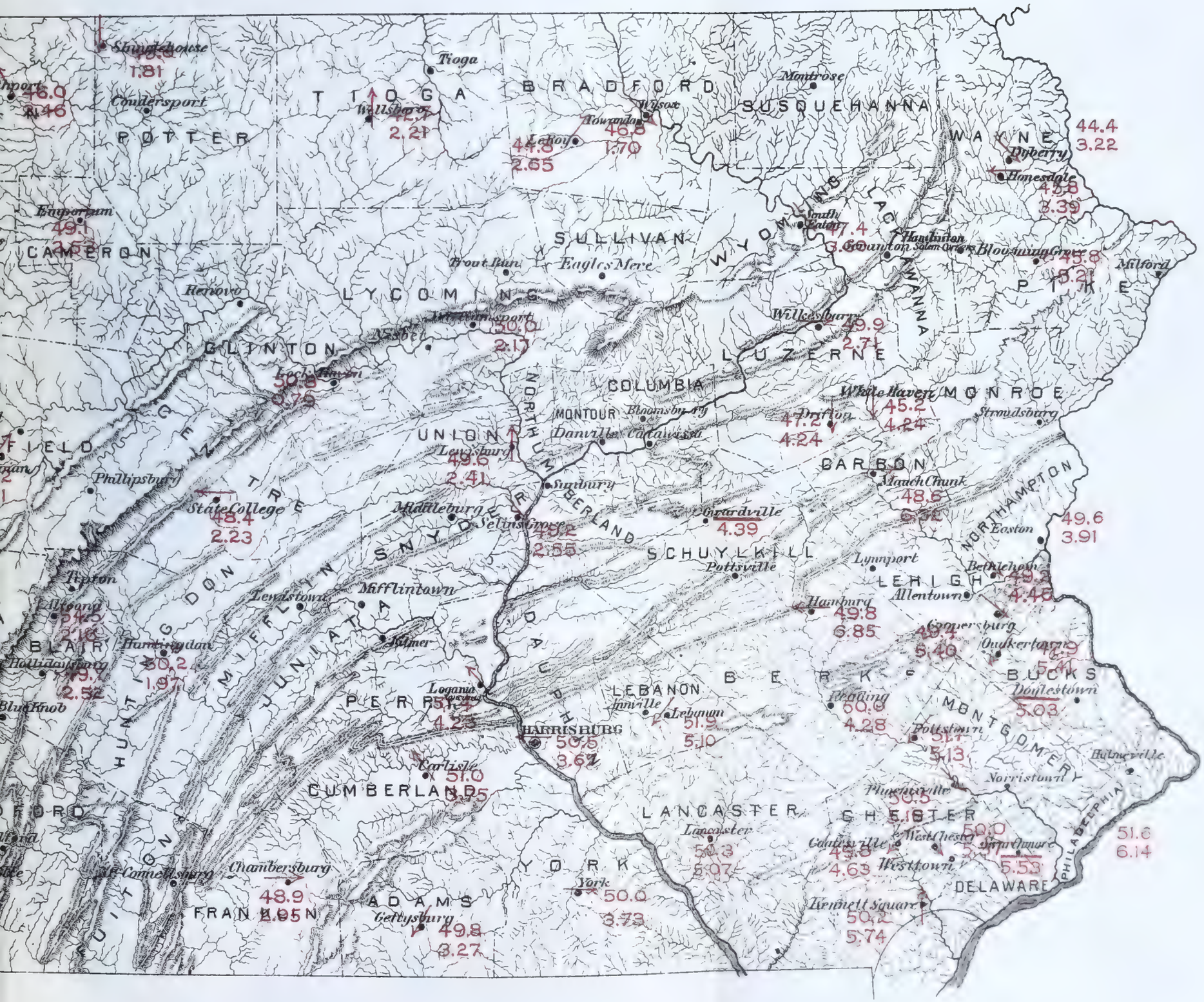

Monthly Weather Review for May, 1895.

Hall of the Franklin Institute,
Philadelphia, May 31, 1895.

General Review.

The average temperature for May, 1895, 60.6 degrees, is 1.4 degrees above the average (59.2 degrees) for the past seven years.

The highest recorded temperatures occurred on the 30th and 31st, and were as follows: Hollidaysburg, 110 degrees; Lock Haven, 102 degrees; Logania, 101 degrees, and Carlisle, 100 degrees.

The lowest were on the 17th: Smethport, 22 degrees; Shingle House, 23 degrees; Saegerstown, 24 degrees; Wellsboro, 24 degrees, and Dyberry, 24 degrees.

High temperatures prevailed until the 11th, causing rapid growth to vegetation. On the night of the 12th-13th a sever frost occurred, which killed the greater portion of the grape crop and badly injured other fruits. This was followed on the 17th by another damaging frost and freeze, which added additional injury to fruit, corn and early vegetables. Damaging frosts occurred again on the 21st, 22d and 23d. Unusually high temperatures occurred during the balance of the month.

From January 1, 1895, to May 31, 1895, the accumulated deficiency in daily mean temperature at Philadelphia was 295 degrees; at Erie, 327 degrees, and at Pittsburg, 373 degrees.

For the same period the excess in precipitation, in inches, at Philadelphia, was 0.80, and deficiency at Erie, 4.89, and at Pittsburg, 4.49.

Temperature.

	Mean Temperature, Degrees.	Mean Precipitation, Inches.
May, 1888,	57.6	4.24
1889,	62.0	5.91
1890,	58.8	6.71
1891,	57.5	2.12
1892,	59.5	5.70
1893,	58.0	5.54
1894,	60.8	8.88
1895,	60.6	2.68

The means of the daily maximum and minimum temperatures, 72.5 degrees and 48.6 degrees, respectively, give a monthly mean of 60.6 degrees, which is 0.2 degrees below the corresponding month of 1894.

The average daily range was 23.9 degrees.

Highest monthly mean, 63.6 degrees at Immel Reservoir (Lycippus) and Pottstown.

Lowest monthly mean, 56.6 degrees at Shingle House.

Highest temperature recorded during the month, 110 degrees on the 30th, at Hollidaysburg.

Lowest temperature, 22 degrees on the 7th, at Smethport.

Greatest local monthly range, 85 degrees, at Hollidaysburg.

Least local monthly range, 53 degrees at Erie.

Greatest daily range, 52 degrees, at Wilkes-Barre.

Precipitation.

The average precipitation for the State, for the month, 2.68 inches, is 2.90 inches less than the average (5.58) for the past seven years.

The rainfall was generally well distributed and timely.

The largest monthly totals of rainfall in inches were: Wellsboro, 6.46; Cassandria, 4.66; Oil City, 4.22; Wilkes-Barre, 4.16; Pottstown, 3.89; and Frederick, 3.76.

The least were: Altoona, 0.86; Beaver Dam, 1.19; Immel Reservoir (Lycippus), 1.34; Greensboro, 1.55; Stoyestown, 1.70, and Brookville, 1.71.

Wind and Weather.

The prevailing wind was from the west.

Average number: rainy days, 9; clear days, 13; fair days, 10; cloudy days, 8.

Barometer.

The mean pressure for the month, 30.07, is about .07 above the normal. At the United States Weather Bureau Stations, the highest observed was 30.36 at Philadelphia on the 1st, and the lowest, 29.61 at Harrisburg, on the 11th and Erie on the 26th.

Miscellaneous Phenomena.

Thunderstorms.—Hollidaysburg, 7th, 8th, 11th, 26th; Le Roy, 7th, 8th, 11th; Towanda, 7th, 8th, 11th; Quakertown, 27th; Cassandria, 7th, 26th; Johnstown, 7th, 8th, 11th; Emporium, 7th, 8th, 26th; East Mauch Chunk, 8th; State College, 7th, 11th, 19th; Coatesville, 27th; Kennett Square, 27th; Westtown, 27th; Lock Haven, 4th, 7th, 8th, 11th, 27th; Saegerstown, 6th, 7th, 11th; Harrisburg, 8th, 11th; Uniontown, 6th, 7th; Huntingdon, 5th, 9th, 10th; Lebanon, 8th, 31st; Coopersburg, 11th, 27th; White Haven, 8th, 11th; Wilkes-Barre, 31st; Williamsport, 7th, 8th, 11th, 31st; Easton, 31st; Aqueduct, Logania, 8th, 11th; Philadelphia (Weather Bureau), 27th; (Centennial

Avenue), 27th; Blooming Grove, 8th, 11th; Somerset, 7th, 11th; Lewisburg, 8th, 11th; Dyberry, 8th, 11th, 31st; Honesdale, 8th, 25th, 31st; Salem Corners (Hamlinton), 8th, 11th; South Eaton, 8th, 11th.

Hail.—Lock Haven, 4th; Williamsport, 12th.

Frost.—Gettysburg, 13th, 17th; Pittsburgh, 13th, 17th, 20th, 21st, 22d; Hollidaysburg, 13th, 17th, 20th, 22d; Le Roy, 13th, 16th, 17th, 20th, 21st, 22d; Towanda, 16th, 17th, 22d; Forks of Neshaminy, 17th; Quakertown, 16th, 17th, 22d, 23d; Cassandria, 14th, 15th, 17th, 18th, 20th, 22d; Johnstown, 13th, 15th, 17th, 22d, 23d; Emporium, 13th, 16th, 17th, 20th, 21st, 22d, 23d; East Mauch Chunk, 17th, 22d; State College, 13th, 17th, 22d; Coatesville, 17th, 22d; Kennett Square, 15th, 17th; Phoenixville, 13th, 15th, 17th; Westtown, 17th; Lock Haven, 13th, 17th; Saegerstown, 12th, 13th, 14th, 16th, 17th, 18th, 21st, 22d, 23d; Carlisle, 17th; Harrisburg, 17th, 22d; Edinboro, 12th, 21st; Uniontown, 13th, 17th, 22d, 23d, 28th; Chambersburg, 22d; Huntingdon, 17th, 22d; Lebanon, 17th, 22d; Coopersburg, 17th; Drifton, 21st; White Haven, 16th, 17th, 22d, 23d; Wilkes-Barre, 17th; Williamsport, 17th, 22d; Greenville, 13th, 17th, 18th, 21st; Pottstown, 17th; South Bethlehem, 17th; Easton, 17th; Aqueduct, Logania, 2d, 15th, 16th, 17th, 22d, 23d; Philadelphia (Weather Bureau), 17; (Centennial Avenue), 17th; Blooming Grove, 16th, 17th; Shingle House, 13th 16th, 17th, 20th, 21st, 23d; Selinsgrove, 13th, 17th, 21st; Somerset, 10th, 13th, 17th, 18th, 22d; Wellsboro, 13th, 16th, 17th, 18th, 20th, 22d; Lewisburg, 17th, 20th, 22d; Dyberry, 2d, 3d, 13th, 16th, 17th, 20th, 21st, 22d, 23d, 29th; Honesdale, 13th, 14th, 16th, 17th, 22d, 23d; Salem Corners (Hamlinton), 13th, 14th, 15th, 16th, 17th, 18th, 22d; South Eaton, 16th, 22d, 23d; York, 17th.

Sleet.—Le Roy, 12th; Salem Corners (Hamlinton), 12th.

Coronae.—Towanda, 4th, 5th, 30th.

Solar Halo.—Le Roy, 16th, 17th; Towanda, 15th, 18th; South Bethlehem, 17th; Philadelphia (Weather Bureau), 17th; (Centennial Avenue), 2d, 11th, 17th, 24th; Wellsboro, 17th.

Lunar Halo.—Towanda, 3d; Philadelphia (Weather Bureau), 7th.

Parhelias.—Le Roy, 3d.

Precipitation During May, 1895.

	1	2	3	4	5	6	7	8	9	10	11	12	13	14	15	16
Delaware Basin.																
Bethlehem,	. . .	. . .	. . .	. . .	. . .	. . .	. . .	. . .	.03	. . .	. . .	.49	. . .	.86	. . .	. . .
Blooming Grove,	. . .	. . .	. . .	. . .	. . .	. . .	. . .	. . .	. . .	. . .	†	.68	. . .	1.00	. . .	. . .
Browers Lock,	. . .	. . .	. . .	. . .	. . .	. . .	. . .	. . .	. . .	. . .	. . .	.56	. . .	.46	. . .	.05
Coatesville,	. . .	. . .	. . .	. . .	. . .	. . .	. . .	. . .	.12	. . .	. . .	.63	. . .	.77	. . .	.01
Coopersburg,	.02	. . .	. . .	. . .	. . .	.01	. . .	. . .	.02	. . .	. . .	.80	. . .	.90	.02	.01
Doylestown,	. . .	. . .	. . .	. . .	. . .	. . .	. . .	. . .	. . .	. . .	. . .	.34	. . .	.28	. . .	. . .
Dyberry,	. . .	. . .	. . .	. . .	. . .	. . .	. . .	.39	. . .	. . .	. . .	1.05	. . .	.45	. . .	. . .
Easton,	. . .	. . .	. . .	. . .	. . .	. . .	. . .	. . .	. . .	. . .	†	.78	. . .	.89	. . .	. . .
Forks of Neshaminy,	.06	. . .	. . .	. . .	. . .	.02	. . .	. . .	. . .	. . .	. . .	.28	. . .	.31	. . .	.05
Frederick,	. . .	. . .	. . .	. . .	. . .	. . .	. . .	. . .	. . .	. . .	. . .	.57	. . .	.70	. . .	. . .
Hamburg,	. . .	. . .	. . .	. . .	. . .	. . .	. . .	.51	. . .	. . .	. . .	.52	. . .	.94	. . .	. . .
Honesdale,	. . .	. . .	. . .	. . .	. . .	. . .	. . .	.20	.02	. . .	. . .	.92	.10	.46	.12	. . .
Kennett Square,	.04	. . .	. . .	. . .	. . .	.02	.02	. . .	.05	. . .	. . .	.38	. . .	.95	. . .	.05
Lansdale,	. . .	. . .	. . .	. . .	. . .	. . .	. . .	. . .	. . .	. . .	. . .	.53	. . .	.25	. . .	. . .
Mauch Chunk,	. . .	. . .	. . .	. . .	. . .	. . .	.05	.05	.03	.01	. . .	.93	. . .	.87	. . .	. . .
Ottsville,	. . .	. . .	. . .	. . .	. . .	.01	. . .	. . .	. . .	. . .	. . .	.55	. . .	.50	. . .	. . .
Philadelphia, a†	.03	. . .	. . .	. . .	. . .	.02	. . .	. . .	. . .	. . .	. . .	.14	. . .	.22	. . .	. . .
Philadelphia, b	.04	. . .	. . .	. . .	. . .	. . .	. . .	. . .	. . .	. . .	. . .	.17	. . .	.30	. . .	. . .
Phœnixville,	.03	. . .	. . .	. . .	. . .	.02	. . .	. . .	. . .	.33	.55	. . .	. . .	.51	. . .	. . .
Point Pleasant,	. . .	. . .	. . .	. . .	. . .	. . .	. . .	. . .	. . .	. . .	. . .	.47	. . .	.23	. . .	. . .
Pottstown,	.05	. . .	. . .	. . .	. . .	. . .	. . .	.07	. . .	. . .	. . .	.75	. . .	1.45	. . .	. . .
Quakertown,	.02	. . .	. . .	. . .	. . .	. . .	. . .	.03	. . .	. . .	. . .	.74	. . .	.97	. . .	. . .
Reading,	.01	. . .	. . .	. . .	. . .	. . .	. . .	.01	.15	. . .	. . .	.45	. . .	.83	. . .	. . .
(Salem Corners) Hamlinton,	.22	. . .	. . .	. . .	. . .	. . .	. . .	. . .	.27	. . .	†	1.03	. . .	.45	.18	. . .
Seisholtzville,	.02	. . .	. . .	. . .	. . .	. . .	. . .	.10	. . .	. . .	. . .	. . .	.85	.83	. . .	. . .
Smith's Corner,	. . .	. . .	. . .	. . .	. . .	. . .	. . .	. . .	. . .	. . .	. . .	.52	. . .	.28	. . .	. . .
Swarthmore,	. . .	. . .	. . .	. . .	. . .	. . .	. . .	. . .	. . .	. . .	. . .	.21	. . .	.31	. . .	. . .
West Chester,	.10	. . .	. . .	. . .	. . .	.02	.01	. . .	.07	. . .	. . .	.27	. . .	.80	. . .	.03
Westtown,	.05	. . .	. . .	. . .	. . .	. . .	. . .	. . .	*	. . .	. . .	.30	. . .	.65	. . .	.04
White Haven,	. . .	. . .	. . .	. . .	. . .	. . .	. . .	.19	. . .	. . .	. . .	1.06	. . .	.60	. . .	. . .
Susquehanna Basin.																
Altoona,	. . .	. . .	. . .	. . .	. . .	. . .	. . .	. . .	.03	. . .	. . .	.45	. . .	.12	. . .	. . .
(Aqueduct) Logania,	. . .	. . .	. . .	. . .	. . .	. . .	. . .	.14	.04	. . .	.17	.18	. . .	.14	. . .	. . .
Carlisle,	.08	. . .	. . .	. . .	. . .	. . .	. . .	.41	. . .	. . .	‡	.16	. . .	. . .	. . .	. . .
Drifton,	. . .	. . .	. . .	. . .	*	. . .	. . .	. . .	. . .	.39	.46	*	. . .	. . .	. . .	. . .
Emporium,	. . .	. . .	. . .	. . .	. . .	. . .	.45	.84	. . .	. . .	.34	. . .	. . .	.15	. . .	. . .
Gettysburg,	.02	. . .	. . .	. . .	. . .	. . .	. . .	‡	1.50	. . .	. . .	.15	. . .	.11	. . .	.04
Girardville,	. . .	. . .	. . .	. . .	. . .	. . .	. . .	. . .	. . .	. . .	.80	.75	. . .	.64	. . .	. . .
Grampian,	. . .	. . .	. . .	. . .	. . .	. . .	.78	.10	.18	. . .	.45	. . .	. . .	.38	. . .	. . .
Harrisburg,†	. . .	. . .	. . .	. . .	. . .	. . .	. . .	.26	.32	. . .	. . .	.08	. . .	.10	. . .	. . .
Hollidaysburg,	. . .	. . .	. . .	. . .	. . .	. . .	. . .	1.13	. . .	. . .	.33	.32	. . .	.20	. . .	. . .
Huntingdon,	. . .	. . .	. . .	. . .	. . .	. . .	. . .	.85	.07	. . .	.85	. . .	. . .	.23	. . .	. . .
Lancaster,	. . .	. . .	. . .	. . .	. . .	. . .	. . .	.38	. . .	. . .	‡	.40	. . .	.47	. . .	. . .
Lebanon,	. . .	. . .	. . .	. . .	. . .	. . .	. . .	.31	.25	. . .	. . .	.22	. . .	.28	. . .	. . .
Lefroy,	.02	. . .	. . .	. . .	. . .	. . .	.05	.73	. . .	. . .	.60	.50	. . .	.25	. . .	. . .
Lewisburg,	.08	. . .	. . .	. . .	. . .	. . .	. . .	.47	. . .	. . .	1.26	.48	. . .	.28	. . .	. . .

Lock Haven,				.15			.16	10			60			15		
Selins Grove,								11			.50	.18		.26		
South Eaton,								.16			.51	1.33		.44		
State College,	.13							.13			48	.39		19		
Towanda,							[illegible]	47			40	.62		25		
Wellsboro',							[illegible]	20			05	.55		1.12	.35	.10
Wilkes Barre,								.70				1.95		.55		
Williamsport,							1.07	29			65			.4[illegible]		
York,	.02							.95				15		.10	.05	02
OHIO BASIN.																
Beaver Dam,								19	05			.19		14	.06	
Brookville,								51	.20			.22		43		
Cassandria,							41	04	07		1.05			2.55		
Clarion,								51	32			.26		.40	.05	
Confluence,								.54	04		.01	.06		.30	.18	.05
Davis Island Dam,								.56	.01			50		.57	.03	
DuBois,								.66	.46			.21		.34	.14	
Elwood Junction,								.58				67		.16	07	
Freeport,	.02							.51				.71		.44	.10	
Greensboro',							.05		.02			42		.33	.05	
Greenville,							.28	.18			1.15			.28		
(Immel Reservoir) Lycippus,								.15			.16		.37	.12		
Johnstown,							.05	.24	.01		1.58	.16	.01	56	.08	
Lock No. 4,							.03	.23	04			.31		.52	.05	
Mahoning,								36	.03			.75		.58	.07	
Oil City,								2.57	.25			.46		.28	.10	
Parker's Landing,								.66	.16			.44		.57	.08	
Pittsburg,†							.40	.02	.02		.27	.14		.34	.02	
Ridgway,								09	1.30			.26		.24		
Saegerstown,							.40		.08		1.10	34		.55		
Saltsburg,	.07							.51	.05	.09		.33		.32	.12	
Shingle House,							25	.95			.25			.05		
Smethport,					.10		.05	.65			.12	.25		.10		
Somerset,							.65				1.10			.13		
Stovestown,								.15	.02	.02	.70		.28	.09		
Uniontown,						.48	.33			.08	14			.56		
Warren,						.01		.35	.38			.30		.34	.07	
West Newton,							.20	.58				45		.35	.05	
POTOMAC BASIN.																
Chambersburg,								.53	.26		.37	10		10		
LAKE BASIN.																
Erie,†							.30	.02			.70	.01		.56	.05	

† U. S. Weather Bureau Stations. * Missing. ‡ Amount included in measurement following.

Precipitation During May, 1895—*Continued.*

	17	18	19	20	21	22	23	24	25	26	27	28	29	30	31	Total.
Delaware Basin.																
Bethlehem,					.04						.91					2 33
Blooming Grove,			.03						.15	‡	.86				.02	2.74
Browers Lock,		.09			.84						1.17					2.17
Coatesville,		.16			.99					.17	.80					3.65
Coopersburg,		.01			.33					.04	.92					3.08
Doylestown,		.03			.67					.05	1.27					2.64
Dyberry,			.06						.08	.19	.30					2.52
Easton,				‡	.03				‡	‡	.88					2 58
Forks of Neshaminy,		.10			.78					.14	.96					2.70
Frederick,		.04			.57					.07	1 81					3.76
Hamburg,		.06							.06	.61	.53					3.23
Honesdale,			.08						.10	.20	.68				.01	2.89
Kennett Square,		.14			.85	.02				.07	.71					3.30
Lansdale,		.19			.80					.20	.31					2 28
Mauch Chunk,		.02		.02					.03	.23	.74					2.98
Ottsville,		.03			.44					.05	1.15					2.73
Philadelphia, a†		.21			.53	.03				.21	.33					1.72
Philadelphia, b,		.20		‡	.66					.20	.46					2.03
Phœnixville,		.10			.89					.11	.90					3 44
Point Pleasant,					.85						.24	.99				2.78
Pottstown,					.72						.85					3.89
Quakertown,		.03			.42					.03	1.36					3.60
Reading,		.01	.01		.40				.01	.20	.33					2.41
(Salem Corners) Hamlinton,			‡	.09	.33				‡	.12	.40	.02			.06	2.87
Seisholtzville,			.06		.30					.13	.86					3.15
Smith's Corner,		.04			.56					.10	1.35					2.85
Swarthmore,		.02			.87						.63					2.04
West Chester,		.12			.93					.03	.92					3.30
Westtown,		.13			.85					.04	1.28					3.34
White Haven,				.10							.80					2.75
Susquehanna Basin.																
Altoona,									.03	09	.08					0 80
(Aqueduct) Logania,		.04	.49	.01					.24	.29	.32					2.06
Carlisle,		.04	.30		.10				.52	.59	.14					2.34
Drifton,	.21		*	.07						‡	.90			*		2.03
Emporium,			.20						.15	.55	.40					3.08
Gettysburg,		.06	.15	.01	.41				.06	.27	.38					3.16
Girardville,	.05	.10	.10	.02					.08	.20	.59					3.33
Grampian,			.18	.04					.07	‡	.20					2.38
Harrisburg, †		.06	.38	.02	.10				.12	.23	.31					1.98
Hollidaysburg,			.05	.02					.09	.12	.13					2.39
Huntingdon,			.31	.02						.40	.28					3.01
Lancaster,	.12		06		.83				‡	‡	.75					3.01
Lebanon,		.02	.15	.03	.09				.01	.23	.26					1.85
Le Roy,			.48	.05						.02	.54					3.24
Lewisburg,			.46	.08						.02	.53					3.66

ock Haven,			.31	.11						.12		.65								2.35
Selinsgrove,			.65	.32						.34	.15	.65						.10		3.26
South Eaton,			.25	.05							.66									3.40
State College,			.26	.02						.09	.09	.43								2.21
Towanda,			.34	.03						.02		.39								2.56
Wellsboro',			.50	.10	.20					.08		1.67								6.46
Wilkes-Barre,				.15								.83						.15		4.16
Williamsport,			.34	.01						.07		.42						.06		3.57
York,		.04	.33	.03	.49					.07	.30	.18								2.73
OHIO BASIN.																				
Beaver Dam,				.14								.42								1.19
Brookville,				.15								.58								1.71
Cassandria,			.10	.06						.08	.14	.18								4.66
Clarion,				.25								.47	.02							2.25
Confluence,			.13	.26	.05					.01	.04	.25								1.94
Davis Island Dam,				.32								.45								2.24
DuBois,				.23								.21								2.24
Elwood Junction,				.24								.26								1.75
Freeport,												.61								2.39
Greensboro',				.05	.10							.56								1.55
Greenville,				.35							.35	.18								2.75
(Immel Reservoir) Lycippus,			.10									.44								1.34
Johnstown,			.03	.03						.01	.24									2.83
Lock No. 4,				.07								.66								1.71
Mahoning,				.16								.35								2.28
Oil City,			.03	.27								.37	.02					.07		1.22
Parker's Landing,				.29								.31	.02							2.32
Pittsburg,†			.20								.04	.52								1.97
Ridgway,				.20								.42								2.51
Saegerstown,			.20	.03			.90													3.60
Saltsburg,				.15								.46								2.10
Shingle House,			.35	.20				.05			.55									2.65
Smethport,			.30		.05						.30	.20								2.12
Somerset,																				1.88
Stoyestown,				.13	.15					.04	.05	.07								1.70
Uniontown,			.08									.60								2.07
Warren,				.38	.05						.01	.45	.04							2.36
West Newton,				.10								.58								2.11
POTOMAC BASIN.																				
Chambersburg,			.36	.02	.17					.14	.17	.17								2.39
LAKE BASIN.																				
Erie,†			.32								.38	.04								2.58

† U. S. Weather Bureau Stations. * Missing. † Amount included in measurement following

Monthly Summary of Report *by Voluntary Observers of the Pennsylvania State Weather Service for May, 1895.*

County.	Station.	Elevation above sea level (feet).	Temperature. Mean.	Maximum. Highest.	Maximum. Date.	Minimum. Lowest.	Minimum. Date.	Mean of maximum.	Mean of minimum.	Daily range. Mean.	Daily range. Greatest.	Precipitation. Total inches.	Total snowfall during month.	Depth of snow on ground at end of month.	Number of days rain or snow.	Number of Days. Clear.	Fair.	Cloudy.	Wind, prevailing direction	Observers.
Adams	Gettysburg,		60.9	94	30	35	17,22	72.0	49.8	22.2	41	3.16			13	17	10	4	S	H. F. Buehler.
Allegheny,	Pittsburg,	820	63.3	93	30	35	22	73.6	53.0	20.6	34	1,97			10	8	13	10	S	O. D. Stewart, W. B.
Berks,	Hamburg,	380	62.2	96	30	33	17	73.9	50.4	23.5	40	3 23			7	5	16	10	W	William Shipe.
Berks,	Reading,‖	280	61,8									2.41			11					Franklin Yager.
Blair,	Altoona (30 days),	1,181	65.0	95	31	37	22	75.7	54.3	21.4	41	0.80			6					Dr. C. B. Dudley.
Blair,	Hollidaysburg,	947	61.8	110	30	25	22	77.7	45.8	31.9	52	2.39			9	16	7	8	W	Prof. J. A. Stewart.
Bradford,	Le Roy,	1,400	59.0	91	31	28	13	70.4	47.7	22.7	34	3.24			10	15	6	10	SW	G. W. T. Warburton.
Bradford,	Towanda,	754	59.6	93	30	27	17	72.3	47.0	25.3	48	2.56			9	17	4	10	NW	Hiram E. Bull.
Bucks,	Forks of Neshaminy.§ (27 days),	304	60.7									2.70			9	16		11	N	J. C. Hilsman.
Bucks,	Quakertown,	536	59.5	95	30	29	17	71.7	47.3	24.4	41	3.60			8	11	12	8	NW	J. L. Heacock.
Cambria,	Cassandria,	2,100	59.5	88	30	31	22	67.3	51.7	15.6	30	4.66	T		10	15	8	8	NW	A. H. Boyle.
Cambria,	Johnstown,	1,184	61.6	94	31	30	17	75.1	48.1	27.0	42	2.83	T		12	14	7	10		E. C. Lorentz.
Cameron,	Emporium,	1,050	60.0	98	30	27	17,22	74.2	45.8	28.4	46	3.08	T		8	16	8	7	W	T. B. Lloyd.
Carbon,	E. Mauch Chunk,	550	60.8	97	30	28	17	74.2	47.3	26.9	47	2.98			11	19	7	5	W	F. C. Wintermute.
Centre,	State College—Agricultural Experiment Sta.,	1,191	59.3	93	30	31	13	69.2	49.4	19.8	30	2.21			10	9	12	10	S	Prof. Wm. Frear.
Chester,	West Chester,	455	61.4	92	30,31	38	17,22	70.9	51.9	19.0	30	3.30			11	16	4	11	W	J. C. Green, D. D. S.
Chester,	Coatesville,	380	61.4	95	31	30	17	73.3	49.4	23.9	40	3.65			8	13	14	4	S	W. T. Gordon.
Chester,	Kennett Square,	275	61.2	94	31	34	17	72.9	49.5	23.4	37	3.30			12	14	8	9	NW	B. P. Kirk.
Chester,	Phœnixville,‡	196				35	17,20					3.44			9	11	8	12	SW	T. Knowles Perot.
Chester,	Westtown (30 days),	350	59.9	92	31	34	17	69.9	49.9	20.0	35	3.34			8	7	16	7	W	John D. Carter.
Clearfield,	Grampian,†	1,450	59.6	94	31	26	13	72.0	47.1	24.9	38	2.38			10	7	15	9	SW	Nathan Moore.
Clinton,	Lock Haven,§	560	63.2	102	30	30	22					2.35			9	20	6	5	W	Prof. J. A. Robb.
Crawford,	Seagerstown,	1,200	58.7	94	5	24	22	75.2	42.2	33.0	48	3.60	T		8	10	10	11	NW	J. G. Apple.
Cumberland,	Carlisle,	480	61.9	100	30	32	17	73.0	50.8	22.2	39	2.34			10	16	9	6	S	J. E. Pague.
Dauphin,	Harrisburg,	480	62.0	95	30	37	17	71.0	52.0	19.0	35	1.98			11	21	3	7	W	F. Ridgway, W. B.
Delaware,	Swathmore—Swathmore College,‡	361										2.04			5					Prof. S. J. Cunningham.
Erie,	Edinboro,*§	190	58.0	89	5	26	12												W	C. F. Sweet.
Erie,	Erie,	1,400	59.0	85	31	32	13	67.0	51.0	16.0	36	2.58			9	12	13	6	SW	P. Wood, W. B.
Fayette,	Uniontown (29 days)	681	59.2	90	5	29	22	70.7	47.7	23.0	36	2.07			7	11	16	2	SW	Wm. Hunt.
Franklin,	Chambersburg,	1,000	60.0	96	30	30	17	72.4	47.6	24.8	42	2.39			11	8	9	14	W	J. C. Boggs.
Huntingdon,	Huntingdon—The Normal College,	650	61.3	98	30	25	14	76.5	46.1	30.4	48	3.01			8	2	23	6	SE	Prof. W. J. Swigart.

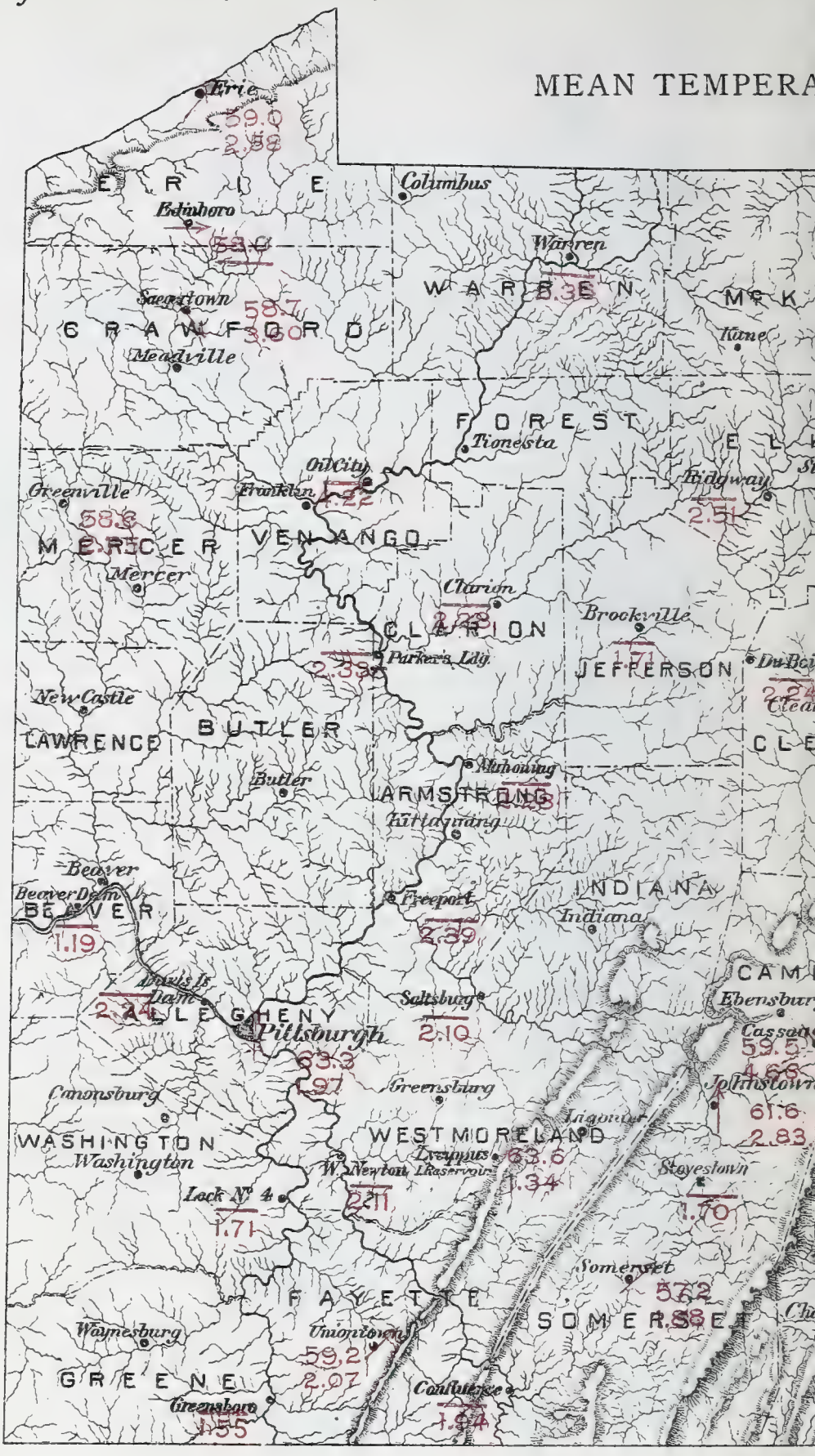
MEAN TEMPERA
Erie
59.0
2.58
ERIE
Edinboro
Columbus
Warren
WARREN
Saegertown
58.7
3.60
CRAWFORD
Meadville
Kane
FOREST
Tionesta
Oil City
Franklin
Greenville
58.6
Ridgway
2.51
MERCER
VENANGO
Mercer
Clarion
CLARION
Brookville
Parker's Ldg.
JEFFERSON
New Castle
LAWRENCE
BUTLER
Butler
Mahoning
ARMSTRONG
Kittanning
Beaver
Beaver Dam
BEAVER
1.19
Freeport
2.39
INDIANA
Indiana
Davis Is. Dam
2.24
ALLEGHENY
Pittsburgh
63.3
1.97
Saltsburg
2.10
Ebensburg
Cassan
59.5
Johnstown
61.6
2.83
Canonsburg
Greensburg
WASHINGTON
Washington
WESTMORELAND
Ligonier
Lycippus
63.6
1.34
W. Newton
Lock No 4
2.11
1.71
Stoyestown
1.70
Somerset
FAYETTE
SOMERSET
Waynesburg
Uniontown
59.2
2.07
GREENE
Greensboro
1.55
Confluence
1.94

RE, RAINFALL AND PREVAILING WIND DIRECTION FOR MAY 1895.

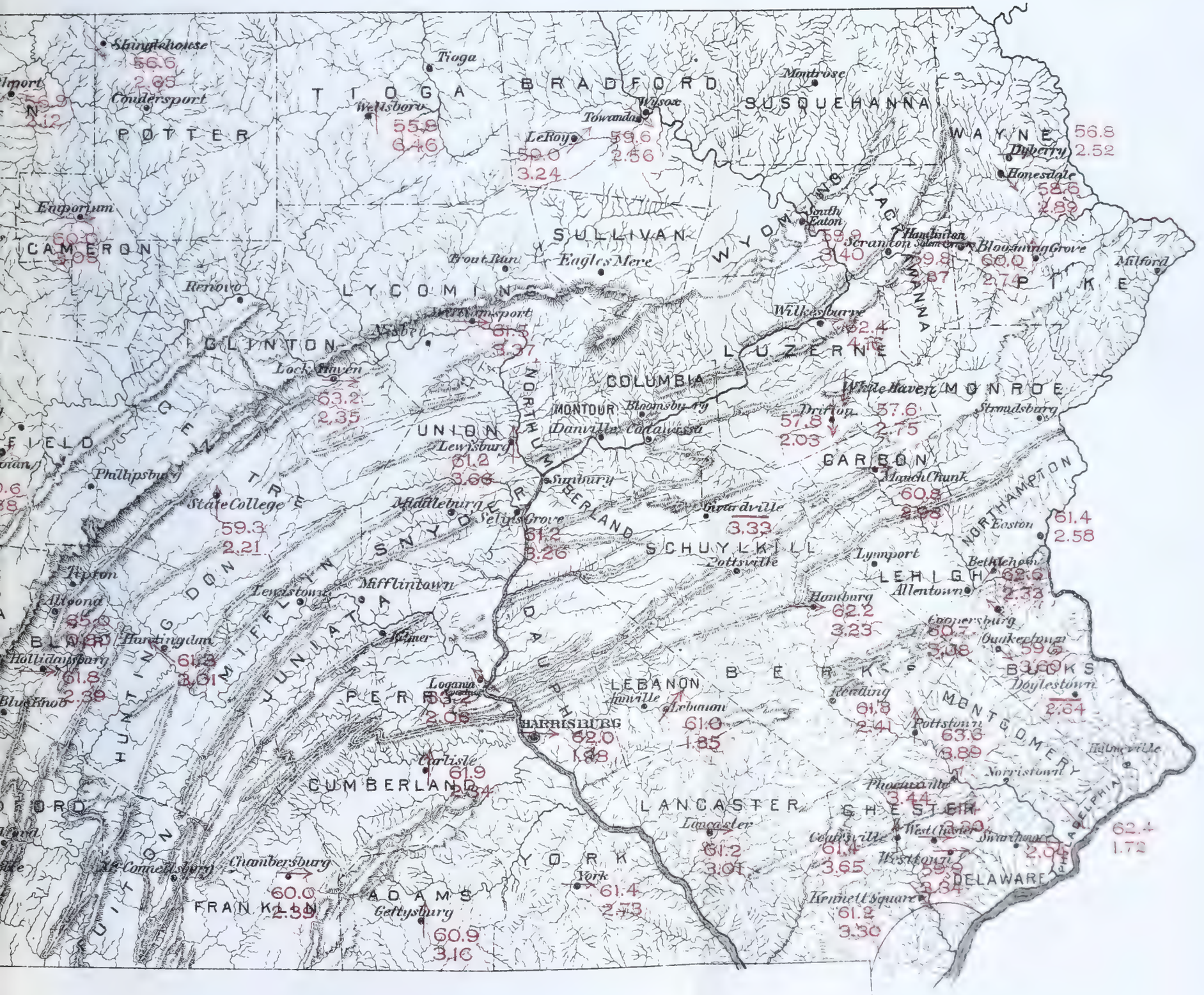

Lancaster,	Lancaster—																	
	Franklin and Marshall College,	413	61.2	93	30,31	36	22	71.8	50.6	21.2	33	3.01		11	16	8	7	W	A. V. Heister.
Lebanon,	Lebanon,	458	61.0	96	30	32	17	72.6	49 3	23 3	40	1.85		11	10	12	9	SW	G. W. Hayes, C. E.
Lehigh,	Coopersburg,	520	60.7	89	30,31	35	17	70 5	50 9	19.6	32	3.08		11	13	13	5	SE	Dr. M. H. Boye.
Luzerne,	Drifton (26 days),	1,683	57.8	93	31	29	17.21	71 2	44.5	26.7	50	2.03		6	7	12	7	N	J. R. Wagner.
Luzerne,	White Haven,		57 6	91	30,31	26	17	70 4	44 7	25.7	43	2.75		5	9	17	5	S	C. M. Driggs.
Luzerne,	Wilkes-Barre,	575	62.4	97	30	30	17,21	77.8	47.0	30.8	52	4.16		7	15	6	10	W	A. W. Betterly.
Lycoming,	Williamsport,		61 5	96	30	33	17,22	72 1	50.9	21.2	42	5.57		9	18	8	5	W	G. D. Snyder, C. E.
McKean,	Smethport,	1,500	56.9	94	30	22	17	71.8	42.0	29 8	46	2.12		10	10	14	7	SW	Armstrong & Brownell.
Mercer,	Greenville—																		
	Thiel College,	1,000	58.6	94	30	25	21	72.2	45.0	27.2	40	2 75		7	21	2	8		Prof. S. H. Miller.
Montgomery,	Pottstown,	150	63.6	97	31	36	17	74.5	52.6	21.9	36	3.89		6	14	13	4	S	Charles Moore, D D.S.
Northampton,	South Bethlehem,	339	62.6	97	30	36	17	74.8	50 5	24.3	39				13	9	9	SW	T. Merriman.
Northampton,	Easton—																		
	Lafayette College,	325	61.4	93	30,31	33	17	72.7	50 1	22 6	38	2.58		8	17	6	8		J. W. Moore.
Perry,	(Aqueduct) Logania,	367	63.2	101	30,31	31	17	75.2	51 2	24.0	46	2.06		11	13	9	9	SE	Richard Callin.
Philadelphia,	U. S. Weather Bureau,	117	62.4	94	30	40	13	71.5	53.3	18.2	29	1.72		9	8	17	6	NW	L. M. Dey, W. B.
Philadelphia,	1529 Centennial Avenue,	120	63.0	96	31	40	2,13	73.0	52.9	20.1	51	2.05		8	8	17	6	NW	John Comly.
Pike,	Blooming Grove,*§		60.0	94	30	36	13					2.74		8	5	21	5	S	John Grathwohl.
Potter,	Shingle House,	1,475	56.6	94	30	25	16,17	71.6	41.7	29.9	48	2.65		8	18	8	10	NW	H. L. Pearsall.
Snyder,	Selinsgrove,	455	61.2	96	31	29	17	75.9	46.5	29.4	45	3.26		10		22	9	SW	J. M Boyer.
Somerset,	Somerset (30 days),	2.250	57.2	92	30	25	17	71.5	42.8	28.7	40	1.88		3	3	19	8	SW	W. M. Schrock.
Tioga,	Wellsboro,*§	1,327	55.8	92	30	24	17					6.48		13	13	3	15	S	H. D. Deming.
Union,	Lewisburg,	450	61.2	99	30	30	17	74.7	47.7	27.0	46	3.66		9	12	10	9	S	Prof. W. G. Owen.
Wayne,	Dyberry,	1,100	56.8	90	30,31	24	17	71.1	42.4	28.7	51	2.52		7	14	10	7	W	Theodore Day.
Wayne,	Honesdale,	1,000	58.6	91	30	28	17	70.3	46.8	23.5	40	2.89		11	16	9	6	NW	Andrew Thompson.
Wayne,	(Salem Corners) Hamlinton,	1,600	59.8	96	31	30	13 22	70.5	49 0	21.5	37	2.87	T	14	9	9	13	W	T. B. Orchard, M. D.
Westmoreland,	(Immel Reservoir) Lycippus,	1,420	63.6	92	31	37	13	72 5	54.7	17.8	41	1.34		6					Murray Forbes.
Wyoming,	South Eaton,	660	59.9	90	30,31	30	22	71.7	48.1	23.6	42	3.40		7	17	3	11	NW	B. M. Hall.
York,	York,	385	61.4	95	30	34	17,22	72.7	50.1	22.6	35	2.73		13	15	11	5	W	Mrs. L. H. Grenewald

Mean temperature fram maximum and minimum readings. *Extremes from dry thermometers. §Mean temperatures, 7+2+9+9÷4. ‖Mean temperature 8+8÷2.
†No records. ‡Records incomplete.

Monthly Weather Review for June, 1895.

Hall of the Franklin Institute,
Philadelphia, June 30, 1895.

General Review.

The average temperature for June, 1895, 71.4, is 2.1 above the average (69.3) for the past seven years.

The highest recorded temperatures occurred on the 1st, 2d, 3d, 4th and 5th, and were as follows: Logania, 104, degrees; Lock Haven, 103 degrees; Johnstown, 102 degrees, and Hollidaysburg, 101 degrees.

The lowest were on the 6th, 7th and 8th: Saegerstown, 32 degrees; Greenville, 36 degrees; Wellsboro, 36 degrees; Smethport, 38 degrees, and Shingle House, 38 degrees.

From January 1, 1895, to June 30, 1895, the accumulated deficiency in daily mean temperature at Philadelphia was 226 degrees; at Erie, 220 degrees, and at Pittsburg, 24 degrees.

For the same period the accumulated excess in precipitation, in inches, at Philadelphia, was 0.65, and deficiency at Erie, 7.30, and at Pittsburg, 5.87.

Temperature.

	Mean Temperature, Degrees.	Mean Precipitation, Inches.
June, 1888,	68.6	3.04
1889,	66.5	5.43
1890,	70.3	3.42
1891,	68.7	4.50
1892,	71.7	5.64
1893,	69.6	3.12
1894,	69.6	2.57
1895,	71.4	3.50

The means of the daily maximum and minimum temperatures, 83.4 degrees and 59.4 degrees, respectively, give a monthly mean of 71.4 degrees, which is 1.8 degrees above the corresponding month of 1894.

The average daily range was 24.0 degrees.

Highest monthly mean, 75 degrees at Pittsburg.

Lowest monthly mean, 66.6 degrees, at Smethport.

Highest temperature recorded during the month, 104 degrees on the 2d at Aqueduct, Logania.

Lowest temperature, 32 degrees, on the 6th, at Saegerstown.

Greatest local monthly range, 65 degrees, at Saegerstown.

Least local monthly range, 41 degrees, at Coopersburg and Williamsport.

Greatest daily range, 46 degrees, at Hollidaysburg, Lock Haven and Smethport.

Precipitation.

The average precipitation for the State, for the month, 3.50 inches, is 0.46 inches less than the average (3.96) for the past seven years.

The largest monthly totals of rainfall, in inches, were: Chambersburg, 9.21; Phoenixville, 5.32; DuBois, 5.24, and Williamsport, 4.99.

The least were: Sagerstown, 0.69; (Salem Corners) Hamlinton, 1.15; (Aqueduct) Logania, 1.65; Mauch Chunk, 1.74, and Drifton, 1.77.

Wind and Weather.

The prevailing wind was from the west.

Average number: rainy days, 9; clear days, 13; fair days, 10; cloudy days, 7.

Barometer.

The mean pressure for the month, 30.07, is about .10 above the normal. At the United States Weather Bureau Stations the highest observed was 30.48, at Harrisburg on the 17th, and the lowest 29.77, at Erie on the 13th.

Miscellaneous Phenomena.

Thunderstorms.—1st, 2d, 3d, 4th, 5th, 6th, 11th, 12th, 13th, 14th, 15th, 21st, 22d, 23d, 24th, 25th, 26th, 27th, 28th, 29th and 30th.

Note.—A few sections of the State suffered from drought during the midde portion of the month.

T. F. TOWNSEND,
Observer in Charge.

Precipitation for June, 1895.

	1	2	3	4	5	6	11	12	13	14	15	20	21	22	23	24	25	26	27	28	29	30	Total.
Susquehanna Basin.																							
Altoona,					.08	.03		.28	.92	.10			.23	.20			.30		1.53	.08			3.75
Aqueduct,					.23		.03	.07	.04	.03						.15			.97			.14	1.65
Carlisle,						.29	.20	.19			.05					.37		*	1.22			.30	2.62
Centre Hall,				13	.25				.19		.05		.25			.35	1.25		1 88			1.50	5.70
Drifton,					*			.30	.43	.24			.50			.12			.12				1.77
Emporium,					.36							.15	1.50			.45		2.10	.23			.17	4.95
Gettysburg,					.59			.04	.01								.13	1.13	.68			.52	3.10
Girardville,		.20	.06		.20		.02	.17	.15							.85			.64			.48	2.77
Grampian,					.06			.06	.32			.42	.52			.36		.65	.48				2.87
Harrisburg,†				.01	.10				.10		.15					.14			1.12				1.66
Hollidaysburg,					.24			2.00					.35			.28			1.74			.23	4.84
Huntingdon,					.44			.13	.50			.10				.69			2.82			.10	4.78
Lancaster,		.05				.45				.10						.13			.85			.60	2.18
Lebanon,		.02			.23	.22	.04	.33	.04		.08		.02			.23			.55			.30	1.88
LeRoy,		.03			.02			.20	.35			.95	.53	.02		.09			1.50				3.69
Lewisburg,		.31	.01		.27	.06	.06	.08	.64				.18			.40		.18	1.59			.35	4.13
Lock Haven,					.06			.82	.55				.51			.14			2.55			.21	4.84
Selinsgrove,	.17	.44	.29	.09				.15	.40				.14			.31	.12	.03	.90			.35	3.39
South Eaton,						.13		.45	.32					1.25		.06			.56			1.73	4.50
State College,				.21	.06		.09	.59					.33			.34		*	4.01			1.11	6.74
Towanda,					.02	.05		.10	2.00				.52	.02		.01			.88			.01	3.64
Wellsboro,					.02				.12			.15	2.25			.05		.50	.36		.05		3.50
Wilkes-Barre,	.35	.31							.31				.12		.10		.07		.42			1.21	2.89
Williamsport,		.05			.13			.24	1.05				.23			.03		1.30	1.20			.71	4.99
York,					.32	.09	.28	.10	.05		.02		.03			.10			1.96			.15	3,10
Ohio Basin.																							
Beaver Dam,			.10		.15	.15			.55	.01			.63	.03		.04	.04		.10				1.80
Brookville,						.26			.11				.62	.74			.82		1.24				3.79
Cassandria,					.18		.09	.03	.27	.22		.01	.85			.69		.48	.57			.26	3.65
Clarion,						.67			.22	.35			1.58	.15			.35	.09	.86				4.27
Confluence,					.20	.13				.80	.10		.35	.11			1.44		.53	.62			4.28
Davis Island Dam,			.03		.05	.57			.70				33	.04				.24	.23				2.19
DuBois,			.07						1.12				1.07	.47			.83		1.63	.02			5,24
Elwood Junction,					.20	.21				.39	.07		.97	.04			.67		.05				2.60
Freeport,					.17	.47			.52	.04			.31	.16			.24	.45	.71				3.07
Greensboro,					.10	.20				.58			.10	.40			.15		1.70	.70			3.93
Greenville,					.74							.02	.72			1 46	.08	.21				.03	3.26
Immel Reservoir,					.14				.20	.15				1.15				.10	1.33				3.07
Johnstown,					.03	.24			.08	.02	.82		.15	1.02		.14		33	1 62			.14	4.59
Lock No. 4,					.04	.34					.08		.23	.29			.60	.17	.19				1.94
Mahoning,					.15	.46			.36	.12			86	.30			.41	.11	.67	.02			3.46
Oil City,					.14	.26			.42	.02			1.08	.01		.51	.10		.04				2.58
Parkers Landing,					.05	.51			.80	.05			1.34	.25			.18	.16	.40			.02	3 76
Pittsburg,					.51			.02	.50				.15				.23	.21	.63			.01	2 26
Ridgway,					.16	.15			.03	.09			1.16	.76		.30			.98				3.63
Saegerstown,									.20			.02	.04	.02	.01	.25		.10		.05			0.69
Saltsburg,						.30			.40	.08	.24		.41	.07			.11		.99	.17			2.77

Shingle House					1 28				.25				2.50			.30		.70							5 03
Smethport				.35	.30			.10	.20				2.00			.35		.20		.50					4 00
Somerset									.45	.68		.13	.25			.21	.15	.28	.35			.25			2 80
Stoyestown					.24	.05		.04	.27	.22	.57		.70	.51			.24		.18	.55					5 78
Uniontown					.30				.05	.18			.55			1.01	.08	.46	1.61			.12			4 55
Warren					.02	.05			.03				1.42	.15		.15	.35		.29						2 50
West Newton					.05	.05			.02	.13	.20		.15	.63			.25	.42	.38	.10					2 56
POTOMAC BASIN.																										
Chambersburg					.25	.05	.08	.01	.07				.26			.72		4.40	1.17			2.20			9 21
LAKE BASIN.																										
Erie					.32				.18			.51	.24			.23		.22				.05			1 75
DELAWARE BASIN.																										
Bethlehem					.42			.42	.06				.04			.85			.44			2.26			4.48
Blooming Grove						.31		.55					.19			.39			.51			1.24			2 99
Browers Lock			.05	.57		.64	.16	.14					.08			.11			.49	.95					3 75
Coatesville		1.10	.45		.41	.12	.21	.05			.11			.15	.05	.05			.87	.03	.35	.85			4.76
Coopersburg	.14	.01	.10		.15	.56	.10	.53	.06	.01			.05			.18			.49	.01		.45			2.40
Doylestown	.03		.20		.32	.19		.26	.12					.50					1.05			.44			2.97
Dyberry	.03				.02			.50	.06	.04			1.05	.50		.08			.75	.03		.26			3.10
Easton		.10	.25			.02		.01						.12	.01		.86		1.05			.70			3.10
Forks of Neshaminy	.38	.03	.55		.55	.52		.73	.13				.10	.50	.02	.02	.03		.55	.05		.36			4.72
Frederick			.04		.27	.45		.14	.25					.79					1.82		.08	.41			4.25
Hamburg		.53	.18		.28			.12								.42			1.04						2.56
Honesdale	.04	.01	.01			.15		.27					.22	.51		.09			.15	.07		.55			2 07
Kennett Square			.31		.45	.21	.07	.05	.02		.22					.45			1.22			1.40			4.40
Lansdale		.33	.55	.32	.15			.07	.09				.72				1.09		1.20			.53			5.25
Mauch Chunk		.08				.18	.02	.26	.02				.14			.53			.51						1.74
Ottsville	.04		.75		.23	.34		.11						.20		.30	.04		1.11		.25	.21			3.58
Philadelphia, a†	.01		.02	.01	.14	.80		.70			.20			.05		.12			.49	.04		.57			3 15
Philadelphia, b			.03		.29	.63		.96			.12		.01	.03		.16			.65	.04		.54			3.46
Phoenixville		.13	.75		.53	.43	.55	.26			.05		.06	.19		.20			1.19	.05	.06	.86			5.32
Point Pleasant	.23		.50		.78			.49	.34										.22	1.21	.66	.98			5 41
Pottstown	.18	.20	.10		.75			.35						.72				.33				.83			3.46
Quakertown			.40			.66		.12					.02			.57			1.62		.03	.25			3.47
Reading		.25	.23		.15	.47		.45		.01	.01		.01			.01			1.16			.50			3.25
Salem Corners						.25			.29	.10				.15		.01	.07		.10	.18					1.15
Seisholtzville			.09		.33	.23	.27		.04				.05			.02			1.10	.02		.71			2.87
Smiths Corners	.31		.48		.54	.51		.12	.05					.28					1.76	.06	1.13	.27			5.51
West Chester		.20	.15		.26	.20	.03				.16		.02	.04	.15	.02			.71		.04	.49			2.47
Westtown		.25	.35		.30	.25	.03				.15		.02		.03	.12			1.07		.02	1.15			3.74
White Haven	.06	.35	.15		.08			.05	.06				.13			.15			.89			.50			2 22

†U. S. weather bureau stations. *Amount included in measurement following. Note. No precipitation reported on omitted dates.

Monthly Summary of Reports *by Voluntary Observers of the Pennsylvania State Weather Service for June, 1895.*

Stations.	Elevation above sea level (feet).	Temperature.									Precipitation.					Wind prevaing direction.	Observers.
		Mean.	Maximum.		Minimum.		Mean of maximum.	Mean of minimum.	Daily range.		Total inches.	Number of days rain or snow.	Number of days.				
			Highest.	Date.	Lowest.	Date.			Mean	Greatest.			Clear.	Fair.	Cloudy.		
Gettysburg,	....	71.3	95	1, 3	47	8	83.2	59.4	23.8	35	3.10	7	20	5	5	SE	H. F. Buehler.
Pittsburg,	380	75.0	98	4	50	7	84.0	65 0	19.0	27	2.26	3	11	10	9	NE	O. D. Stewart, W. B.
Hamburg,	280	72.8	99	1	50	8	85.2	60.5	24.7	38	2.56	6	16	8	6	N	William Shipe.
Reading,	280	72.2	....	....	....	....	....	....	....	....	3.25	11	....	....	....	....	Franklin Yager.
Altoona, 2,	1,181	75.5	99	5	53	8	86.2	94.9	21.3	27	3.75	10	....	....	....	....	Dr. C. B. Dudley.
Holiday-burg (25 days),	947	71.8	101	3. 4	43	9	88.1	55.5	32.6	46	4.84	7	13	10	2	W	Prof. J. A. Stewart.
LeRoy,	1,400	69.8	92	4	47	7	79.9	59.7	20.2	28	3.69	9	13	8	9	SW	C. W. T. Warburton.
Towanda,	754	70.1	95	4	43	8	83.3	56.9	26.4	42	3.64	9	13	9	8	NW	Hiram E. Bull.
Forks of Neshaminy,†	304	72.1	90	1	62	6, 7	....	....	....	....	4.72	15	....	....	....	NE	J. C. Hilsman.
Quakertown,	536	70.7	90	1	48	6	83.3	58.2	25.2	40	3.47	8	7	21	2	SE	J. L. Heacock.
Cassandria,	2,100	70.6	98	4	50	7	78.5	62.6	15.9	31	3.65	11	16	9	5	NW	A. H. Boyle.
Johnstown,	1,184	71 6	102	4	46	8	85.2	58.1	27.1	40	4.59	10	16	5	9	SE	E. C. Lorentz.
Emportum,	1,080	69.8	96	4	43	8	84.2	55.4	28.8	42	4.95	7	17	9	4	W	T. B. Lloyd.
East Mauch Chunk,	500	71.5	98	1	45	8	84.7	58.3	26.4	40	1.74	8	14	10	6	W	F. C. Wintermute.
State College,	1,191	71.0	94	4	46	8	82.7	59.2	23.5	36	6.74	9	11	9	10	W	Prof. Wm. Frear.
West Chester,	455	72.4	95	1	52	7	81.7	64.2	18.5	26	2.47	13	18	4	8	E	J. C. Green, D. D. S.
Coatesville,	380	72.4	96	1	50	8	83.5	61.3	22.2	33	4.76	14	15	12	3	S	W. T. Gordon.
Kennett Square,	275	72.4	95	1,2,3	51	7	84.0	60.8	23.2	33	4.40	10	15	6	9	NW	B. P. Kirk.
Phœnixville,	190	....	....	....	51	7, 8	....	62.6	....	....	5.32	14	11	4	15	SE	T. Knowles Perot.
Westtown,	350	70.8	94	1	50	8	80.7	60.8	19.9	30	3.74	12	7	15	8	W	John D. Carter.
Grampian,	1,350	72.3	100	3	46	7	83.8	60.8	23.0	38	2.87	8	12	12	6	W	Nathan Moore.
Lock Haven,	560	73.5	103	1	46	9	89.2	57.9	21.3	46	4.84	7	17	5	8	W	Prof. John A. Robb.
Sægerstown,	1,200	67.4	97	4	32	6	83.6	51.2	32.4	45	0.69	8	7	17	6	N	J. G. Apple.
Carlisle.	480	73.0	100	1	47	8	85.6	60,8	24.8	38	2.62	9	21	7	2	S	J. E. Pague.
Harrisburg,	480	73.0	97	1	53	8	83.3	63.0	20.3	29	1.66	7	13	11	6	E	F. Ridgway, W. B.
Edinboro,	190	68.9	90	4	40	7	....	....	....	....	3.50	..	21	3	6	W	C. F. Sweet.
Erie.	1,400	70.0	91	4	48	7	77.0	62.0	15.0	23	1.75	7	16	5	9	W	P. Wood, W. B.
Uniontown (22 days),	681	72.6	....	....	....	....	84.3	61.0	23.3	36	4 55	9	12	8	2	NE	Wm. Hunt.
Chambersburg,	1,000	71.0	96	3	44	8	84.5	57.6	26.9	40	9.21	10	14	5	11	W	J. C. Boggs.
Huntingdon,	650	71.4	99	3, 4	43	8	87.0	55.9	31.1	42	4.78	7	5	9	6	W	Prof. W. J. Swigart.
Lancaster,	413	72.3	96	1	49	8	84.8	59.8	25.0	34	2.18	6	14	14	2	E	A. V. Heister.
Lebanon,	458	72 2	97	1, 3	48	8	84.8	59.5	25.3	38	1.88	11	15	9	6	NE	C. W. Hayes, C. E.
Coopersburg,	520	71.2	91	3	50	8	79.9	62.6	17.3	28	2.40	14	14	11	5	NW	Dr. M. H. Boye.
Drifton (25 days),	1,683	68.0	92	1	43	14	81.5	54.6	26 9	38	1.77	6	10	6	9	N	J. R. Wagner.
White Haven,	....	68.8	93	1	46	9. 17	82.3	55.2	27.1	40	2.22	10	9	17	4	S	C. M. Driggs.
Wilkes-barre,	575	73.4	99	1	47	8	87.5	59.3	28.2	39	2.89	8	21	3	6	W	A. W. Betterly.

MEAN TEMPERAT
Erie
70.0
1.75
E R I E
Columbus
Edinboro
58.9
3.50
Warren
2.70
W A R R E N
Mc K E
Saegertown
67.4
CRAWFORD
Meadville
Kane
FOREST
Tionesta
E L K
Oil City
Franklin
2.56
Ridgway
3.62
Greenville
69.3
MERCER
VENANGO
Mercer
Clarion
4.23
CLARION
Brookville
3.79
JEFFERSON
Parker's Ldg.
3.76
DuBois
5.24
New Castle
LAWRENCE
BUTLER
Kittanning
3.46
Butler
ARMSTRONG
Beaver
1.80
Beaver Dam
BEAVER
Freeport
3.07
INDIANA
Indiana
Davis Is. Dam
2.19
ALLEGHENY
Pittsburgh
Saltsburg
2.77
Ebensburg
Cassandra
70.6
3.65
2.86
Greensburg
Johnstown
71.6
4.59
Canonsburg
WASHINGTON
Washington
WESTMORELAND
Ligonier
Latrobe
3.1
3.07
W. Newton Reservoir
2.58
Stoystown
3.18
Lock No. 4
1.94
Somerset
68.2
2.80
FAYETTE
SOMERSET
Waynesburg
Uniontown
2.64
4.55
GREENE
Carlinville
4.28
Greensboro
3.93

RE, RAINFALL AND PREVAILING WIND DIRECTION FOR JUNE, 1895.

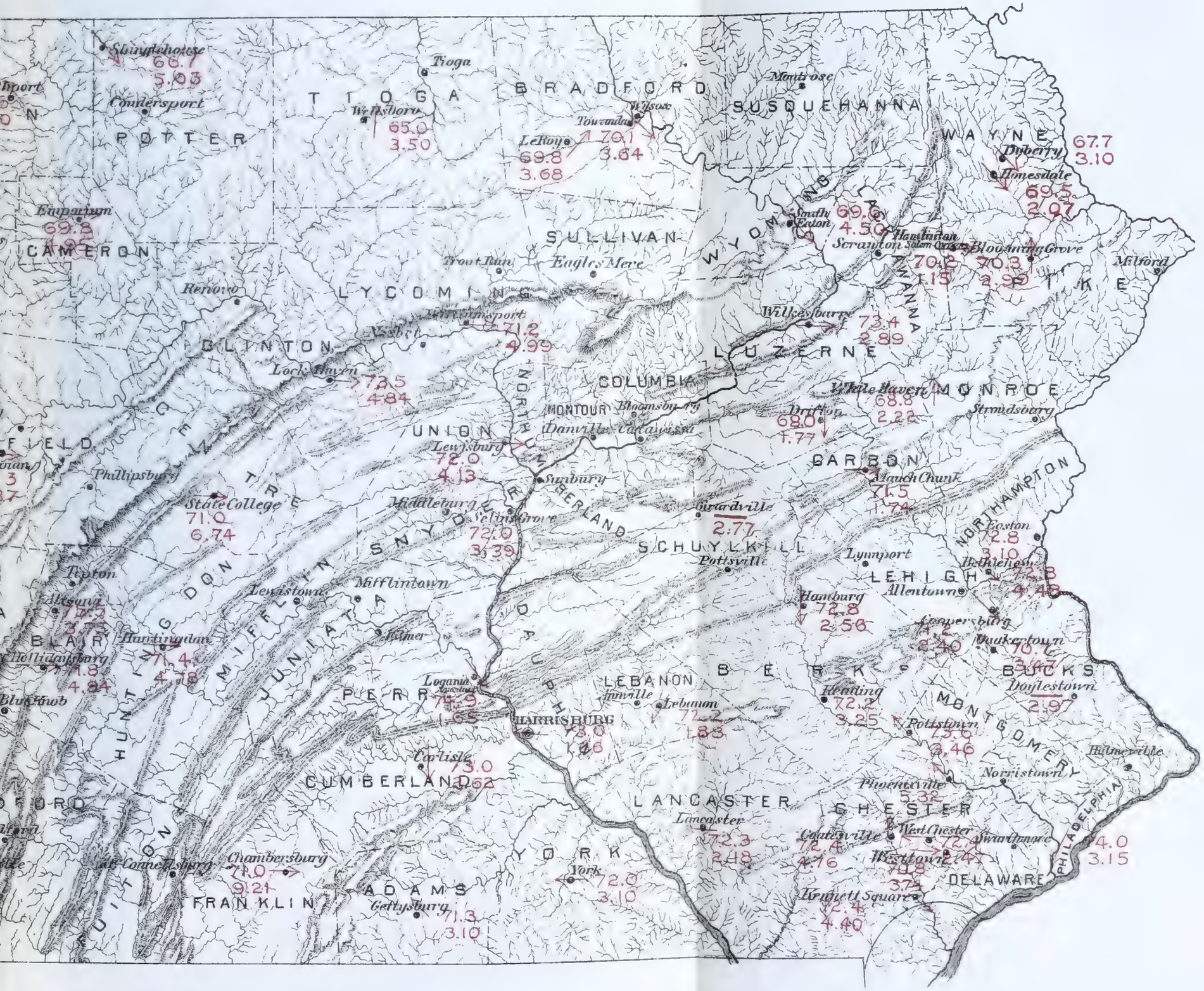

Williamsport,	....	71.2	94	1, 3	48	8	81.8	60.6	21.2	34	4.99	10	16	11		W	G. D. Snyder, C. E
Smethport,	1,500	66.6	94	4	38	8	82.2	51.1	31.1	48	4.00	9	16	10	4	SE	Armstrong & Brownell
Greenville,	1,000	69.3	95	4	36	7	82.9	55.8	27.1	43	3.26	7	21	3	6	...	Prof. S. H. Millar
Pottstown,	150	73.6	99	1	52	7	84.6	62.6	22.0	34	3.46	8	17	8	5	SE	Charles Moore, D. D.
South Bethlehem,	339	72.8	97	1	52	7, 8	83.1	62.4	20.7	32	4.48	7	13	10	7	NW	T. Merriman,
Easton,	325	72.8	95	1	50	7	83.3	62.3	21.0	31	3.10	9	13	10	7	...	J. W. Moore.
(Aqueduct) Logania,	367	74.9	104	2	47	8	87.2	62.6	24.6	40	1.65	8	20	7	3	NW	Richard Callin.
Philadelphia, Weather Bureau,	117	74.0	97	7	54	7	83.4	64.8	18.6	26	3.15	12	10	10	10	NE	L. M. Dey, W. B.
Philadelphia, 1529 Centennial avenue,	120	73.8	98	1	54	7	83.4	64.2	19.2	29	3.46	11	10	10	10	NE	John Comly.
Blooming Grove,*†	....	70.3	97	2	51	7	....	....	....	....	2.99	6	2	24	4	S	John Grathwohl.
Shingle House,	147	66.7	94	4	38	8	81.4	52.0	29.4	42	5.03	6	12	5	13	NW	H. L. Pearsall.
Selinsgrove,	445	72.0	97	1	45	8	86.9	57.1	29.8	40	3.39	12	0	23	7	SW	J. M. Boyer.
Somerset,	2,250	68.2	98	4	42	8	81.8	54.7	27.1	44	2.80	9	12	13	5	SW	W. M. Schrock.
Wellsboro,*†	1,327	65.0	93	4	36	8	....	....	....	....	3.50	8	14	4	12	S	H. D. Deming.
Lewisburg,	450	72.0	97	1	45	8	85.6	58.4	27.2	39	4.13	12	16	5	9	W	Prof. W. G. Owen.
Dyberry,	1,100	67.7	91	2, 19	40	8	80.0	55.3	24.7	42	3.10	11	14	9	7	NW	Theodore Day.
Honesdale,	1,000	69.5	93	1	43	8	80.9	58.1	22.8	35	2.07	11	17	8	5	NW	Andrew Thompson
(Salem Corners) Hamlinton,	1,600	70.2	92	1, 2	50	6	78.9	61.6	17.3	28	1.15	8	8	13	9	W	T. B. Orchard, M. D
(Immel Reservoir) Lycippus,	1,420	73.1	100	5	44	7	84.8	61.5	23.3	33	3.07	6	...	...	...	...	Murray Forbes.
South Eaton,	660	69.6	92	1	45	8	80.9	58.3	22.6	34	4.50	7	18	4	8	NW	B. M. Hall.
York,	385	72.0	96	1	47	8	84.2	59.7	24.5	37	3.10	10	18	8	4	E	Mrs. L. H. Grenewald

Mean temperature from maximum and minimum readings. * Extremes from dry thermometers. † Mean temperatures, 7+2+2 ÷ 9 readings.

Monthly Weather Review for July, 1895.

Hall of the Franklin Institute,
Philadelphia, July 31, 1895.

General Review.

The average temperature for July, 1895, 69.1 degrees, is 1.9 degrees below the average (71.0) for the past seven years.

The highest recorded temperatures occurred on the 20th and were as follows: (Aqueduct) Logania, 102 degrees; Lebanon, 99 degrees; Blooming Grove, 99 degrees; York, 99 degrees; Lock Haven, 98 degrees; Selinsgrove, 98 degrees, and Wilkes-Barre, 98 degrees.

The lowest were on the 2d, 4th, 10th and 15th: Shingle House, 34 degrees; Saegerstown, 35 degrees; Wellsboro, 35 degrees, and Dyberry, 39 degrees.

From January 1, 1895, to July 31,, 1895, the accumulated deficiency in daily mean temperature at Philadelphia was 312 degrees; at Erie, 348 degrees and at Pittsburg, 361 degrees.

For the same period the deficiency in precipitation in inches, at Philadelphia, was 0.65; at Erie, 7.61, an dat Pittsburg, 8.61.

Temperature.

	Mean Temperature. Degrees.	Mean Precipitation. Inches.
July, 1888, ...	69.4	3.45
1889, ...	71.2	6.80
1890, ...	70.8	3.52
1891, ...	67.9	6.32
1892, ...	72.0	3.93
1893, ...	72.0	3.15
1894, ...	73.8	2.32
1895, ...	69.1	3.24

The means of the daily maximum and minimum temperatures, 80.6 degrees and 57.6 degrees, respectively, give a monthly mean of 69.1 degrees, which is 4.7 degrees below the corresponding month of 1894.

The average daily range was 23.0 degrees.

Highest monthly mean, 73.2 degrees, at Philadelphia.

Lowest monthly mean, 62.6 degrees, at Wellsboro.

Highest temperature recorded during the month, 102 degrees, on the 20th at Aqueduct, Logania.

Lowest temperature, 34 degrees on the 4th, at Shingle House.

Greatest local monthly range, 60 degrees, at Saegerstown.

Least local monthly range, 37 degrees, at Cassandria.

Greatest daily range, 52 degrees at Saegerstown.

Precipitation.

The average precipitation for the State for the month, 3.24 inches, is 0.97 inches less than the average (4.21 inches) for the past seven years.

The largest monthly totals of rainfall in inches were: Confluence, 6.18; Saltsburg, 6.16; Uniontown, 5.61; East Mauch Chunk, 5.41; Greensboro, 5.25, and Salem Corners, 5.09.

The least were: Harrisburg, 1.16; Shingle House, 1.30; Gettysburg, 1.37; York, 1.41; West Chester, 1.73, and Altoona, 1.75.

Wind and Weather.

The prevailing wind was from the west.

Average number: rainy days, 9; clear days, 12; fair days, 12; cloudy days, 7.

Barometer.

The mean pressure for the month, 29.99, is about .03 above the normal. At the United States Weather Bureau Stations, the highest observed was 30.30, at Pittsburg and Erie on the 3d, and the lowest 29.66, at Erie on the 8th.

Miscellaneous Phenomena.

Thunderstorms.—1st, 4th, 5th, 9th, 13th, 15th, 16th, 17th, 20th, 21st, 22d, 23d, 25th, 27th, 28th and 30th.

Hail.—5th, 16th, 20th, 21st, 27th.

Frost.—4th, 10th, 11th, 13th, 14th, 30th, 31st.

Solar Halo.—Philadelphia, 12th, 24th.

Lunar Halo.—Philadelphia, 1st.

Meteor.—Chambersburg, 17th.

Note.—Observers are requested to send in their monthly records as early as practicable.

T. F. TOWNSEND,
Observer in Charge.

Precipitation for July, 1895.

	1	4	5	6	8	9	11	13	15	16	17	18	20	21	22	23	24	25	26	27	28	29	30	31	Total
Delaware Basin.																									
Bethlehem,		*	2.61					.05		.06			.17	.25						.56			.19		3.84
Bethlehem (South),		*	3.02					.31		.08			.26	.38				.02		1.05			.22		5.08
Blooming Grove,				1.10				.31		.18	.71		.15	.72				.19		39			.43		4.18
Brower's Lock,	.20	.55	1.00							.42	.06				.25						.19		.16		2.83
Coatesville,	.07	.36	1.13							.10								.10		.44					2.20
Coopersburg,	.92	.67	1.00	.10				.05		.04			.04		.56					.59	.01		.02		4.00
Doylestown,	.42	.72	1.04							.26					.45								.22		3.11
Dyberry,	.13		.19			.11		.07		.10			.01	.33				.23		.24			.32		1.78
Easton,	.84	*	*	2.39				.01		.02			.25		.43					1.04			.04		6.02
Forks of Neshaminy,	.97	.53	.95	.26				.03			.10			.16						.20	.28		.36		3.76
Frederick,	.70	.63	1.03							.24					.03					.14			.07		2.84
Hamburg,	1.06	.27	.91		.20					.08			.99												3.51
Kennett Square,	.08	.30	.58		.24	.02	.02			.05								.51		.58	.37		.15		2.90
Lansdale,	.61	.39	1.35							.58				.91									.50		4.34
Mauch Chunk,	.74	.03	.86			.27		.03		.63	.12		.72	1.35	.51					.07			.08		5.41
Ottsville,	.33	.35	.83							.07					.91					.27			.05		3.61
Philadelphia (a) †,	.05	.26	1.11	.46			.01			.06	.04				.68					.25	.26		.05		3.23
Philadelphia (b),	.07	.30	.82	.16						.05	.36				.45					.25	.17		.52		3.15
Philadelphia (West),		.37	1.23				.01			.18					1.00					.47			.13		3.39
Point Pleasant,	.45	.32	.63							.18					.18										2.36
Pottstown,		.48	1.42							.12			.08	.07				.03		.20			.13		2.53
Quakertown,	1.51	*	1.64	.03				.06		.07			.01		.57					.54	.13		.07		4.63
Reading,	.71	.18	1.80							.99			.50		.02			.01		.01	.15		.03		4.40
Salem Corners,	1.92		.20	.42		.05		.08		.18	.63	.63		.04	.29				.03	.09	.06		.47		5.09
Reisholtzville,	.56	.58	1.49										.69	.06						1.44	.03		.03		4.88
Smith's Corners,	.42	.84	1.33							.32				.52						.08					3.51
West Chester,	.10	.42	.41				.02			.11								.08		.30	.29				1.73
White Haven,		.41	.04			.44		.07		.31				.69				.04		.03			.13		2.16
Susquehanna Basin																									
Altoona,	.12		18			.43				.01					.22					.45	.34				1.75
Aqueduct,	.67		.42	.04	.03					.11			.90	.05	.12					.23	.02		.07		2.66
Carlisle,				.10		.24				.02										.89			.06		1.31
Centre Hall,					.90					.60				1.20						.50	.20		.20		3.60
Drifton,		1.28	.02					.12		.45				.27						.12		.20			2.66
Emporium,			.41		.64					.15				.60	.16					1.10					3.06
Gettysburg,			.38	.05		.23							.31					.04		.23	.13				1.37
Girardville,		.41	.14			.44				.04				1.25				.35		.06			.04		2.73
Grampian,	.14		.77		.50				.08	.06				.10						.85			.35		2.85
Harrisburg, †	.07	.01	.32			.27				.15			.05				.02			.22	.04		.01		1.16
Hollidaysburg,		.08	.36		.50										.92					.80					2.66
Huntingdon,	.03		.35		.10	.05				.88					.82					.90	.02				3.15
Lancaster,	.80	*	1.31										.05							.81			.31		3.28
Lebanon,	.89	.16	.37			.10				.10			.19					.07		.16	.03		.03		2.10
Le Roy,	.15		.15			.20		.05		.60	.06		.40	.18	.15			.45		.33	.12		.60		3.42
Lewisburg,	20		.42		.26					.23				.26				.14		.34			.09		2.54

Lock Haven,					.45							1.68				.33	.01										.36	2.83
Selinsgrove,	.18		.40							.40				.25	.02	.80					.49							2.54
South Eaton,	.36		.22			.56				.08	.53				.25	.22			.16		.26			.19				2.81
State College,	.26		.33		.31	.46				.46					.21	.42					.66							3.11
Towanda,	.07		.14		.50					.12	.01			.30	.85	.07			.04		.22	.02		.50				2.84
Wellsboro,	.02				*	.75			.05	.10					1.60	.20					.55			.15				3.22
Wilkes-Barre		.30	.08					.13		.22						1.15			.08		.29			.35				2.59
Williamsport,						.15		.08		.06				.90						.44				.30				1.93
York,	.05	.07	.33			.03													.17		.55			.01				1.41
OHIO BASIN.																															
Beaver Dam,				.52	.53				.05	1.42						.18					.16	.25			.02				3.13
Brookville,	.07		.34	.94		.54				.11						.27	.04				.05	.56		.12	.04			3.06
Cassandria,	.30		.64	.07	1.05				.04	.02					1.59	.09	.02				1.00			.05				4.86
Clarion,	.03		.46	.88	.29	.55				.15						1.01					.20	1.25		.20	.03			5.05
Confluence,	1.02		.86	1.93		.98				.44							.31	.02	.04			.51		.03	.04			6.18
Davis Island Dam,	.10		.03	.65	.17	.31				.27						.42	.07					.42		.04				2.48
Du Bois,	.22		.62													.19					.02	.02		.19	.13			2.29
Elwood Junction,				.42	.38	.22				.96						1.70					.29	.51						4.28
Freeport,	.03		.32	.53	.06	.29				.42						.65						.50		.03				2.74
Greensboro,	.75		.35	.60	.07	.03				.95		.10				.90	.65		.05			.80						5.25
Immel Reservoir,			.61	1.77					.28						.28	.10	.35				.33			.10				3.82
Johnstown,	.35		.59	.58		.27				.08						.05	.03					.98			.09			3.02
Lock No. 4,	.18		.35	.33	.10	.45				.40							.32					.65			.11			2.87
Mahoning,	.06		.68	.67		.10				.16						.10	.28				.21	1.07		.02	.09			3.44
Oil City,	.08		.04	.48	.18	.64										.57					.42	.88		.56				5.65
Parkers Landing,	.02		.15	.58	.04	.71				.46	.01					.93					.30	.81		.35	.18			4.54
Pittsburg,†	.12		.40	.01	.50	.04			.41	.05					.01	.07	.08				.40	.01		.01				2.11
Ridgway,	.10		.48			.42				.08						.45					.10	.74		.20				2.57
Saegerstown,			.05	.15	.06	.07				.20					.06	.06					1.65		.05	.40	.40			3.15
Saltsburg,	.34		.87	1.07		.45				.12					.01	1.70	.03					1.55			.02			6.16
Shingle House,					.20									.30							.50		.30					1.30
Smethport,	.35		1.10		50			.05		.05				.05	.08						.60			.35				2.83
Somerset,		.80	.60		.42				.46							.41	.25											2.94
Stoyestown,	1.00		.76	.72		.67				.27	.05						.17		.02	.03		.47			.14			4.30
Uniontown,			1.47		.06				.95		.03					2.18	.34				.58							5.61
Warren,			.29	.08	.01	.92										.58					.06	.06		.32				2.92
West Newton,	.02		.64	.50		.15				.37					.50	.16	.48					.27			.10			3.19
POTOMAC BASIN.																															
Chambersburg,	.07		.67						.20	.06				.32	.06			.02			.40	.04						1.84
LAKE BASIN.																															
Erie,†			.60	.04	.09	.20			.03	.68				.01							.80			.14				2.59

† U. S. Weather Bureau Stations. * Amount included in measurement following.

NOTE.—No precipitation reported on omitted dates.

Monthly Summary of Reports *by Voluntary Observers of the Pennsylvania State Weather Service for July, 1895.*

Station.	Elevation above sea level (feet).	Temperature.									Precipitation.		Number of Days.			Wind, prevailing direction.	Observers.
		Mean.	Maximum.		Minimum.		Mean of maximum.	Mean of minimum.	Daily Range.		Total inches.	Number of days.	Clear.	Fair.	Cloudy.		
			Highest.	Date.	Lowest.	Date.			Mean.	Greatest.							
Gettysburg,	. . . .	70.0	96	20	46	31	80.9	59.0	21.9	32	1.37	7	16	10	5	NW	H. A. Buehler.
Pittsburg,	820	72.0	96	19	50	10	80.9	62.2	18.7	33	2.11	13	7	17	7	N	O. D. Stewart, W. B.
Hamburg,	380	70.7	96	17,20	50	31	82.4	59.0	23.4	35	3.51	6	6	19	6	W	William Shipe.
Reading,†	280	70.6	. . .	. . .	. .	. . .	. . .	. . .	. . .	. .	4.40	10	. .	. .	. .	. . .	Franklin Yager.
Altoona (24 days),	1,181	73.3	96	22	54	31	83.9	62.7	21.2	28	1.75	7	. .	. .	. .	. . .	Dr. C. B. Dudley.
Hollidaysburg (29 days),	947	68.3	97	21	42	14	82.9	53.7	29.3	41	2.66	5	14	7	8	W	Prof. J. A. Stewart.
Le Roy,	1,460	66.0	94	20	46	10,11	76.5	55.5	21.0	34	3.42	13	5	18	8	SW	G. W. T. Warburton.
Towanda,	754	67.3	95	20	43	11,15	80.2	54.4	25.8	41	2.84	12	9	19	3	NW	Hiram E. Bull.
Forks of Neshaminy, 30 days.	304	71.8	. . .	. . .	. .	. . .	. . .	. . .	. . .	. .	3.76	10	. .	. .	. .	N	J. C. Hilsman.
Quakertown,	536	68.8	94	20	46	31	81.4	56.2	25.2	35	4.63	10	8	12	11	SW	J. L. Heacock.
Cassandria,	2,100	65.8	86	20,21	49	29	73.2	58.5	14.7	29	4.85	11	10	17	4	NW	A. H. Boyle.
Emporium,	1,050	67.0	92	20	45	3,10	79.3	54.6	24.7	43	3.06	6	13	15	3	SW	T. B. Lloyd.
East Mauch Chunk,	550	68.9	96	20	45	15	82.1	55.7	26.4	40	5.41	13	13	11	7	W	F. C. Wintermute.
State College,	1,191	67.2	91	20	46	14,31	77.3	57.1	20.2	32	3.11	8	13	10	8	W	Prof. William Frear.
West Chester,	455	71.0	93	20,21	52	31	80.1	62.7	17.4	26	1.73	8	19	10	3	W	J. C. Green, D. D. S.
Coatesville,	380	70.9	95	20	48	31	82.1	59.5	22.6	33	2.20	6	18	11	2	W	W. T. Gordon.
Kennett Square,	275	71.0	94	21	50	4,31	82.4	59.6	22.8	34	2.90	11	10	11	10	NW	B. P. Kirk.
Grampian,	1,450	67.8	91	21	44	14	78.8	56.9	21.9	38	2.85	8	3	18	10	SW	Nathan Moore.
Lock Haven (26 days),	560	71.4	98	20	47	14	86.5	56.3	30.3	40	2.83	5	11	12	3	W	Prof. J. A. Robb.
Saegerstown,	1,200	65.4	95	19	35	10	81.4	49.4	32.0	52	3.15	11	7	16	8	NE	J. G. Apple.
Carlisle (23 days),	480	69.9	95	17	48	31	82.1	57.7	24.4	36	1.31	5	15	8	0	S	J. E. Pague.
Harrisburg,	480	71.0	95	20	53	15	80.5	62.1	18.4	29	1.16	10	15	6	10	W	F. Ridgway, W. B.
Edinboro,†	1,293	66.0	90	19	44	10,14	. . .	. . .	. .	. .	. .	. .	. .	. .	. .	W	C. F. Sweet.
Erie,	1,400	68.0	91	19	50	10	75.0	61.0	14.0	32	2.59	9	15	11	5	SW	P. Wood, W. B.
Uniontown,	681	69.6	93	19,20	47	31	79.7	59.6	20.1	30	5.61	7	12	15	4	SW	William Hunt.
Chambersburg,	1,000	69.2	96	20	46	31	80.7	57.7	23 0	33	1.84	9	12	6	13	W	J. C. Boggs.
Huntingdon,	650	68.0	97	20,21	42	31	82.5	53.6	28.9	44	3.15	8	14	7	10	W	Prof. W. J. Swigart.
Lancaster (29 days),	413	71.3	96	20,21	48	31	83.8	58.8	25.0	38	3.28	6	13	14	2	W	A. V. Heister.
Lebanon,	458	70.6	99	20	47	3	83.7	57.6	26.1	36	2.10	10	15	9	7	SW	G. W. Hayes, C. E.
Coopersburg,	520	70 0	93	20	54	15,81	78.8	61.1	17.7	28	4.00	11	18	11	2	NW	Dr. M. H. Boye.
Drifton (26 days),	1,683	65.9	90	23	46	5,10	79.0	52.8	26.2	36	2.66	8	8	13	6	N	J. R. Wagner.
White Haven,	. . . .	65 9	92	20,21	41	15,27	79.1	52.7	26.4	37	2.16	9	4	21	6	S	C. M. Driggs.
Wilkes-Barre,	575	70.4	98	20	41	2	84.0	56.9	27.1	40	2.59	9	19	5	7	W	A. W. Betterly.
Williamsport,	. . . .	68.9	93	20	50	15,31	79.5	58.3	21.2	37	1.93	6	14	10	7	W	G. D. Snyder, C. E.

MEAN TEMPERA
Erie
68.0
2.59
ERIE
Edinboro
66.0
Columbus
Warren
WARREN
Mc K
Meadville
CRAWFORD
Kane
FOREST
Tionesta
Oil City
Franklin
3.65
Greenville
Ridgway
2.57
MERCER
VENANGO
Mercer
Clarion
5.05
Brookville
3.06
CLARION
Parker's Ldg.
4.54
JEFFERSON
DuBois
New Castle
LAWRENCE
BUTLER
Butler
Mahoning
ARMSTRONG
3.44
Kittanning
Beaver
Beaver Dam
BEAVER
3.18
Freeport
2.74
INDIANA
Indiana
Davis Is. Dam
ALLEGHENY
Pittsburgh
72.0
2.11
Saltsburg
6.16
Ebensburg
Johnstown
3.02
Canonsburg
Greensburg
WASHINGTON
Washington
WESTMORELAND
Ligonier
Latrobe
W. Newton
Lock № 4
2.87
3.19
70.0
3.82
Stoyestown
4.30
Somerset
FAYETTE
SOMERSET
Waynesburg
Uniontown
69.6
5.61
GREENE
Greensboro
3.25
Confluence
6.18

RE, RAINFALL AND PREVAILING WIND DIRECTION FOR JULY, 1895.

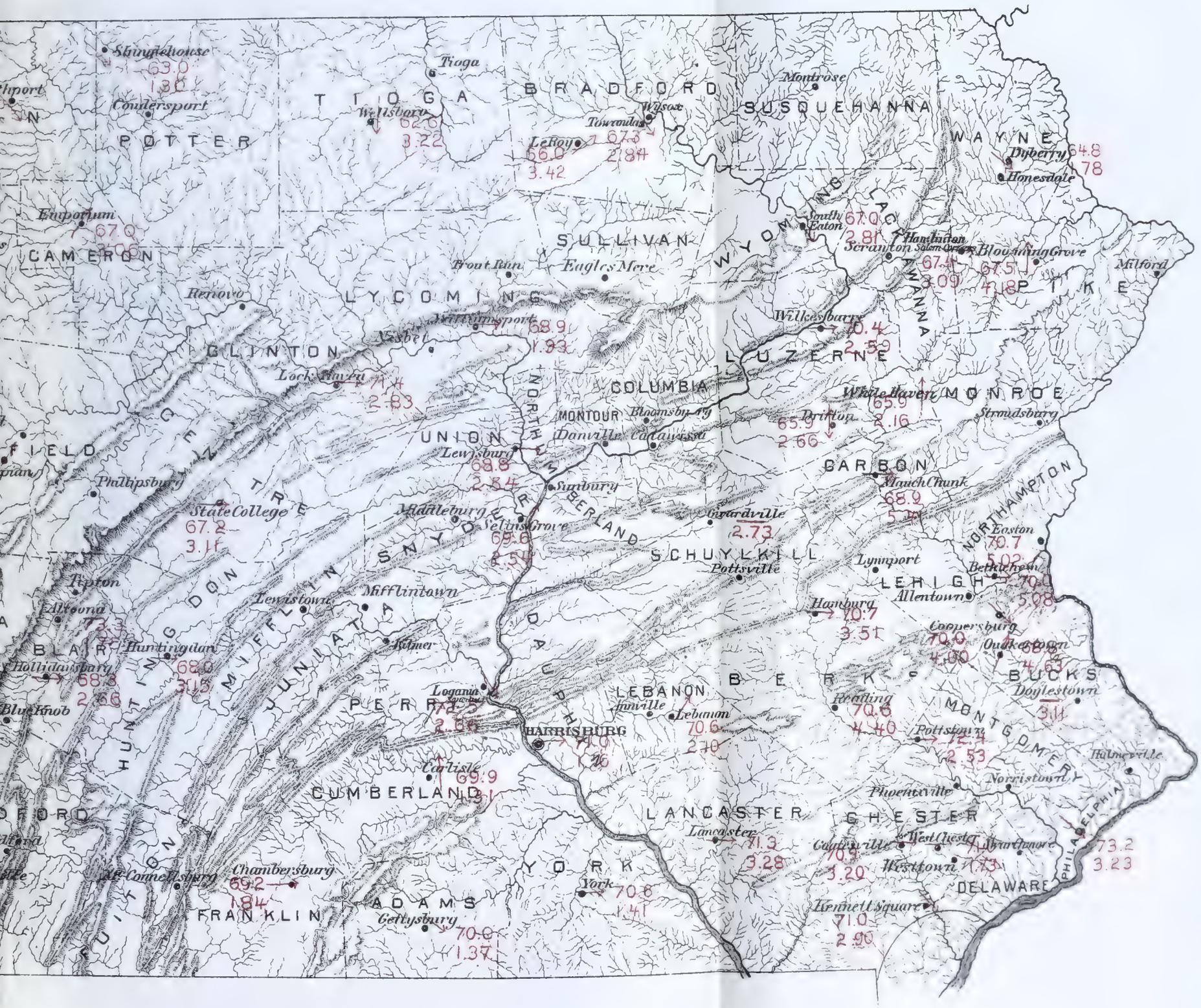

Smethport,	1,500	63.8	90	17	37	3	77.5	50.1	27.4	48	2.83	9	5	15	11	NW	Armstrong & Brownell.
Pottstown,	150	72.4	96	20	52	31	83.0	61.5	21.2	30	2.53	7	16	12	3	W	Charles Moore, D. D. S.
South Bethlehem,	389	70.0	94	30	51	15,31	81.0	58.9	22.1	32	5.08	9	13	9	9	W	T. Merriman.
Easton,	325	70.7	93	20	51	31	81.4	60.0	21.4	31	5.02	10	18	8	5	. . .	J. W. Moore.
(Aqueduct) Logania,	567	72.5	102	20	45	31	85.7	59.4	26.3	37	[illegible]	11	14	11	6	NW	Richard Callin.
Philadelphia, Weather Bureau,	117	73.2	94	21	57	31	81.8	64.7	17.1	25	3.29	11	11	10	10	NW	L. M. Dey, W. B.
Philadelphia, 1529 Centennial avenue,	120	73.2	95	21	56	31	82.4	64.1	18.3	25	3.15	10	11	10	10	NW	John Comly.
Philadelphia, 4408 Sansom street,	. . . .	73.0	91	20,21	52	12	80.5	65.5	15.0	25	3.48	7	8	8	15	SW	Knowles Croskey.
Blooming Grove,*†	. . . .	67.5	99	20	53	14	. . .	. . .	. . .	. .	4.18	9	0	28	3	S	John Crathwohl.
Shingle House,	1,475	63.0	93	19	34	4	77.5	48.5	29.0	51	1.30	4	11	13	7	NW	H. L. Pearsall.
Selinsgrove,	455	69.6	98	20	46	14,15	83.5	55.8	27.7	40	3.54	7	0	15	6	SW	J. M. Boyer.
Somerset,	2,250	63.4	96	19	40	31	80.0	52.8	27.2	40	2.94	6	4	21	6	SW	W. M. Schrock.
Wellsboro,*†	1,327	62.6	92	17	35	2	. . .	. . .	. . .	. .	3.22	9	9	10	12	N	H. D. Deming.
Lewisburg,	450	68.8	97	20	42	14	82.0	55.6	26.4	38	2.54	8	12	9	10	W	Prof. W. G. Owen.
Dyberry,	1,100	64.8	95	20	39	15	78.7	50.8	27.9	43	1.78	10	14	11	6	NW	Theodore Day.
(Salem Corners) Hamlinton,	1,600	67.4	91	20	42	15,31	76.2	58.7	17.5	31	5.09	11	9	8	11	W	T. B. Orchard, M. D.
(Immel Reservoir) Lycippus,	1,420	70.0	92	20	46	10	80.0	[illegible]	20.1	[illegible]	3.82	8	. . .	. . .	. . .	. . .	Murray Forbes.
South Eaton,	660	67.0	90	20	45	31	77.4	56.5	20.9	34	2.81	10	15	12	4	NW	B. M. Hall.
York,	385	70.6	99	20	47	31	82.2	58.9	23.3	33	1.41	7	16	11	4	W	Mrs. L. H. Grenewald

Mean temperature from maximum and minimum readings. * Extremes from dry theromometers. † Mean temperature from 7, 2, 9 and 9 readings.
‡ Mean temperature from 8 and 8 readings.

Monthly Weather Review for August, 1895.

Hall of the Franklin Institute,
Philadelphia, August 31, 1895.

General Review.

The average temperature for August, 1895, 72.3 degrees, is 2.9 degrees above the average (69.4 degrees) for the past seven years.

The highest recorded temperatures occurred on the 11th and were as follows: (Aqueduct) Logania, 101 degrees; Lebanon, 100 degrees; York, 100 degrees; Gettysburg, 99 degrees, and Carlisle, 99 degrees.

The lowest were on the 22d: Dyberry, 32; Smethport, 34; Saegerstown, 34, and Towanda, 35.

From January 1, 1895, to August 31, 1895, the accumulated deficiency in the daily mean temperature at Philadelphia, was 209 degrees; at Erie, 301 degrees, and at Pittsburg, 280 degrees.

For the same period the deficiency in precipitation, in inches, at Philadelphia was 4.90; at Erie, 7.64, and at Pittsburg, 7.72.

Temperature.

	Mean Temperature, Degrees.	Mean Precipitation, Inches.
August, 1888,	69.5	7.05
1889,	67.4	3.24
1890,	68.4	5.76
1891,	69.7	5.09
1892,	71.3	3.77
1893,	70.2	4.50
1894,	69.4	1.84
1895,	72.3	3.23

The means of the daily maximum and minimum temperatures, 84.5 degrees and 60.1 degrees, respectively, give a monthly mean of 72.3 degree, which is 2.9 degrees above the corresponding month of 1894.

The average daily range was 24.4 degrees.

Highest monthly mean, 77.4 degrees, at Philadelphia.

Lowest monthly mean, 63.6 degrees, at Wellsboro.

Highest temperature recorded during the month, 101 degrees, on the 11th, at (Aqueduct) Logania.

Lowest temperature, 32 degrees on the 22d, at Dyberry.

Greatest local monthly range, 60 degrees at Huntingdon and Dyberry.

Least local monthly range, 40 degrees at (Immel Reservoir) Lycippus.

Greatest daily range, 47 degrees, at Saegerstown.

Precipitation.

The average precipitation for the State, for the month, 3.23 inches, is 1.23 inches less than the average (4.46 inches) for the past seven years.

The rainfall was badly distributed, and injurious drought prevailed in many sections of the State during most of the month.

The largest monthly totals of rainfall, in inches, were: Saegerstown, 6.03; Point Pleasant, 5.67, and Chambersburg, 5.31.

The least were: Philadelphia, 0.59; Huntingdon, 1.46; Pottstown, 1.64, and Lebanon, 1.97.

Wind and Weather.

The prevailing wind was from the west.

Average number: rainy days, 9 ; clear days, 15 ; fair days, 11; cloudy days, 5.

Barometer.

The mean pressure for the month, 29.97, is about .01 below the normal. At the United States Weather Service Bureau Stations the highest observed was 30.31, at Harrisburg, on the 22d, and the lowest, 29.71 at Erie on the 6th.

Miscellaneous Phenomena.

Thunderstorms.—3d, 4th, 5th, 6th, 7th, 9th, 10th, 11th, 12th, 13th, 15th, 16th, 17th, 18th, 19th, 23d, 24th, 27th, 28th, 29th and 31st.

Hail.—4th, 6th, 8th, 11th, 15th, 18th.

Frost.—18th, 20th, 22d and 26th.

Solar Halo.—Philadelphia, 21st.

Aurora.—Cassandria, 25th; (Salem Corners), Hamlinton, 25th.

T. F. TOWNSEND,
Observer in Charge.

Precipitation for August, 1895.

	3	4	5	6	7	8	10	11	12	13	15	16	17	18	19	21	24	25	27	28	29	30	31	Total.
Delaware Basin.																								
Bethlehem,		.01		.17	.02			1.45		.09		.07	.02						.46		.06		.67	2.96
Bethlehem (South),				.17	.21			1.43	.69	.07		.09							.70		.07		.97	4.40
Blooming Grove,		.03		.02			.34	1.60		.06					.08		.17		.13		.12		.25	2.80
Browers Lock,			.69	.03	.02				.57						.05				.49			.03	.41	2.29
Coatesville,		.36							.43	.08	.06								1.38		.30		.04	2.65
Coopersburg,					.02			.51	.79	.34		.35	.01	.03	.01				.60				.63	3.29
Doylestown,		1.82						.31	.50					.05					.02				.19	2.89
Dyberry,	.02	.05		1.20			.29	.09	.26					.02	.01		.40		.27	.05			.98	3.64
Forks of Neshaminy,		2.84	.07		.31			.35	.32					.02	.03				.12				.20	4.26
Frederick,		.95						1.10	.89					.02	.08				.76				.05	3.85
Hamburg,		.36						.32	.30					.08					.86				.50	2.42
Kennett Square,		.45		.56	.01				.56						.08				.64		.55		.08	2.93
Lansdale,		1.46	.35					.44	.31														.39	2.95
Mauch Chunk,	.24		.46						.25			.03					.10		.41				.63	2.12
Ottsville,		1.62	.05			.29		.07	1.34			.21			.06				.18				.16	3.98
Philadelphia, †a,		.01	.22		.01									.05					.01		.29			0.59
Philadelphia, b,		.23			.06				.02					.10					.01		.05		.35	0.52
Philadelphia (West),		.15			.04			.04					.01	.03					.01		.08		.01	0.37
Point Pleasant,		3.70	.38					.47	1.89										.07				.16	5.67
Pottstown,		1.40						1.44							.15				1.30				.13	4.42
Quakertown,		.02		.03				.18	.91			.05								.51			.43	2.15
Reading,		.01		.01				.24	1.39						.06				1.69			.01	.03	3.44
Salem Corners,		.03			.50		.18	.05	1.10					.02	.11			.40	28	.05		.44	.16	3.32
Seisholtzville,								1.07	.66										1.05				.10	2.88
Smiths Corner,		3.48			.14			.31	.73						.04				.13				.11	4.94
West Chester,		.11		.28					.65		.04			.02	.01				.78		.31		.08	2.28
White Haven,		.73		.51				.61									.27		.22				.53	2.87
Susquehanna Basin.																								
Altoona,		.05	.08		.37										.10			.20	.23	.05		.27	.29	1.64
Aqueduct,		.02		.51	.12			.02	.11				.07		.09		.01		.26		.15		1.03	2.39
Carlisle,		1.42			.90				.42		.73	.10		.14			.05		.14		.45	.15	.20	4.70
Centre Hall,				.30	1.20			.30		.10			.60	.10			.50		.50		.10	.80	.20	4.70
Drifton,	.60	.07		.56			.06		.23								.23		.09		.03	.07	.41	3.25
Emporium,				.44	.38			.22					1.02	.06	.03		.60		.15		.08			2.98
Gettysburg,		.08			.07							.27	.06		.10				.59	.34	.11	.14	.51	2.27
Girardville,		.54		1.10				.45	.40								.15		.08		.81	.06	1.10	4.69
Grampian,		.06		.29				.73	.35				.20	.08			.44		.25		.31	.25	.12	3.08
Harrisburg, †		.02		1.20	.11				.22			.05			.01				.40		.07		.28	2.36
Hollidaysburg,	.06			.52				.11	.21					.12	.07		.11		.22		.10	.24	.27	2.03
Huntingdon,		.12		.18	.37			.17							.05				.20			.16	.21	1.46
Lebanon,								.40	.04	.03		.33			.05		.01		.56		.03		.52	1.97
Le Roy,	.05	.20		.18	.92		.03	.05	.50					.10	.15		.25		.12		.22		1.04	3.81
Lewisburg,				.65	.53			.23		.20		.12					.31		.47		.08	.10	1.54	4.22

Lock Haven,				1.29			1 15											.35		.35		.11		.02	3.27
Selinsgrove,				1.05				.65	.44						.80	.08		.05		.38		.40	.20	.53	4.58
South Eaton,				.46	.21		.26	.13								.17		.31		.16		.16		.21	2.07
State College,				.86	.67			.28	.27						.24	.06		.37		.30	.03	.15	.07	.42	3.70
Towanda,		.13		.02	.33		.10	.40	.45						.03			.50		.03		.10		.40	2.49
Wellsboro,		.16		.55	1.45			1.95	.15					.10				.05		.02		.10		.12	4.65
Wilkes-Barre,				*	2.42			.30									1.00			.18		.38		.69	4.97
Williamsport,					.60			.65						.11	.19			.39		.26		.17	.01		3.39
York,		.88			.02				.60	.22	.04	.02				.18			.10	.28		.02		.05	2.41
OHIO BASIN.																												
Beaver Dam,		.35		.01	1.03				.27						.02	.16			.41	.60		.54	.90	.06	4.35
Brookville,		.26		.54					.21	.08					.28	.11			.47	.21		.07	.12	.08	2.43
Cassandria,		.01		.54	.06			.38	.28					.08	.04			.16		.36		.18	.18		2.27
Clarion,		.30			1.07				.57	.11					.50	.05			.30	.16		.08	.32	.08	3.55
Confluence,			.42	.04	.31				1.34						.35				.61	.04		.09	.49	.06	3.75
Davis Island Dam,		.08		.03	.65	.01			.68						.36	.31			.62	.09			.90		3.73
Du Bois,		.38		.09	.14				.19						.57	.07			.65	.27	.10			.08	2.54
Elwood Junction,		.11			1.29				.97							.06			.07				.52	.32	3.34
Freeport,		.15		.09	.74				.72							.12			.30	.15	.03	.06	.68	.14	3.18
Greensboro,			.40		.75			.45	.47										.20	.20		.80	.78	.12	4.17
Immel Reservoir,		.21		1.10				.65						.10	.36			.25		.09	.16	.86	.16		3.94
Johnstown,			.38		.49	.17			.54						.24	.07			.60	.15	.02		.45	.28	3.39
Lock No. 4,			.47		.42				.16						.03				.32	.05		.09	.66	.16	2.36
Mahoning,		.17			.57				1.35	.08						.04			.25	.19		.12	.25	.22	3.24
Oil City,		.53		.43	.63				.72						.03				.33	.15			.23	.04	3.09
Parkers Landing,		.36		.02	.68				.67						.04	.10			.42	.18		.15	.25	.10	2.97
Pittsburg, †		.01		.55	.23			.26						.27		.44		.66		.07		1.11	.50	.19	4.29
Ridgway,		.30			.92				.25	.16				.22					.45	.12		.09	.01		2.52
Saegerstown,	.23	.50		.25	2.33		.05	1.58	.09							.03	04	.55		.05		.25		.08	6.03
Saltsburg,			.05	.08	.36	.01		.01	.81	.06					.10	.05			.53	.10	.11		.65	.18	3.10
Smethport,		.35		.55	.90				1.00						.15			.25		.02		.05			3.27
Somerset		.34		.98			.53							.27				.22		.10	.20		.15		2.79
Stoyestown,			.28		.45				.52							.32			.19	.09	.06		.63	.26	2.80
Uniontown,		.08		1.47	.15			.15	.38			.18						.50		.15	.08	.43	.10	.09	3.76
Warren,		.40			1.58				1.60						.09		.08		.75	.04		.08	.02	.01	4.65
West Newton,			.03		1.06				.58						.22				.25	.02	.02	.02	1.17	.16	3.53
POTOMAC BASIN.																												
Chambersburg,		.07		1.47	.24				.05	.17								.03		.45		.27	.26	2.30	5.31
LAKE BASIN.																												
Erie, †				.60	.06				1.25					.10				.14	.66			.04		.38	.03	.04	3.30

† U. S. Weather Bureau Stations. * Amount included in measurement following.

Monthly Summary of Reports *by Voluntary Observers of the Pennsylvania State Weather Service for August, 1895.*

Station.	Elevation above sea level (feet.)	Temperature.									Precipitation.		Number of days.			Wind, prevailing direction.	Observers.
		Mean.	Maximum. Highest.	Maximum. Date.	Minimum. Lowest.	Minimum. Date.	Mean of maximum.	Mean of minimum.	Daily range. Mean.	Daily range. Greatest.	Total inches.	Number of days.	Clear.	Fair.	Cloudy.		
Gettysburg,	. . .	74.4	99	11	46	22	88.0	60.8	27.2	36	2.27	10	21	8	2	SW	H. F. Buehler.
Pittsburg,	820	74.0	95	10	52	22	85.0	64.0	21.0	33	4.29	11	12	13	6	NW	O. D. Stewart, W. B.
Hamburg,	380	74.8	97	11,24	44	22	88.2	61.4	26.8	37	2.42	6	9	17	5	W	William Shipe.
Reading,†	280	73.3	. . .	. . .	. . .	. . .	. . .	. . .	. . .	. . .	3.44	8	. . .	. . .	. . .	. . .	Franklin Yager.
Altoona (25 days),	1,181	72.7	92	16,17	46	22	83.8	61.6	22.2	30	1.64	9	. . .	. . .	. . .	. . .	Dr. C. B. Dudley.
Hollidaysburg (30 days),	947	72.0	96	11,16	43	2	87.3	56.8	30.5	44	2.03	11	13	10	2	W	Prof. J. A. Stewart.
Le Roy,	1,400	69.0	89	11	44	22	79.0	59.1	19.9	29	3.81	13	12	13	6	SW	G. W. T. Warburton.
Towanda,	754	69.6	90	10,24	35	22	82.1	57.0	25.1	42	2.49	11	12	11	8	NW	Hiram E. Bull, C. E
Forks of Neshaminy,	304	73.4	. . .	. . .	. . .	. . .	. . .	. . .	. . .	. . .	4.26	9	. . .	. . .	. . .	. . .	J. C. Hillsman.
Quakertown,	536	72.6	97	11	43	20	86.7	54.4	48.3	38	2.13	7	11	20	0	SW	J. L. Heacock.
Cassandria,	2,100	68.8	93	16	42	22	77.0	60.5	16.5	33	2.27	11	17	7	7	SW	A. H. Boyle.
Emporium,	1,050	68.6	90	10,11	40	22	81.5	55.8	25.7	37	2.98	9	14	14	3	W	T. B. Lloyd.
E. Mauch Chunk,	550	71.0	97	11	36	22	85.5	56.4	29 1	43	2.12	7	20	9	2	W	F. C. Wintermute.
State College,	1,191	69.5	91	16	44	22	79.4	59.6	19.8	31	3.70	12	19	6	6	W	Prof. William Frear.
West Chester,	455	75.3	96	11	52	22	85.0	65.6	19.4	26	2.28	6	20	7	4	W	J. C. Green, D. D. S.
Coatesville,	380	74.9	98	11	46	22	87.7	62.1	25.6	34	2.65	7	27	3	1	S	W. T. Gordon.
Kennett Square,	275	74.1	96	11	47	22	86.3	61.9	24.4	32	2.93	8	18	10	3	SW	B. P. Kirk.
Grampian,	1,450	69.7	94	10,16	42	22	82.0	57.4	24.6	38	3.08	11	9	17	5	SW	Nathan Moore.
Lock Haven (27 days),	560	73.4	97	10	43	22	87.8	59.0	28.8	40	3.27	6	14	9	4	W	Prof. J. A. Robb.
Saegerstown,	1,200	67.1	91	4,10	34	22	82.5	51 7	30.8	47	6.03	13	10	10	11	NW	J. G. Apple.
Carlisle,	480	74.8	99	10,11	45	22	88 3	61.2	27.1	37	4.70	11	20	9	2	S	J. E. Pague.
Harrisburg,	480	75.0	95	10	50	22	85.0	65.0	20.0	29	2.36	9	16	11	4	W	F. Ridgway, W. B.
Edinboro,*†	1,220	68.2	85	11	41	22	. . .	. . .	. . .	. . .	. . .	. .	2	17	12	W	C. F. Sweet.
Erie,	1,400	70.0	90	17	49	22	78.0	62.0	16.0	29	3.30	10	9	14	8	S	P. Wood, W. B.
Uniontown,	681	72.5	94	11	49	20,22	83.5	61.5	22.0	34	3.76	12	17	11	3	S	William Hunt.
Chambersburg,	1,000	71.7	95	10.11	45	20	86.1	58.4	26.7	40	5.31	10	14	9	8	W	J. C. Boggs.
Huntingdon,	650	72.0	98	10,11	38	22	87.5	56.6	30.9	45	1.46	8	23	4	4	W	Prof. W. J. Swigart.
Lebanon,	458	74.6	100	11	43	22	88.3	61.0	27.3	37	1.97	9	19	9	3	SW	G. W. Hayes, C. E.
Coopersburg,	520	74.3	95	10	48	22	85.2	63.4	21.8	30	3.29	10	17	12	3	NW	Dr. M. H. Boye.
Drifton (27 days),	1,683	68.6	92	12	38	21	80.7	56.5	24 2	39	3.25	11	15	6	8	N	J. R. Wagner
White Haven,	1,250	69.2	92	11	36	22	81.8	56.6	25.2	40	2.87	6	12	27	2	N	C. M. Driggs.
Wilkes-Barre,	575	72.0	97	11	40	21	86.1	57.9	28.2	40	4.97	7	17	5	9	W	A. W. Betterly.
Williamsport,	. . . .	71.7	92	10	45	22	82.4	61.0	21 4	32	2.38	8	16	14	1	W	G. D. Snyder, C. E.

MEAN TEMPERAT
Erie
70.0
3.30
ERIE
Edinboro
68.2
Columbus
Warren
1.65
WARREN
Mc K E
67.1
Meadville
CRAWFORD
Kane
FOREST
Tionesta
Oil City
Franklin 8.62
Greenville
Ridgway
2.53
MERCER
VENANGO
Mercer
Clarion
3.55
Brookville
2.43
CLARION
Parker's Ldg.
2.97
JEFFERSON
DuBois
2.54
New Castle
LAWRENCE
BUTLER
Butler
Mahoning
ARMSTRONG
Kittanning
Beaver
Beaver Dam
4.35
BEAVER
Freeport
3.18
INDIANA
Indiana
Davis Is Dam
3.73
ALLEGHENY
Pittsburgh
4.0
4.29
Saltsburg
3.10
Ebensburg
Cassandra
68.8
2.57
Johnstown
3.39
Canonsburg
Greensburg
Ligonier
WASHINGTON
Washington
WESTMORELAND
Lyonnes
W. Newton
Reservoir
3.53
3.94
Stoyestown
2.80
Lock N° 4
2.36
Somerset
69.3
2.79
FAYETTE
SOMERSET
Waynesburg
Uniontown
72.3
3.76
GREENE
Greensboro
4.17
Confluence
3.75

URE, RAINFALL AND PREVAILING WIND DIRECTION FOR AUGUST, 1895.

Smethport,	1,500	66.4	91	10	34	22	80.7	52.0	28.7	44	3 27	8	16	11	4	SW	Armstrong & Brownell.
Pottstown,	150	75.8	96	11	42	22	87.5	64.0	23.5	32	4 42	5	23	5	3	SW	Charles Moore, D. D. S.
South Bethlehem (a),	559	73.2	95	10, 11	44	22	85.6	60 9	24.7	34	4.40	9	18	9	4	SW	T. Merriman.
South Bethlehem (b) (26 days),		76.6	103	11	47	22	88.9	64.2	24.7	36	. . .	. .	19	6	1	W	C. W. Bachert.
Easton,	325	73.1	92	11	46	22	83.1	63.1	20.0	31	2 29	7	16	11	4	. . .	Prof. J. W. Moore.
(Aqueduct) Logania,	367	74 2	101	11	42	22	89.7	58.7	31.0	41	2.39	11	14	12	5	NW	Richard Cailin.
Philadelphia, Weather Bureau,	117	77.4	98	11	56	1	86.8	68.1	18 7	24	0.59	6	12	17	2	SW	L. M. Dey..W. B.
Philadelphia, 1529 Centennial avenue,	120	77.1	97	11	56	1, 22	87.0	67 3	19.7	24	0.52	7	11	17	3	SW	John Comly.
Philadelphia, 4408 Sansom street,		76.9	95	11	52	22	85.7	68.0	17 7	26	0 37	8	15	11	5	SW	Knowles Croskey.
Blooming Grove, *†		69.1	92	10, 24	45	22	. . .	. . .	. . .	. .	2.80	10	0	28	3	W	John Grathwohl.
Selinsgrove,	455	71.9	94	10, 25	40	22	86.5	57 3	29.2	45	1.58	10	0	23	8	SW	J. M. Boyer, C. E.
Somerset,	2,250	69 7	95	16	42	1, 19	83.9	55 5	28.4	41	2.79	8	8	20	3	SW	W. M. Schrock.
Wellsboro, *†	1,327	63.6	92	16	36	22	. . .	. . .	. . .	. .	4.65	10	15	7	9	SW	H. D. Deming.
Lewisburg,	450	72.4	96	10, 11	40	22	85.7	59.1	26.6	40	4 22	10	18	8	5	S	Prof. W. G. Owen.
Dyberry,	1,100	67.4	92	11	32	22	81.3	53.5	27.8	46	3.64	12	15	13	3	W	Theodore Day.
(Salem Corners) Hamlinton,	1,600	70.6	91	16	40	22	80.2	60.9	19 3	36	3.32	12	7	13	11	W	T. B. Orchard, M. D.
(Immel Reservoir) Lycippus,	1,420	72.1	91	11, 17	51	1	82.6	61.6	21.0	34	3.94	10	. .	. .	. .	. . .	Murrey Forbes.
South Eaton,	660	69.4	90	24	39	22	80.0	58.7	31.3	34	2.07	9	23	4	4	SW	B. M. Hall.
York,	385	75.2	100	11	44	22	88.2	62.1	26.1	38	2.41	11	22	8	1	W	Mrs. L. H. Grenewald.

Mean temperature from maximum and minimum readings. * Extremes from dry thermometers. † Mean temperature from 7, 2, 9 and 9 readings.
‡ Mean temperature from 8 and 3 readings.

Monthly Weather Review for September, 1895.

Hall of the Franklin Institute,
Philadelphia, September 30, 1895.

General Review.

The average temperature for September, 1895, 67.8 degrees, is 5.1 degrees above the average (62.7 degrees) for the past seven years.

The highest recorded temperatures occurred on the 21st and 22d and were as follows: Carlisle, 100 degrees; Coatesville, 100 degrees, and Hamburg, 100 degrees.

The lowest were on the 15th: Shingle House, 24 degrees; Dyberry, 26 degrees; Towanda, 28 degrees, and Wellsboro, 28 degrees.

From January 1, 1895, to September 30, 1895, the accumulated deficiency in daily mean temperature at Philadelphia was 67 degrees; at Erie, 215 degrees, and at Pittsburg, 134 degrees.

For the same period the deficiency in precipitation, in inches, at Philadelphia was, 7.72; at Erie, 7.77, and at Pittsburg, 8.52.

Temperature.

	Mean Temperature. Degrees.	Mean Precipitation. Inches.
September, 1888,	59.0	4.84
1889,	61.9	5.05
1890,	62.0	4.57
1891,	66.4	2.39
1892,	62.3	2.81
1893,	60.9	2.67
1894,	66.6	6.30
1895,	67.8	1.71

The means of the daily maximum and minimum temperatures, 79.8 degrees and 55.7 degrees, respectively, give a monthly mean of 67.8 degrees, which is 1.2 degrees above the corresponding month of 1894.

The average daily range was 24.1 degrees.

Highest monthly mean, 73.0 degrees, at Philadelphia, Sansom street.

Lowest monthly mean, 58.7 degrees at Wellsboro.

Highest temperature recorded during the month, 100 degrees on the 21st at Coatesville, and on the 22d at Carlisle and Hamburg.

Lowest temperature 24 degrees on the 15th, at Shingle House.

Greatest local monthly range, 68 degrees, at Dyberry.

Least local monthly range, 45 degrees, at Cassandria.

Greatest daily range, 49 degrees at Scranton.

Precipitation.

The average precipitation for the State, for the month, 1.71 inches, is 2.38 inches less than the average (4.09 inches) for the past seven years.

Injurious drought prevailed in nearly all parts of the State throughout the month. Streams and springs were unusually low. Most crops ripened prematurely.

The largest monthly totals of rainfall in inches were: Saegerstown, 5.41; Oil City, 5.15; Clarion, 4.60; Lewisburg, 4.11, and York, 4.01.

The least were: Reading, 0.37; Brower's Lock, 0.47; Somerset, 0.50; Philadelphia (Centennial Avenue), 0.53; Point Pleasant, 0.55; Lock No. 4, 0.55, and Greensboro, 0.55.

Wind and Weather.

The prevailing wind was from the west.

Average number: rainy days, 6; clear days, 16; fair days, 9; cloudy days, 5.

Barometer.

The mean pressure for the month, 30.06, is about .02 below the normal. At the United States Weather Bureau Stations the highest observed was 30.42, at Harrisburg on the 15th, and the lowest 29.66, at Erie, on the 18th.

Miscellaneous Phenomena.

Thunderstorms.—2d, 6th, 7th, 8th, 9th, 10th, 11th, 12th, 16th, 17th, 18th, 19th, 25th and 26th.

Hail.—9th, 10th and 30th.

Frost.—2d, 14th, 15th, 25th, 28th, 29th and 30th.

Snow.—29th and 30th.

Sleet.—Shingle House, 30th; Cassandria, 30th.

Solar Halo.—Le Roy, 6th, 19th.

T. F. TOWNSEND,
Observer in Charge.

Precipitation for September, 1895.

	1	4	5	6	7	8	9	10	11	12	13	15	16	17	18	19	20	24	25	26	27	29	30	Total
Delaware Basin.																								
Bethlehem,													.08		.36					.02		.17		0.63
Blooming Grove,							.11			.30			.15		.40					.39				1.35
Browers Lock,					.20	.06								.04	.11								.06	0.47
Coatesville,				.60	.10	.15							.03		.38					.11		.05		1.42
Coopersburg,											.04		.16	.01	.33								.21	0.75
Doylestown,										.30			.13		.19	.11								0.73
Dyberry,								.18					.04							.16		.57		0 95
Easton,								.02		.01				.04	.26						.24		.17	0.74
Forks of Neshaminy,					.05						.15		.20		.18	.15							.04	0.77
Frederick,					.10								.09		.24					.28			.13	0 84
Hamburg,				.44		.03							.11		.70							.34		1.62
Honesdale,								.10					.30		.91					.21		.10	.50	2.12
Kennett Square,				.10	.10	.16							.02		.42	.14				.49			.02	1.55
Lansdale,										.25			.18		.17	.11								0.71
Mauch Chunk,				.02				.18			.06		.31		.27					.05		.38		1.27
Ottsville,													.12	.05	.28								.14	0.59
Philadelphia, † a					.35								.01		.10	.01				.08	.05		.01	0.61
Philadelphia, b					.21								.01		.09	.06				.10	.04		.02	0 53
Philadelphia, (West)					.44								.03		.10	.01				.19			.04	0.81
Point Pleasant,													10	.11	.34									0.55
Pottstown,				.42	.14								.10		.20							.15		1.01
Quakertown,													.15		.57								.15	0.87
Reading,				.01	.11									.01	.01	.10	.01					.01	.11	0.37
Salem Corners,	.10							.07			.01			.17	.71						.86		.50	2.42
Selsholtzville,						.10							.17	.44			.09					.21		1 01
Smith's Corner,														.13		.52							.05	0.70
West Chester,					.10	.13							.02		.16					.20			.01	0.62
Westtown,					.20	.02							.03	.01	.15					.23		.03		0.67
White Haven,					.13			.37					.21		.31					.04		.74	.04	1.84
Susquehanna Basin.																								
Altoona,	.07								.79					.34	.69	.13				.15	.08		.03	2.28
Aqueduct,				.62	.01			.89					.05	.11	.42	.10						.04		2.24
Carlisle,				.54	.03								.04		.32	.08				.02		.03		1.06
Centre Hall,					.30		.10						.50			1.00				.10			.10	2.10
Drifton,				.03			.69						.32		.27						.14	.59	.04	2.08
Emporium,								1.24					40		.34	.03				.80			.08	2 89
Gettysburg,				.91	.02										.25							.06		1.24
Girardville,				.04			1.27			.02			.22		.65							.41	.08	2.69
Grampian,					.10			.06					.08	.13	.65	1.05			.06				.07	2.20
Harrisburg, †				1.02	.04			.05					.06	.13	.54	.19	.07					.06	.02	2.18
Hollidaysburg,					.25			.05					.09	.22	.81	.38				.11				1.91
Huntingdon,				.37	.10										.41	.25				.12			.01	1.26
Lancaster,				.80	.09										.35							.37		1.61
Lebanon,				.54	.02								.09	.01	.30	.02						.18	.16	1.32
Le Roy,				.01			1.20						.37		.61					.66		.20	.06	3.11
Lewisburg,				.30				3.20					.12		.45	.04								4.11

Lock Haven,								2.15						.17			.70						.16						3.18
Scranton,														.35			.35						.90			.61			2 21
Selinsgrove,				.61	.06			.17						.11			.23	.24								.11			1 55
South Eaton,														.44			.48						.14			.36	.26		1.68
State College,					.10									.10	.04		.46	.77					.17				.11		1 75
Towanda,				.23				.02						.27			.50					.02	.29			.05	.09		1 47
Wellsboro,								.30						.20			.52						.10						1.12
Wilkes-Barre,									.12				.30				.61											.56	1.59
Williamsport,				.04					1.23					.24			.33						.08			.15			2.12
York,				3.17	.03									.03	.02		.30						.02			.24	.15		4.01
OHIO BASIN.																													
Beaver Dam,			.61	.21								.04		.04	.04		.04	.01			.02		.02						1.03
Brookville,	.09					.14		.34	.93			.08		.02	.42		.57			.61					.17				3.37
Cassandria,				.02	.01			.76			.02			.10	.03		1.55	.85					18					.17	3.69
Clarion,	.30		.17					1.15				.88		.60			1.05			.16			.20		.09				4.60
Confluence,	.04					.01		.06	.01			.01			.04		.24						.04		.23				0.68
Davis Island Dam,	.12		.68	.01					.40			.04		.03	.03		.07												1.38
Du Bois,						.70							.02				.46	.18			.06				.18				1 60
Elwood Junction,			.70	.06								.25			.11													.07	1.19
Freeport,			.16						.50			.02		.05	.03		.05	.08					.01					.08	0.98
Greensboro,	.10			.04					.06			.03			.06		.03						.20						0.55
Immel Reservoir,	.29							.30				.07	.12		.06								.19						1.03
Johnstown,					.04				2 40			.15			.19		.22	.58	.04	.04			.06					.03	3.75
Lock No. 4,												.05			.10		.18						.22						0.55
Mahoning,			.17												.02		.50												0 69
Oil City,	.15		.50	.15	.01	.03		.94	.01		1.33			.04	.09		1.25			.52			.04		.04			.05	5.15
Parkers' Landing,	.08		.31		01							.41		.01	.19		1.50			.16			.03		.17	.06	.04		2.77
Pittsburg, †			.25	.08	.01			1.12				.04		.15	.04		.03						.11						1.83
Ridgway,	.06		.02					1 19							.20		.25						.25		.21			.02	2.20
Saegerstown,			1.18	.06	45			1.15			.11			.20	.14		1.15	.50					.10			.07	.30		5 41
Saltsburg,	.35							.48	.83			.01		04	.17		.14	.10	.01				1.04		.04		.13		3.34
Shingle House,			.30												2.10													.60	3.00
Smethport,								.50				.45		.30			.55	.05					.10			.05	.08		2.08
Somerset,																		.05					.45						0.50
Stoyestown	.07								.20			.01			.14			.10	.06				.03	.11					0.72
Uniontown,								1.00															.22						1.22
Warren,			.32	.01				.03				.32		.06	.52		.58						.20			.05	.03		2.12
West Newton,	.01								.05			.05			.09		.32	.03			.01		13						0.69
POTOMAC BASIN.																													
Chambersburg,				.37	.04			.01						.07	.03		.30												0.82
LAKE BASIN.																													
Erie, †		.68	.45	.07	.02			.24		.02				.09			.54	.45					.27			.32	.86		4 01

† U. S. Weather Bureau Stations.

Monthly Summary of Reports *by Voluntary Observers of the Pennsylvania State Weather Service for September, 1895.*

Station.	Elevation above sea level (feet).	Temperature. Mean.	Maximum. Highest.	Maximum. Date.	Minimum. Lowest.	Minimum. Date.	Mean of maximum.	Mean of minimum.	Daily range. Mean.	Daily range. Greatest.	Precipitation. Total inches.	Precipitation. Number of days.	Number of days. Clear.	Number of days. Fair.	Number of days. Cloudy.	Wind, prevailing direction.	Observers.
Gettysburg,	. . .	69.2	99	22	39	15,28	81.9	56.6	25.3	38	1.24	4	20	9	1	SW	H. F. Buehler.
Pittsburg,	842	71 0	94	22	42	30	80.0	62.0	18.0	31	1.83	9	9	15	6	N W	O. D. Stewart, W. B.
Hamburg,	380	70.8	100	22	36	15	82.6	58 9	23.7	37	1.62	5	18	9	3	W	William Shipe.
Reading, †	208	67.6	. . .	. . .	. . .	. . .	. . .	. . .	. . .	. . .	0.37	8	. .	. .	. .	. . .	Franklin Yager.
Altoona,	1,181	69.3	89	22,23	40	15	80.7	57.9	22.8	34	2.23	8	. .	. .	. .	. . .	Dr. C. B. Dudley.
Hollidaysburg,	947	68.0	96	11	31	15	83.4	52.5	30.9	46	1.91	7	20	6	4	W	Prof J. A. Stewart,
Le Roy,	1,400	63.7	88	11,21	32	15	73.8	53.6	20.2	31	3.11	7	12	11	7	SW	G. W. T. Warburton.
Towanda,	754	64.6	94	21	28	15	77.8	51.4	26.4	41	1.47	8	16	8	6	W	Hiram E Bull, C. E.
Forks of Neshaminy,	304	69.5	. . .	. . .	. . .	. . .	. . .	. . .	. . .	. . .	0.77	6	23	1	6	W	J. C. Hilsman.
Quakertown,	536	68.4	98	21	33	15	82.5	54.4	28 1	44	0.87	3	14	14	2	SW	J. L. Heacock.
Cassandria,	2,100	64.2	82	21,22	37	15	72.2	56.3	15.9	29	3.69	10	17	7	6	NW	A. H. Boyle.
Emporium,	1,050	63.8	88	21,22	34	15	75.8	51.7	24.1	39	2 89	6	15	9	6	SW	T. B. Lloyd.
E. Mauch Chunk,	550	66.6	97	21	30	15	80.5	52.6	27.9	44	1.27	7	16	11	3	S	F. C Wntermute.
State College,	1,191	65.7	91	11	34	15	76.7	54.7	22.0	33	1.75	7	13	7	10	W	Prof. William Frear.
West Chester,	455	70.7	97	22	41	15	80.4	61.0	19.4	26	0.62	6	24	3	3	NW	J. C. Green, D. D. S.
Coatesville,	380	69.8	100	21	35	15	82.6	56 9	25.7	36	1.42	7	20	8	2	S	W. T. Gordon.
Kennett Square,	275	70.2	97	21,22	39	15	82.4	58 1	24.3	33	1.55	8	21	7	2	W	B. P. Kirk.
Westtown (26 days),	350	69.6	96	21	40	15	79.8	59.5	20.3	34	0.67	7	11	12	3	W	John D. Carter.
Grampian,	1,450	65.1	90	22	36	15	76.3	53.9	22 4	42	2.20	8	9	15	6	W	Nathan Moore.
Lock Haven,	560	67.8	96	11,22	36	15	82.2	53.3	28 9	46	3.18	4	17	5	8	W	Prof. J. A. Robb.
Saegerstown,	1,200	63 2	91	21,22	29	15	77.4	49.0	28.4	44	5.41	12	8	6	16	S	J. G. Apple.
Carlisle,	480	69.8	100	22	36	15	82.6	56.9	25.7	39	1 06	7	21	5	4	S	J. E. Pague.
Harrisburg,	480	70.0	94	21,22	42	15	79.0	60 0	19.0	31	2.18	10	17	9	4	W	F. Ridgway, W. B.
Edinboro,*†	1,220	63.3	84	19,21	35	15	. . .	. . .	. . .	. . .	. .	. .	. .	. .	. .	W	C. F. Sweet.
Erie,	1,400	66.0	89	22	37	30	74.0	58.0	16.0	27	4.01	12	10	11	9	S	P. Wood, W. B.
Uniontown,	681	69.7	92	21,22	40	28	79.9	59 5	20.4	37	1.22	2	23	7	0	SW	William Hunt.
Chambersburg,	1,000	67.8	95	20	42	30	80.5	55 1	25.4	36	0 82	6	12	12	6	W	J. C. Boggs.
Huntingdon,	650	68.8	97	21	32	15	83.9	53.6	30.3	46	1.26	6	18	6	6	W	Prof. W. J. Swigart.
Scranton,	. . .	65.0	95	21	29	14	80 3	49 8	30.5	49	2.21	4	22	1	7	W	H E. Paine.
Lancaster,	413	69.0	96	22,23	37	17	83.0	54.9	28 1	48	1 61	4	22	7	1	W	D. G. Glass.
Lebanon,	458	69.4	98	21.22	34	15	82.1	56.6	25.5	37	1.32	8	18	9	3	SW	G. W. Hayes, C. E.
Coopersburg,	520	68.4	91	22	38	15	78.1	58.6	19.5	31	0.75	5	18	11	1	NW	Dr. M. H. Boye
Drifton (25 days),	1 683	66.2	91	21,23	30	14	78.6	53.8	24.8	39	2.08	7	12	8	5	NW	J. R. Wagner.
White Haven,	1,250	68 6	97	22	35	15	78.6	58.6	20.0	41	1.84	7	9	16	5	N	C. M. Driggs.
Wilkes-Barre,	575	67.4	95	21	30	15	81.2	53.7	27.5	44	1.59	4	22	3	5	W	A. W. Betterly

MEAN TEMPERAT
Erie
66.0
4.01
ERIE
Columbus
Edinboro
63.3
Warren
WARREN
Saegertown
63.2
5.41
CRAWFORD
Meadville
Kane
FOREST
Tionesta
Oil City
Franklin
5.18
Greenville
Ridgway
2.20
MERCER
VENANGO
Mercer
Clarion
4.60
Brookville
CLARION
Parker's Ldg
2.77
3.37
JEFFERSON
DuBois
New Castle
LAWRENCE
BUTLER
Butler
Kittanning
ARMSTRONG
0.69
Beaver
Beaver Dam
BEAVER
1.03
Freeport
0.98
Indiana
INDIANA
Davis Is. Dam
1.38
ALLEGHENY
Pittsburgh
4.0
1.83
Saltsburg
3.34
Ebensburg
Cassandra
54.2
3.75
Johnstown
Canonsburg
Greensburg
Laigonier
WASHINGTON
Washington
WESTMORELAND
Lyonnais
W. Newton
Reservoir
0.2
1.03
Stoyestown
0.72
Lock № 4
0.69
0.55
Somerset
FAYETTE
SOMERSET
Waynesburg
Uniontown
69.7
GREENE
1.22
Confluence
0.68
Greensboro
0.55

RE, RAINFALL AND PREVAILING WIND DIRECTION FOR SEPTEMBER, 1895.

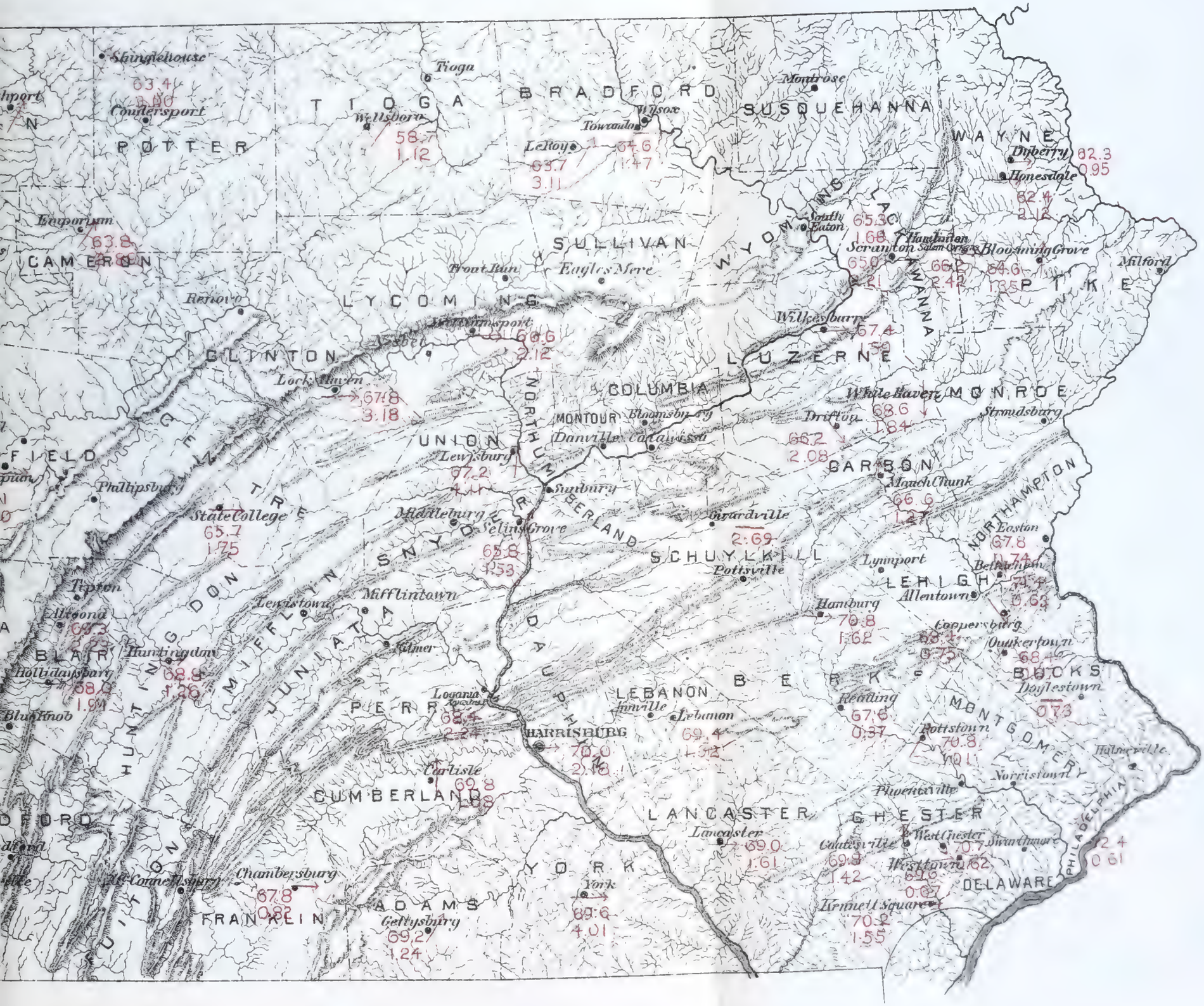

Williamsport,	....	66.6	92	22	36	15	77.2	55.9	21.3	36	2.12	6	20	8	2	W	G. D. Snyder, C. E.
Smethport,	1,500	61.8	92	11	29	15	76.0	47.6	28.4	47	2.08	8	17	8	5	SW	Armstrong & Brownell
Pottstown,	150	70.8	98	21	40	15	82.4	59.1	23.3	34	1.01	5	22	5	3	SW	Charles Moore, D. D. S.
South Bethlehem,	....	71.4	96	12	46	15,30	82.0	60.9	21.1	37	....	..	18	12	0	SW	C. W. Bachert
Easton,	325	67.8	92	21	36	15	78.7	56.8	21.9	35	0.74	6	17	8	5	...	Prof. J. W. Moore
(Aqueduct) Logania,	367	68.4	98	12	35	15	81.2	55.5	25.7	40	2.24	8	14	11	5	NW	Richard Callin
Philadelphia, Weather Bureau,	117	72.4	97	21	45	15	81.6	63.1	18.5	24	0.61	7	14	12	4	SW	L. M. Dey, W. B.
Philadelphia, 1529 Centennial avenue,	120	72.4	98	23	43	15	82.4	62.3	20.1	27	0.53	7	15	11	4	SW	John Comly
Philadelphia, 4408 Sansom street,	72	73.0	97	23	49	15,30	82.8	63.1	19.7	29	0.81	6	14	11	5	S	Knowles Croskey.
Blooming Grove,*†	....	64.6	94	11,23	38	28	...	...	...	..	1.35	5	0	27	3	S	John Grathwohl.
Shingle House,	1,475	63.4	88	20,23	24	15	78.5	48.4	30.1	46	3.00	3	16	3	11	SW	H. L. Pearsall
Selinsgrove,	455	65.8	95	21	32	15	79.3	52.4	26.9	38	1.53	7	0	23	7	SW	J. M. Boyer, C. E.
Somerset,	2,250	66.6	96	20,21	31	28	81.6	51.7	29.9	44	3.50	2	12	16	2	SW	W. M. Schrock
Wellsboro,*†	1,327	58.7	92	11,22	28	15	...	...	...	..	1.12	4	15	5	10	SW	H. D. Deming
Lewisburg,	450	67.2	96	22	34	15	80.4	53.9	26.5	37	4.11	5	20	4	6	S	Prof. W. C. Owen
Dyberry,	1,100	62.3	94	22,23	26	15	77.2	47.4	29.8	45	0.95	4	16	13	1	W	Theodore Day.
Honesdale,	1,000	62.4	88	12,21	30	15	73.6	51.2	22.4	36	2.12	6	22	6	2	W	Andrew Thompson
(Salem Corners) Hamlinton,	1,600	66.2	96	22	31	15	77.6	54.9	22.7	41	2.42	7	12	10	8	W	T. B. Orchard, M. D.
(Immel Reservoir) Lycippus,	1,420	70.2	92	22	38	30	82.5	57.9	24.6	42	1.03	6	..	..	..	...	Murray Forbes.
South Eaton,	660	65.3	92	20,21	30	15	77.6	53.0	24.6	40	1.68	5	19	8	3	SW	B. M. Hall.
York,	385	69.6	95	52,23	37	15	80.6	58.6	22.0	36	4.01	8	17	12	1	W	Mrs. L. H. Grenewald.

Mean temperature from maximum and minimum readings. * Extremes from dry thermometers † Mean temperature from 7, 2, 9 and 9 readings
‡ Mean temperature from 8 and 8 readings.

Monthly Weather Review for October, 1895.

Hall of the Franklin Institute,
Philadelphia, October 31, 1895.

General Review.

The average temperature for October, 1895, 47.3 degrees, is 2.9 degrees below the average (50.2 degrees) for the seven years.

The highest recorded temperatures occurred on the 3d, 5th, 6th and 19th and were as follows: Coatesville, 78 degrees; Huntingdon, 78 degrees, and South Bethlehem, 78 degrees.

The lowest were on the 11th, 22d, 23d and 30th: Dyberry, 17 degrees; Hollidaysburg, 17 degrees, and Huntingdon, 17 degrees.

From January 1, 1895, to October 31, 1895, the accumulated deficiency in daily mean temperature at Philadelphia was 136 degrees; at Erie, 415 degrees, and at Pittsburg, 304 degrees.

For the same period the deficiency in precipitation, in inches, at Philadelphia was 7.69; Erie, 8.70, and at Pittsburg, 10.04.

Temperature.

	Mean Temperature. Degrees.	Mean Precipitation. Inches.
October, 1888,	46.1	4.03
1889,	47.8	3.85
1890,	50.9	5.87
1891,	50.4	3.06
1892,	50.5	0.78
1893,	52.8	3.26
1894,	53.6	4.26
1895,	47.3	1.99

The means of the daily maximum and minimum temperatures, 59.4 degrees and 35.2 degrees, respectively, give a monthly mean of 47.3 degrees, which is 6.3 degrees below the corresponding month of 1894.

The average daily range was 24.2 degrees.

Highest monthly mean, 53.0 degrees at Philadelphia (Weather Bureau).

Lowest monthly mean, 41.0 degrees at Wellsboro.

Highest temperature recorded during the month, 76 degrees, occurring on the 3d, at Coatesville; 5th and 6th at South Bethlehem, and 19th at Huntingdon.

Lowest temperatures, 17 degrees, on the 11th, 23d and 30th at Hollidaysburg; 22d, at Dyberry, and 30th at Huntingdon.

Greatest local monthly range, 61 degrees, at Huntingdon.

Least local monthly range, 40 degrees, at Philadelphia.
Greatest daily range, 31 degrees, at Hollidaysburg.

Precipitation.

The average precipitation for the State, for the month, 1.98 inches, is 1.60 inches less than the average (3.59 inches) for the past seven years.

The largest monthly totals of rainfall, in inches, were: Easton, 4.63; Ottsville, 4.10; Coopersburg, 4.08; Smith's Corner, 3.99; Point Pleasant, 3.95, and Seisholtzville, 3.75.

The least were: Davis Island Dam, 0.45; Freeport, 0.47; Beaver Dam, 0.52; Altoona, 0.55; Mahoning, 0.56, and Stoyestown, 0.59.

The long-continued and injurious drought extended into and during October, until the 12th and 13th, when the surface drought was practically broken in the Delaware basin, and in the eastern portions of the Susquehanna basin. Heavy rains occurred again in those sections on the 31st. In the Ohio basin the drought continued during the entire month, the total rainfall for that section averaging only nine-tenths of an inch.

Previous to the breaking of the drought in the Delaware basin, the water in the Delaware river was quite brackish at Philadelphia.

Wind and Weather.

The prevailing wind was from the west.

Average number: rainy days, 5; clear days, 17; fair days 8; cloudy days, 6.

Barometer.

The mean pressure for the month, 30.07, is about normal. At the United States Weather Bureau Stations, the highest observed was 30.59, at Philadelphia on the 30th, and the lowest 29.55, at Philadelphia on the 13th.

Miscellaneous Phenomena.

Thunderstorms.—12th, 27th.
Hail.—8th, 31st.
Snow.—9th, 15th, 17th, 20th, 21st, 22d, 27th, 29th, 30th, 31st.
Sleet.—8th, 30th, 31st.
Aurora.—11th, 12th, 13th, 14th.
Solar Halo.—11th, Philadelphia (Centennial Avenue).
Lunar Halo.—7th, 30th.

T. F. TOWNSEND,
Observer in Charge.

Precipitation for October, 1895.

	1	6	7	8	9	10	11	12	13	14	15	16	17	18	19	20	21	27	28	29	31	Total.
Delaware Basin.																						
Bethlehem,				.25					2.24			.02						.09			1.09	3.69
Brower's Lock,				.39				.83	1.26													2.48
Coatesville,			.02	.73				.90	1.09												1.09	3.34
Coopersburg,				.29				.80	1.90		.03								.12		.94	4.08
Doylestown,				.31				.58	1.28												1.00	3.17
Dyberry,				.17				1.00	.30		.08		.05				.05		.09		.72	2.46
Easton,				.26				*	2.94		.09								.12		1.21	4.62
Forks of Neshaminy,				.31				.67	1.16										.02		1.17	3.33
Frederick,				.33				.65	1.25												.94	3.17
Hamburg,				.18				.80	.89		.01							.28			.98	3.14
Honesdale,				.19				.72	.59		.14		.03				.03		.02		1.13	2 65
Kennett Square,				.28				.73	.90												1.30	3.21
Lansdale,				.10				1.14	.81												1.22	3.27
Mauch Chunk,			.03	.11				.84	.92		.07								.20		.63	2.80
Ottsville,				.40				.75	1.93	.01	.02										.99	4.10
Philadelphia (a),†				.14				.75	.76												1.32	2.97
Philadelphia (b),				.15				.80	.77												1.44	3.16
Philadelphia, West,				.18				.80	.87	.02											1.67	3.54
Point Pleasant,				.23				.68	2.06												.98	3.95
Pottstown,				.28				.65	.35									.06			1.30	3 64
Quakertown,				.26				.85	1.78		.01								.06		.42	3.38
Reading,				.15				.51	1.63										.10		.76	3.15
Salem Corners,				.10				.63	.80	.14	.13	.06					.05				*	1.91
Seisholtzville,				.25				.72	1.59												1.19	3.75
Smith's Corner,				.29				.65	1.95												1.00	3.99
Swarthmore,				.22				.01	1.57												1.35	3.15
West Chester,				.19				.74	.38												1.27	2.58
Westtown,			.01	.33				.85	.80										.02		1.40	3.41
White Haven,		.04	.05					.74	.52		.11							.08			1.13	2.67
Susquehanna Basin.																						
Altoona,				.10				.27											.13			0.55
Aqueduct,			.05	.08				.44	.15		.03							.01	.01		.50	1.27
Carlisle,				.05				.08											.35		.16	0.64
Centre Hall,								.20													1.00	1.20
Drifton,			.17					.72	.22		.17							.23			1.14	2.65
Emporium,			.26					.21									.10	.03	.60		.62	1.82
Gettysburg,				.13				.65	.09									.06			1.20	2.13
Girardville,			.06	.13				.92	1.30		.08							.04			.94	3.47
Grampian,			.12					.18										.28			.68	1.26
Harrisburg,†				.08				.69	.04										.10		.72	1.63
Hollidaysburg,					.10				.20										.11	.05	.64	1.10
Huntingdon,				.06				.27											.04		.72	1.09
Lancaster,				.12				*	1.32										.08		1.08	2.60
Lebanon,			.01	.10				.58	.54									.10	.08		.90	2.31
Le Roy,				.18				.15	.06								.01		.05		.20	0.65

Lewisburg					.14							.35	.12		.03												.05	1.29
Lock Haven				.23								.26														.21			.05	1.35
Scranton					.20							.80	.35		.10														1.60	2.45
Selinsgrove					.32							.66																	.82	1.80
South Eaton					.12							.39	.64		.06												.39		.66	2.26
State College					.10							.23														.05	.16		.49	1.03
Towanda					.25							.33	.19		.02												.03		.37	1.19
Wellsboro			.05	.02																						.05	.50		1.60	1.62
Wilkes-Barre		.02	.18						.26			.94			.10											.07			.94	2.51
Williamsport					.12							.22														.16			.63	1.13
York					.17							.47	.66														.12		.94	2.36
OHIO BASIN.																														
Beaver Dam			.02	.02		.03						.23	.04		.03												.15			0.52
Brookville												.17															.59			0.76
Cassandria					.11							.25														.28			.47	1.11
Clarion					.14							.26	.06		.02	.01											.17			0.66
Confluence		.08	.06						.15			.21															.17			0.67
Davis Island Dam					.06							.22	.01			.03											.13			0.45
Du Bois	.06				.11							.22	.03				.04	.06					.02				.22			0.76
Elwood Junction					.02							.37	.04		.01											.24				0.68
Freeport			.02	.06								.22	.04			.05											.10			0.47
Greensboro			.16	.15								.16	.24														.20		.01	0.92
Immel Reservoir				.16								.28														.32				0.76
Johnstown	.34		.02	.54								.01	.20			.02											.11			1.24
Lock No. 4				.12								.14	.10			.02											.29			0.67
Mahoning	.11		.01	.01								.23	.04														.16			0.56
Oil City				.28	.03							.29	.09		.10								.05				.40			1.24
Parker's Landing	.05		.03	.07	.04							.20	.05		.01	.04							.01				.25			0.75
Pittsburg,†			.02	.07								.12	.01		.03											.17	.12		.57	1.11
Ridgway	.07			.18								.12									.09						.31			0.77
Saegerstown			.06		.12							.60										.15	.15	.30			.10		.10	1.58
Saltsburg	.07		.02	.07		.05						.17	.06			.04											.52			1.00
Shingle House																.30							.10	.46					.20	1.06
Smethport	.05		.05									.30					.08						10				.25			0.85
Somerset									.35																		.08		.75	1.18
Stoyestown	.11			.03								.20	.03														.22			0.59
Uniontown			.08	.18								.33														.20			.67	1.44
Warren	.85				.02							.10	.35		.02	.01						.04	.21			.23				1.82
West Newton			.02	.10								.18	.15			.02											.25			0.72
POTOMAC BASIN.																														
Chambersburg				.01					.10																	.01	.15		.86	1.13
LAKE BASIN																														
Erie,†	.04		.12						.20	1.24			.06	.02							.60	.56	.48			.02	.06		3.40	

† U. S. Weather Bureau stations. ‡ Amount included in measurement following.

Monthly Summary of Reports *by Voluntary Observers of the Pennsylvania State Weather Service for October, 1895.*

Stations.	Elevation above sea level (feet).	Temperature.									Precipitation.		Number of Days.			Wind. prevailing direction.	Observers.
		Mean.	Maximum. Highest.	Maximum. Date.	Minimum. Lowest.	Minimum. Date.	Mean of maximum.	Mean of minimum.	Daily Range. Mean.	Daily Range. Greatest.	Total inches.	Number of days.	Clear.	Fair.	Cloudy.		
Gettysburg,	....	47.9	75	3	21	29	62.0	33.8	28.2	44	2.13	5	25	5	1	N W	H. F. Buehler.
Pittsburg,	842	50.0	73	27	27	30	59.0	40 0	19 0	31	1.11	8	16	9	6	N W	O. D. Stewart, W. B.
Hamburg,	380	49.8	75	3	26	22,24	61.8	37.9	23.9	38	3.14	6	14	13	4	N W	William Shipe.
Reading,‡	280	46.4	. . .	. . .	. .	. . .	. . .	. . .	. . .	. .	3.15	5	. .	. .	4	. . .	Franklin Yager.
Altoona,	1,181	49.1	69	20	26	22	61.3	36.9	24.4	40	0.55	3	. .	. .	. .	. . .	Dr. C. B. Dudley.
Hollidaysburg (25 days),	947	46.0	75	7	19	23,30	62.1	30.0	32.1	51	1.10	5	17	5	3	W	Prof. J. A. Stewart.
Le Roy,	1,400	43.8	67	7	23	30	53.2	34.4	18.8	28	0.65	5	13	8	10	S W	G. W. T. Warburton.
Towanda,	754	45.0	70	27	21	30	57.3	32.8	24.5	40	1.19	6	8	13	11	W	Hiram E. Bull, C. E.
Forks of Neshaminy, †	304	49 0	. . .	. . .	. .	. . .	. . .	. . .	. . .	. .	3.33	5	27	. .	4	N	J. C. Hilsman.
Quakertown,	536	46.6	76	3	22	22	60.0	33.2	26.8	44	3.38	6	17	11	2	N E	J. L. Heacock.
Cassandria,	2,100	44.0	65	22	20	30	52.7	35.3	17.4	33	1.11	4	17	7	7	N W	A. H. Boyle.
Emporium,	1,050	44.6	70	27	22	22	57.2	92.0	25.2	44	1.82	6	16	6	9	N W	T. B. Lloyd.
E. Mauch Chunk,	550	45.4	73	3	21	22	57.9	32.8	25.1	41	2.80	7	22	2	7	N	F. C. Wintermute.
State College,	1,191	47.0	69	27	24	40	57.9	36.0	21.9	35	1.03	5	15	10	6	W	Prof. William Frear.
West Chester,	455	50.0	74	3	28	30	60.5	39.6	20.9	33	2.58	4	24	2	5	N W	J. C. Green, D. D. S.
Coatesville,	380	48.4	78	3	23	30	63.2	33.6	29.6	44	3.34	5	23	6	2	S	W. T. Gordon.
Kennett Square,	275	49.8	77	3	24	30	63.6	36.1	27.5	43	3.21	4	22	5	4	W	B. P. Kirk.
Westtown,	350	48.6	72	3	26	22,24	59.4	37.7	21.7	38	3.41	6	16	10	5	W	John D. Carter.
Grampian,	1,450	43.4	70	27	20	24,30	53.9	32.9	21.0	38	1.26	4	12	13	6	N W	Nathan Moore.
Lock Haven,	560	48.4	76	3	21	22	63.8	32.9	30.9	46	1.85	4	15	6	10	W	Prof. J. A. Robb.
Saegertown,	1,200	44.2	73	3	19	24	57.9	30.5	27.4	44	1.58	8	12	6	13	S W	J. G. Apple.
Carlisle (30 days),	480	49.2	76	3	24	30	63.4	34.9	28.5	43	0.64	4	21	5	4	W	J. E. Pague.
Harrisburg,	480	50.0	72	19	29	29	60.0	40 0	20.0	35	1.63	5	22	6	3	W	F. Ridgway, W. B.
Swarthmore,	361	49.3	75	3	26	23	62.3	36.3	26.0	36	3.15	4	17	10	4	N W	Prof. S. J. Cunningham.
Edinboro,†*	1,220	44.0	70	3	26	21	. .	. . .	. . .	. .	. . .	. .	11	9	11	W	C. F. Sweet.
Erie,	1,400	45.8	69	27	23	28	52.0	39.0	13.0	30	3.40	11	9	10	12	S	P. Wood, W. B.
Uniontown,	681	47.7	73	4	21	30	58.3	37.1	21.2	40	1.44	5	23	6	2	N W	William Hunt.
Chambersburg,	1,000	47.8	76	19	20	29	62.4	33.1	29.3	44	1.13	5	23	4	4	W	J. C. Boggs.
Huntingdon,	650	48.5	78	19	17	30	65.2	31.8	33.4	49	1.09	4	17	7	7	W	Prof. W. J. Swigart.
Scranton,	....	45.6	72	28	23	25	56.9	34.2	22.7	36	2.45	5	16	7	8	W	H. E. Paine.
Lancaster,	413	49.2	75	3	26	22	61.5	36.8	24.7	39	2.60	5	21	8	2	W	A. V. Hiester.
Lebanon (30 days),	458	48.2	77	3	25	24	61.4	34.9	26.5	42	2.31	7	21	6	3	N W	G. W. Hayes, C. E.

MEAN TEMPE

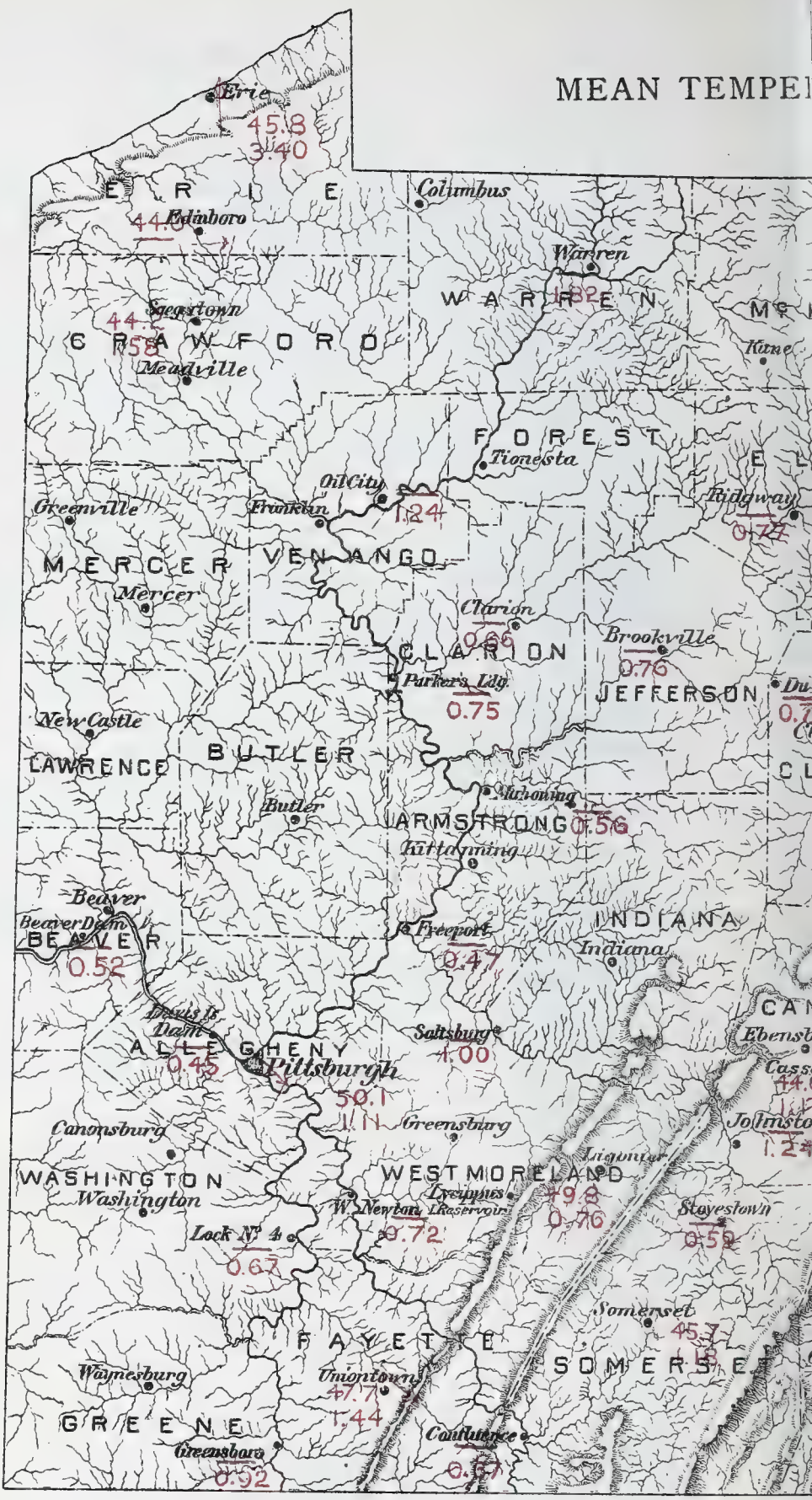

Erie
45.8
3.40
ERIE
44.0
Edinboro
Columbus
Warren
WARREN
Sagerstown
44.2
1.58
CRAWFORD
Meadville
Kane
FOREST
Tionesta
Oil City
1.24
Franklin
Greenville
Ridgway
0.77
MERCER
VENANGO
Mercer
Clarion
0.66
CLARION
Brookville
0.76
Parker's Ldg.
0.75
JEFFERSON
New Castle
LAWRENCE
BUTLER
Butler
Mahoning
ARMSTRONG
0.56
Kittanning
Beaver
Beaver Dam
BEAVER
0.52
Freeport
0.47
INDIANA
Indiana
Davis Is. Dam
ALLEGHENY
0.45
Pittsburgh
50.1
1.11
Saltsburg
1.00
Ebensb
Cass
Johnsto
1.24
Canonsburg
Greensburg
Ligonier
WASHINGTON
Washington
WESTMORELAND
Lycippus
49.8
0.76
W. Newton
Reservoir
0.72
Stoyestown
0.59
Lock No. 4
0.67
Somerset
45.7
FAYETTE
SOMERSET
Waynesburg
Uniontown
47.7
1.44
GREENE
Greensboro
0.92
Confluence

TURE, RAINFALL AND PREVAILING WIND DIRECTION FOR OCTOBER, 1895.

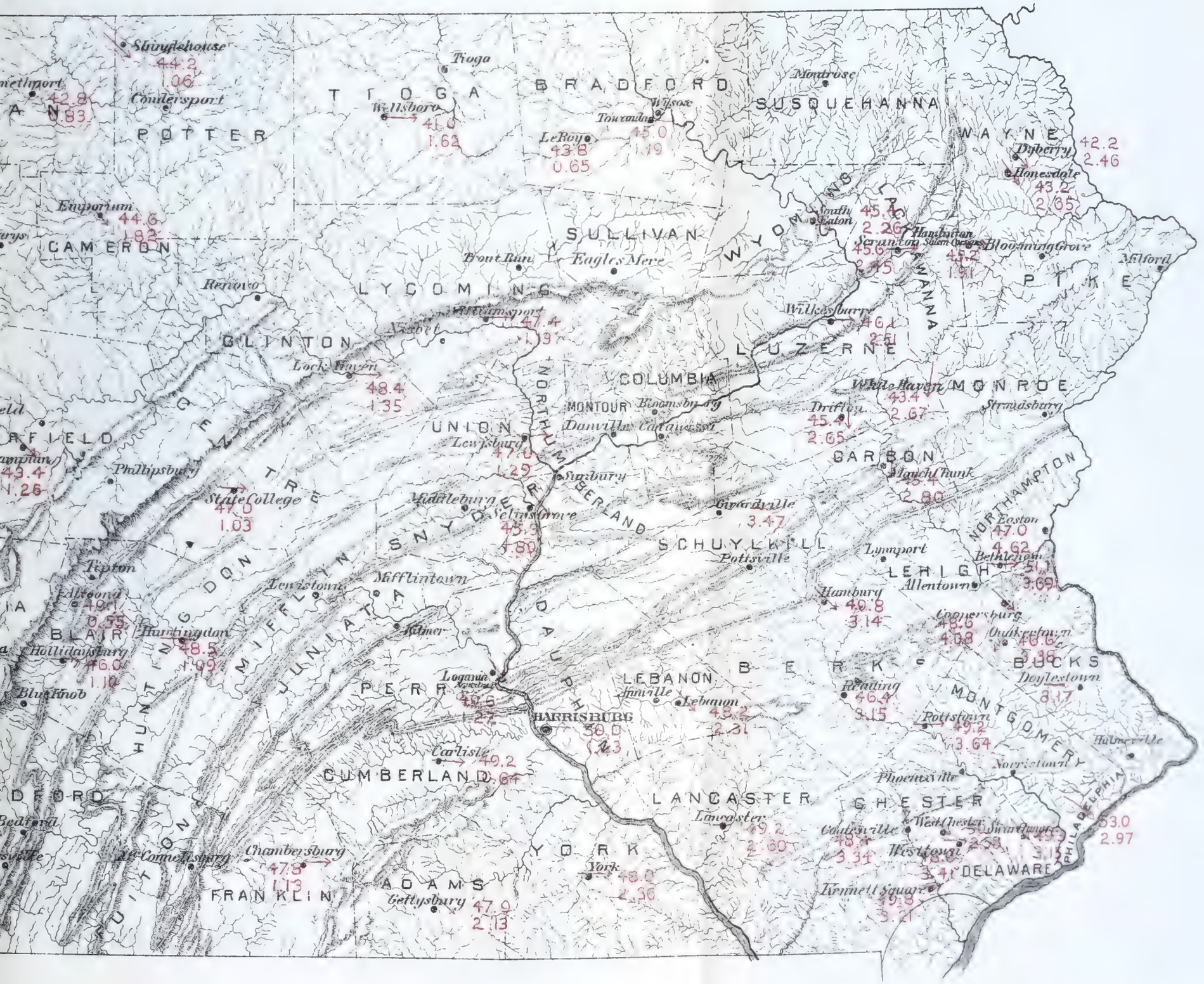

Coopersburg,	520	48.6	70	3	28	22	59 0	38.1	20.9	34	4.08	6	19	8	4	N W	Dr. M. H. Hoye.
Drifton (27 days),	1,683	45.4	69	3.21	24	29	58.1	32.7	25.4	39	2.65	6	17	5	5	N	J. R. Wagner.
White Haven,	1.250	43 4	68	3	21	22	55.4	31.5	23.9	38	2 67	7	5	19	7	N	C. M. Driggs.
Wilkes-Barre,	575	46.1	72	27	25	30	58.8	33 4	25.4	40	2 51	7	13	8	10	W	A. W. Betterly.
Williamsport,	. . . .	47.4	71	3	26	10	58.4	36.3	21.1	39	1.13	4	20	7	4	W	G. D. Snyder, C. E.
Smethport,	1,500	42.8	70	3	19	26	55.2	30.3	24.9	45	0 83	7	13	11	7	S W	Armstrong & Brownell.
Pottstown,	150	49.2	76	3	26	22	61.2	37.2	24 0	40	3.64	5	22	4	9	W	Charles Moore, D. D. S.
South Bethlehem,	. . . .	51.1	78	5,6	28	22	62.7	39.5	23.2	35	. . .	. .	24	4	3	W	C. W. Bachert.
Easton,	325	47.0	68	3	27	22	57.4	36.6	20.8	33	4.62	6	23	3	5	. . .	Prof. J. W. Moore.
(Aqueduct) Logania,	367	49.6	75	19	25	24,29	62 3	37 0	25.3	58	1.27	8	20	7	4	N W	Richard Callin.
Philadelphia, Weather Bureau,	117	53 0	74	3	34	30	61.3	44 0	17.3	29	2.97	4	21	5	5	N W	L. M. Dey, W. B.
Philadelphia, 1529 Centennial avenue,	120	52.8	74	6	34	10,30	62.3	43.2	19.1	29	3.16	4	18	8	5	N W	John Comly.
Philadelphia, 4408 Sansom street,	72	53.4	77	6	30	10,24	64.0	42.7	21.3	34	3.54	5	19	6	6	S W	Knowles Croskey.
Shingle House,	1,475	44.2	73	1.5	19	20.25	59 4	28.9	30.5	44	1.06	4	15	5	11	N W	H. L. Pearsall.
Selinsgrove,	455	45 3	71	3	20	21	58.0	32.6	25.4	39	1.80	3	4	17	10	N W	J. M. Boyer, C. E.
Somerset,	2,250	45.7	76	4	18	10	61.8	29.6	32.2	47	1.18	3	13	13	5	N W	W. M. Schrock.
Wellsboro, †	1,337	41.0	68	5,27	18	30	. . .	. . .	. . .	. .	1.62	5	17	6	8	W	H. D. Deming.
Lewisburg,	450	47.0	74	3	22	22	61.4	32.6	28.8	44	1.29	5	7	13	11	W	Prof. W. G. Owen.
Dyberry,	1,100	42.2	70	27	17	22	54.7	29.6	25.1	44	2.46	8	15	8	8	N W	Theodore Day.
Honesdale,	1,000	43.2	64	19,27	20	23	53.5	32.9	20.6	38	2.65	8	19	6	6	N W	Andrew Thompson.
(Salem Corners) Hamlinton,	1,600	45.2	70	3,27	25	30.31	55.0	35.3	19.7	33	1.91	7	10	12	9	W	T. B. Orchard, M. D.
(Immel Reservoir) Lycippus,	1,420	49.8	71	5,29	21	30	61.5	38.2	23.3	47	0.76	3	. .	. .	. .	. . .	Murray Forbes.
South Eaton,	660	45.4	70	27	24	22	56.7	34.2	22.5	36	2.26	6	15	8	8	N W	B. M. Hall.
York,	385	48.0	73	19,27	24	30	60.4	35.6	24.8	40	2.36	5	24	4	3	W	Mrs. L. H. Grenewald.

Mean temperature from maximum and minimum readings. † Extremes from dry thermometers + Mean temperature from 7, 2, 9 and 9 readings. ‡ Mean temperature from 8 and 8 readings.

John Crathwohl, voluntary observer, Blooming Grove, died October 22, 1895.

Monthly Weather Review for November, 1895.

Hall of the Franklin Institute,
Philadelphia, November 30, 1895.

General Review.

The average temperature for November, 1895, 42.9 degrees, is 2.9 degrees above the average (40.0 degrees) for the past eight years.

The highest recorded temperatures occurred on the 8th and 9th, and were as follows: Lancaster, 78 degrees; Somerset, 78 degrees; Logania, 77 degrees, and York, 77 degrees.

The lowest were on the 22d: Smethport, 6 degrees; Shingle House, 8 degrees; Saegerstown, 9 degrees, and Dyberry, 10 degrees.

From January 1, 1895, to November 30, 1895, the accumulated deficiency in daily mean temperature at Philadelphia was 134 degrees; at Erie, 438 degrees, and at Pittsburg, 276 degrees.

For the same period the deficiency in precipitation, in inches, at Philadelphia was 8.61; at Erie, 8.76, and at Pittsburg, 10.41.

Temperature.

	Mean Temperature, Degrees.	Mean Precipitation, Inches.
November, 1887,	39.2	1.60
1888,	42.0	3.37
1889,	41.0	6.72
1890,	41.5	1.49
1891,	39.6	2.65
1892,	39.1	4.34
1893,	39.1	2.93
1894,	38.2	2.50
1895,	42.9	2.48

The means of the daily maximum and minimum temperatures, 52.2 degrees and 33.6 degrees, respectively, give a monthly mean of 42.9 degrees, which is 4.7 degrees above the corresponding month of 1894.

The average daily range was 18.6 degrees.

Highest monthly mean, 47.0 degrees, at Philadelphia (Weather Bureau).

Lowest monthly mean, 37.5 degrees, at Shingle House.

Highest temperature recorded during the month, 78 degrees on the 8th at Somerset, and on the 9th at Lancaster.

Lowest temperature, 6 degrees on the 22d at Smethport.

Greatest local monthly range, 67 degrees at Somerset.

Least local monthly range, 44 degrees at South Bethlehem.

Greatest daily range, 45 degrees at Saegerstown.

Precipitation.

The average precipitation for the State, for the month, 2.43 inches, is 0.74 inches less than the average (3.22 inches) for the past eight years.

The largest monthly totals of rainfall, in inches, were: Warren, 5.73; Oil City, 5.11; Erie, 4.37; Clarion, 4.33; Salem Corners, 4.26, and Saegerstown, 4.21.

The least were: Hollidaysburg, 0.97; Huntingdon, 1.07; Reading, 1.20; Altoona, 1.30; Lancaster, 1.36, and Wilkes-Barre, 1.37.

General rains occurred on the 1st, 9th, 10th, 15th, 20th, 24th, 25th and 26th.

The snowfall was light.

Wind and Weather.

The prevailing wind was from the west.

Average number: rainy days, 10; clear days, 10; fair days, 8; cloudy days, 12.

Barometer.

The mean pressure for the month, 30.18, is about 13 above the normal. At the United States Weather Bureau Stations the highest observed was 30.69, at Harrisburg on the 28th, and the lowest 29.42, at Erie on the 26th.

Miscellaneous Phenomena.

Thunderstorms.—10th, 26th.

Hail.—2d, 10th, 25th.

Snow.—2d, 9th, 10th, 11th, 20th, 21st, 22d, 23d, 24th, 25th, 26th, 27th, 28th, 30th.

Sleet.—2d, 10th, 22d, 25th, 26th.

Solar Halo.—19th.

Lunar Halo.—1st, 5th, 27th.

Coronae.—1st, 2d, 27th, 29th, 30th.

Meteor.—10th.

T. F. TOWNSEND,
Observer in Charge.

Precipitation for November, 1895.

	1	2	3	6	8	9	10	11	14	15	16	17	18	19	20	21	22	23	24	25	26	27	29	30	Tot'l.
Delaware Basin.																									
Bethlehem,	. . .	.13	.	. . .	.10	. . .	.10	. . .	*	.46	. . .	. . .	. . .	. . .	. . .	. . .	. . .	. . .	.11	.10	.66	. . .	. . .	. . .	1.66
Browers Lock,	1.40	. . .	.18	. . .	. .	. . .	.14	. . .	.03	.48	. . .	. . .	. . .	. . .	.09	. . .	. . .	. . .	.16	.05	.31	.16	. . .	. . .	3.00
Coatesville,	.03	.07	. . .	. . .	. .	. . .	.26	. . .	.15	.23	. . .	. . .	. . .	. . .	.06	. . .	. . .	. . .	.18	.15	.26	. . .	. . .	. . .	1.39
Coopersburg,	.13	.15	. . .	.01	.03	. . .	.12	. . .	.03	.44	. . .	. . .	. . .	. . .	.06	.03	. . .	. . .	.20	.15	.97	. . .	. . .	. . .	2.32
Doylestown,	.18	.19	. . .	. . .	. .	. . .	.13	. . .	. . .	.28	. . .	. . .	. . .	. . .	.11	. . .	. . .	. . .	.08	.16	.76	. . .	. . .	. . .	1.89
Dyberry,	.44	. . .	. . .	. . .	. .	.10	.42	. . .	.18	.39	. . .	.01	. . .	. . .	. . .	. . .	. . .	.22	.25	.30	.73	. . .	. . .	. . .	3.04
Easton,	. . .	.15	. . .	. . .	*	*	.19	. . .	. . .	.54	. . .	. . .	. . .	. . .	.01	. . .	. . .	*	*	*	1.33	. . .	. . .	. . .	2.22
Forks of Neshaminy,	.25	.22	. . .	.02	.02	. . .	.09	. . .	.05	.27	. . .	. . .	. . .	. . .	.06	. . .	. . .	. . .	.10	.14	.85	. . .	. . .	. . .	2.05
Frederick,	.21	.13	. . .	. . .	. .	.05	.12	. . .	.04	.38	. . .	. . .	. . .	. . .	.05	. . .	. . .	. . .	.14	.11	.59	. . .	. . .	. . .	1.82
Hamburg,	. . .	.14	. . .	. . .	.13	. . .	.20	. . .	.14	.18	. . .	. . .	. . .	. . .	.09	. . .	. . .	. . .	.13	.39	.20	. . .	. . .	. . .	1.60
Honesdale,	.18	.02	. . .	. . .	. .	. . .	.39	. . .	.17	.56	. . .	.03	. . .	. . .	.05	. . .	. . .	.02	.08	.36	.39	. . .	. . .	. . .	2.16
Kennett Square,	.10	.22	. . .	. . .	.04	.02	.13	. . .	.17	.22	. . .	. . .	. . .	. . .	.05	. . .	. . .	. . .	.14	.17	.54	. . .	. . .	. . .	1.80
Lansdale,	.12	.21	. . .	. . .	. .	. . .	.15	. . .	. . .	.24	. . .	. . .	. . .	. . .	.08	. . .	. . .	. . .	.75	.17	.96	. . .	. . .	. . .	2 68
Mauch Chunk,	.60	.02	. . .	. . .	.02	.04	.11	. . .	.12	.44	. . .	. . .	. . .	. . .	.08	. . .	. . .	.03	.06	.16	1.32	. . .	. . .	. . .	3.00
Ottsville,	.19	.26	. . .	. . .	.04	. . .	. .	. . .	.16	. .	. . .	. . .	. . .	. . .	.60	. . .	. . .	. . .	.18	.07	.53	. . .	. . .	. . .	3.03
Philadelphia, † a,	.12	.18	. . .	. . .	.01	.04	.19	. . .	.03	.34	. . .	.05	. . .	. . .	.08	. . .	. . .	. . .	.09	.21	1.08	. . .	. . .	. . .	2.32
Philadelphia, b,	.18	.21	. . .	. . .	. .	. . .	.17	. . .	.03	.20	. . .	.06	. . .	. . .	.03	. . .	. . .	. . .	.07	.16	.97	. . .	. . .	. . .	2.08
Philadelphia (west),	.03	.23	. . .	. . .	.06	. . .	.16	. . .	.03	.13	. . .	.04	. . .	. . .	.10	. . .	. . .	. . .	.09	.16	1.04	. . .	. . .	. . .	2.06
Point Pleasant,	.27	.19	. . .	. . .	. .	. . .	. .	. . .	. . .	.17	. . .	. . .	. . .	. . .	. . .	. . .	. . .	. . .	. . .	.69	.61	. . .	. . .	. . .	1.93
Pottstown	. . .	.10	. . .	. . .	. .	. . .	.10	. . .	.25	.35	. . .	. . .	. . .	. . .	. . .	. . .	. . .	. . .	.20	.40	.90	. . .	. . .	. . .	2.20
Quakertown,	.81	.12	. . .	. . .	.06	.01	.13	. . .	.01	.51	. . .	. . .	. . .	. . .	.04	. . .	. . .	. . .	.18	.05	.68	. . .	. . .	. . .	2.60
Reading,	.11	06	. . .	. . .	.15	. . .	.15	. . .	.07	.17	. . .	. . .	. . .	. . .	.01	. . .	. . .	. . .	.15	.07	.26	. . .	. . .	. . .	1.20
Salem Corners,	1.24	. . .	.04	. . .	. .	.01	.35	. . .	.05	1.31	. . .	. . .	. . .	. . .	.06	. . .	.04	.05	.16	.17	.54	.23	. . .	. . .	4.26
Selsholtzville,	.19	.16	. . .	. . .	.14	. . .	.15	. . .	.15	.28	. . .	. . .	. . .	. . .	. . .	. . .	. . .	. . .	.21	.11	.53	. . .	. . .	. . .	1.92
Smith's Corner,	.26	.22	. . .	. . .	. .	. . .	.11	. . .	.04	.48	. . .	. . .	. . .	. . .	.06	. . .	. . .	. . .	.13	.10	.48	. . .	. . .	. . .	1.88
Swarthmore,	. . .	.20	. . .	. . .	.11	. . .	.11	. . .	. . .	.08	. . .	. . .	. . .	. . .	. . .	. . .	. . .	. . .	.25	.15	.83	. . .	. . .	. . .	1.73
West Chester,	.09	.20	. . .	. . .	.06	. . .	.11	. . .	.11	.25	. . .	. . .	. . .	. . .	.05	. . .	. . .	. . .	.13	.19	.36	. . .	. . .	. . .	1.55
Westtown,	.10	.23	. . .	.02	.01	.01	.03	. . .	.10	.26	. . .	. . .	. . .	. . .	.04	. . .	. . .	. . .	.08	.17	.38	. . .	. . .	. . .	1.42
White Haven,	. . .	. . .	. . .	. . .	.02	.14	.06	. . .	.21	.36	. . .	. . .	. . .	. . .	.08	. . .	. . .	. . .	.12	.14	1.82	. . .	. . .	. . .	2.95
Susqueh'a Basin.																									
Altoona,	.60	. . .	. . .	. . .	. .	. . .	.09	. . .	. . .	.05	. . .	. . .	. . .	. . .	.07	. . .	. . .	.12	.05	.07	.25	. . .	. . .	. . .	1.30
Aqueduct,	. . .	. . .	. . .	. . .	.06	.02	.18	. . .	. . .	.04	.38	. . .	. . .	. . .	.15	. . .	. . .	.43	.01	.30	.59	. . .	. . .	.04	2.20
Carlisle,	.90	. . .	. . .	. . .	.10	.05	. . .	. . .	.06	.40	. . .	. . .	. . .	. . .	. . .	. . .	. . .	. . .	.12	.35	.46	. . .	. . .	.02	2.46
Centre Hall,	. . .	. . .	. . .	. . .	. .	.50	. . .	. . .	. . .	. .	. . .	. . .	. . .	.35	. . .	.04	. . .	.36	. . .	.52	.45	. . .	.11	. . .	2.33
Drifton,	. . .	. . .	. . .	. . .	. .	.27	. . .	. . .	*	.75	. . .	. . .	. . .	. . .	.19	. . .	. . .	.31	. . .	*	2.05	. . .	. . .	. . .	3.57
Emporium,	.14	. . .	. . .	. . .	.30	.13	. . .	. . .	. . .	.09	. . .	. . .	. . .	.06	.09	. . .	.04	.70	.18	.62	.15	. . .	. . .	.09	2.59
Gettysburg,	. . .	. . .	. . .	. . .	.25	.06	. . .	. . .	. . .	.37	. . .	. . .	. . .	. . .	.24	. . .	. . .	. . .	.03	.12	.48	. . .	. . .	. . .	1.55
Girardville,	. . .	. . .	. . .	. . .	.01	.27	. . .	. . .	.30	.50	. . .	. . .	. . .	. . .	.08	. . .	. . .	. . .	. . .	.40	1.25	. . .	. . .	. . .	2.73
Grampian,	. . .	. . .	. . .	. . .	.08	.40	. . .	. . .	. . .	.10	. . .	. . .	. . .	. . .	.25	.02	.05	.55	.32	.22	.53	. . .	. . .	.05	2.57
Harrisburg, †	.08	. . .	. . .	. . .	.06	.01	.08	. . .	.08	.32	. . .	. . .	. . .	. . .	.19	. . .	. . .	01	.14	.25	.50	. . .	. . .	. . .	1.72
Hollidaysburg,	.09	. . .	. . .	. . .	. .	.08	. . .	. . .	. . .	.10	. . .	. . .	. . .	. . .	.06	. . .	. . .	.12	.05	.15	.32	. . .	. . .	. . .	0.97
Huntingdon,	. . .	. . .	. . .	. . .	. .	.32	. . .	. . .	. . .	.05	. . .	. . .	. . .	. . .	.15	. . .	. . .	.06	.02	.10	.35	. . .	. . .	.02	1.07
Lancaster,	. . .	. . .	. . .	. . .	.30	. . .	. . .	. . .	*	.40	. . .	. . .	. . .	. . .	.13	. . .	. . .	. .	*	*	.53	. . .	. . .	. . .	1.36
Lebanon,	.20	.06	. . .	. . .	.14	. . .	.12	. . .	.11	.32	. . .	. . .	. . .	. . .	.16	. . .	. . .	.02	.15	.19	.48	. . .	. . .	. . .	1.95
Le Roy,	.43	. . .	. . .	. . .	. .	.05	.31	. . .	. . .	.03	. . .	. . .	. . .	. . .	.16	. . .	.03	.10	.33	.16	1.46	. . .	. . .	. . .	3.06
Lewisburg,	.09	. . .	. . .	. . .	.05	.40	.08	. . .	.10	.03	. . .	. . .	. . .	. . .	.19	. . .	.03	.16	.05	.23	1.55	. . .	. . .	. . .	2.96

Lock Haven,						.51								.27	.10	.10	.60	.02	.05	.73			10			2 45
Scranton,						.38			.15	.44									.33	.12	.32					1 74
Selinsgrove,						.51	.20		.48									.03	.09	06	11	.01			01	1 50
South Eaton,	.24					.53			.22	.08					.05				.18	.08	.98	08				2 44
State College,	.13					.23	.07			.04					.37		.02	.30	.08	.09	.36				.05	1 74
Towanda,	.25					.25	.09			.03					.07				.86	.16	.01	1 00			01	2 22
Wellsboro,						.15								.02	.05		.05	.10	.25	50	1.50				05	2 67
Wilkes-Barre,					*	.43	.08					.02						.08		40	.36					1 37
Williamsport,						.02	.35		.01	.01					.13				.33	.16	.66				08	1 95
York,	.07	.05		.02	.35		.31		.15	.21					.14				.12	23	15					1 89
OHIO BASIN.																										
Beaver Dam,	.51					.32	.24			.06					.14			.46	.74	.27	.55	.01			.05	3.35
Brookville,	.78					.33	24			.03	.04				.37	.06	.08	.34	87	32	41	06			03	3.96
Cassandria,	.21			.03		.38	.08			.10					.50	.05		.25	13	06	42					2.21
Clarion,	.69					.27	.30			.11					.60			1.24		36	76					4 33
Confluence,	.80				.05	.01	.53			.12	.11				.35	.06		.08	.50	14	30	.05			12	3.02
Davis Island Dam,	.68					.15	.22			.04	.03				.18	.02		.37	.50	18	58	.03			03	3.01
DuBois,	.75					.08	.32			.04	.07				.33	.06	.07	.29	.87	17	32					3.37
Elwood Junction,	.59					.24	.45			.06					.02			.48	.55	23	56				04	3.22
Freeport,	.70					.18	.30			.07					.41	.12		.37	.70	20	50	.03			10	3.68
Greensboro,	.64						.70			.01	.10				.45	.05		.20	.50	17	27	.03				3.12
Immel Reservoir,						.75			.06	.11				.36	.05			.22	.73	14	24	.02			07	2.75
Johnstown,	1.05						.44			.05	.10				.15	.05		.04	.38	18	10	20			01	2.75
Lock No. 4,	.76				.05		.44			.03					.37			.24	.57	15	45	05			03	3.11
Mahoning,	.67					.36	.24			.12	.03				.48				1.07							2.97
Oil City,	.63					1.40	.45			.13	.01				.37	.06	.03	.26	.46	.38	.77				16	5.11
Parkers Landing,	.60					.25	.31	.01		.08	.03				.33	.10	.03	.30	.74	.40	.69	.09			04	4.00
Pittsburg, †	.12					.27	.08			.04		.01	.01	.09	.19		.03	.44	.40	.21	.31				04	3.24
Ridgway,	.69					.27	.20			.02	.01				.38	.04	.16	.52	.18		.42	.02			04	2.95
Saegerstown,	.25				.30	.12	.20			.12		.04			.30	.11		.25	.50	.90	.90	.02			20	4.21
Saltsburg,	.77				.01		.65			.06					.55											2.04
Shingle House,	.54				.50	.90									.30	.30		.60	.02	.45			.10			3.81
Smethport,					.25	.75	.15		.10						.35			.50	.15	.15	.85				.20	3.45
Somerset,						.37			.65				.60		.20				.36	.38			10			2.66
Stoyestown,	.68						.36	.07		.09					.32	.20										1.72
Uniontown,					.09	.70	.26			.14					.32		.12	.50	.44	.16	.14					2.87
Warren,	1.30					1.15	.56			.04	.01				.35	.41	.10	.25	.36	.11	1.05				04	5.73
West Newton,	.84					.03	.42			.05	.03				.41			.10	.58	.21	.45				05	3.17
POTOMAC BASIN.																										
Chambersburg,	.04				.13	.03	.03			.45					.10			.01	.04	.02	.33					1.38
LAKE BASIN.																										
Erie, †	.08				1.16	1.10	.04			.14		.01		.04	.06	.20		.54	.04	.74	.21		05	16	4 37

† U. S. weather bureau stations. * Amount included in measurement following

Monthly Summary of Reports *by Voluntary Observers of the Pennsylvania State Weather Service for November, 1895.*

Stations.	Elevation above sea level (feet).	Temperature. Mean.	Maximum. Highest.	Maximum. Date.	Minimum. Lowest.	Minimum. Date.	Mean of maximum.	Mean of minimum.	Daily range. Mean.	Daily range. Greatest.	Precipitation. Total inches.	Precipitation. Number of days.	Number of days. Clear.	Number of days. Fair.	Number of days. Cloudy.	Wind, prevailing direction.	Observers
Gettysburg,	. . . .	42.8	76	9	20	22	51.2	34.3	16.9	32	1.55	7	11	10	9	NW	H. F. Buehler.
Pittsburg,	842	45 0	74	8	22	21	54 0	37.0	17.0	35	2.24	14	7	11	12	SE	O. D. Stewart, W. B.
Hamburg,	380	45.1	74	9	24	21, 29	52.5	37.7	14 3	31	1.60	9	9	12	9	NW	William Shipe.
Reading, †,	380	41.7	. . .	. . .	. .	. . . .	. . .	. . .	. . .	. .	1.20	10	. .	. .	. .	. . .	Franklin Yager.
Altoona,	1,181	44.4	72	8, 9	23	21, 23	53.6	35.3	18.3	32	1.30	8	. .	. .	. .	. . .	Dr. C. B. Dudley.
Hollidaysburg,	947	42.2	75	8	13	22	54 8	29.5	25.3	42	0.97	8	14	7	9	W	Prof. J. A. Stewart.
Le Roy,	1,400	38.8	68	8	14	22	46.8	30.8	16.0	27	3.06	10	7	8	15	SW	G. W. T. Warburton.
Towanda,	754	41 8	75	9	13	23	52.3	31.4	20.9	39	2.22	9	6	11	13	W	Hiram E. Bull, C. E.
Forks of Neshaminy, 1, 28 days,	304	45.0	. . .	. . .	. .	. . . .	. . .	. . .	. . .	. .	2.05	11	16	0	12	N	J. C. Hilsman.
Quakertown,	536	43.2	73	9	17	22	52.7	35.6	19.1	34	2.60	11	8	10	12	NE	J. L. Heacock.
Cassandria,	2,100	41.2	68	8.9	16	21	48.2	34.1	14.1	31	2.21	11	12	6	12	SW	A. H. Boyle.
Emporium,	1,050	41.1	73	8	14	22	51.3	30 9	20.4	38	2.59	12	11	13	6	W	T B. Lloyd.
E. Mauch Chunk,	550	42.4	69	7, 9	15	22	51.8	32.9	18.9	36	3.00	12	13	4	13	S	F. C. Wintermute.
State College,	1,191	41.9	71	9	16	22	51.6	32.2	19.4	32	1.74	11	7	8	15	S	Prof. William Frear.
West Chester,	455	45.6	73	9	22	22	54.1	27.1	17.0	32	1.55	10	15	0	15	NW	J. C. Green, D. D. S.
Coatesville,	380	44.8	76	9	19	22	55.7	33.9	21.8	37	1.39	9	16	4	10	NE	W. T. Gordon.
Kennett Square,	275	45.6	75	9	20	22	56.8	34.5	22.3	34	1.80	11	14	5	11	E	B. P. Kirk.
Westtown,	350	44.6	73	9	24	22, 29	52.5	36.6	15.9	30	1.42	12	12	4	14	W	John D. Carter.
Grampian,	1,450	38.4	72	8	12	21	46.5	30.2	16.3	28	2.57	11	6	12	12	W	Nathan Moore.
Lock Haven,	560	42.8	73	9	19	21	54.9	30.8	24.1	43	2.48	9	10	5	15	W	Prof. J. A. Robb.
Saegerstown,	1,200	39.3	71	6	9	22	51.2	27.4	23.8	45	4.21	14	4	9	17	S	J. C. Apple.
Carlisle,	480	42.8	75	9	19	22	51.7	33.9	17.8	34	2.46	9	14	8	8	W	J. E. Pague.
Harrisburg,	480	44.0	75	9	24	22	50.8	37.1	13.7	27	1.72	12	9	10	11	E	F. Ridgway, W. B.
Swarthmore,	190	44.6	74	9	21	22	54.7	34.5	20.2	36	1.73	7	7	12	11	NW	Prof. S. J. Cunningham.
Edinboro, * †,	1,220	38.1	65	6	16	31	. . .	. . .	. . .	. .	. . .	. .	. .	. .	. .	W	C. F. Sweet.
Erie,	1,400	41.5	70	7	17	22	43.0	35.0	13.0	32	4.37	15	4	7	19	S	P. Wood, W. B.
Uniontown,	661	44.4	74	7, 9	23	15, 21	53.0	35.9	17.1	35	2.87	10	15	8	7	SW	William Hunt.
Chambersburg,	1,000	42.5	76	9	18	22	53.2	31.3	21.4	36	1.38	10	8	12	10	W	J. C. Boggs.
Huntingdon,	650	43.6	75	9	15	22	55.4	31.7	23.7	40	1.07	8	11	8	11	W	Prof. W. J. Swigart.
Scranton,	. . . .	41.8	72	9	15	22	50.6	33.1	17.5	38	1.74	6	9	8	13	W	H. E. Paine.
Lancaster,	413	44.8	78	9	21	22	55.2	34.4	20.8	31	1.36	7	12	8	10	W	A. V. Heister.
Lebanon,	458	44.0	76	9	20	22	53.4	34.6	18.8	34	1.95	11	10	9	11	NE	G. W. Hayes, C. E.
Coopersburg,	520	44.8	70	9	21	22	53.7	36.0	17.7	34	2.32	12	13	8	0	NW	Dr. M. H. Boye.
Drifton, 26 days,	1,683	40.0	71	25	15	22	50.2	29.8	20.4	42	3.57	7	9	5	12	NW	J. R. Wagner.
White Haven,	1,250	40.6	68	7, 9	13	23	50.2	31.0	19.2	30	2.95	9	2	16	12	S	C. M. Briggs.
Wilkes-Barre,	575	43.0	74	9	13	22	52.5	33.4	19.1	35	1.37	7	7	8	15	W	A. W. Betterly.

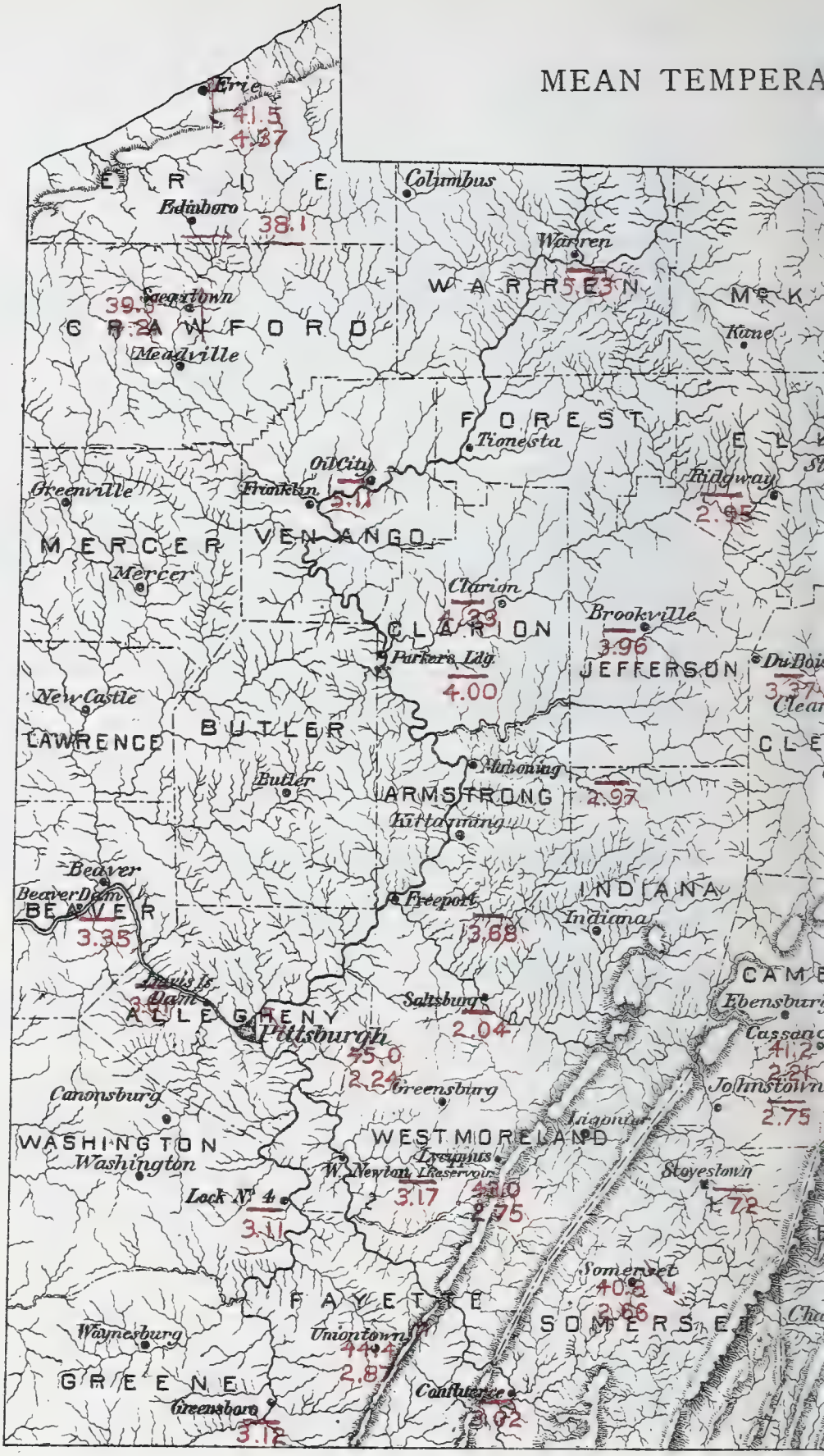
MEAN TEMPERA
Erie
41.5
41.87
E R I E
Columbus
Edinboro
38.1
Warren
W A R R E N
Mc K
Kane
Meadville
F O R E S T
Tionesta
Oil City
Greenville
Franklin
5.11
Ridgway
2.95
MERCER
VENANGO
Mercer
Clarion
4.23
Brookville
3.96
CLARION
Parker's Ldg
4.00
JEFFERSON
New Castle
LAWRENCE
BUTLER
Butler
Armstrong
ARMSTRONG
2.97
Kittanning
Beaver
Beaver Dam
BEAVER
3.35
Freeport
3.68
INDIANA
Indiana
Travis Is
Dam
ALLEGHENY
Pittsburgh
55.0
2.24
Saltsburg
2.04
Ebensburg
Cassan
41.2
2.21
Johnstown
2.75
Canonsburg
Greensburg
Ligonier
WASHINGTON
Washington
WESTMORELAND
Lycippus
W. Newton Reservoir
3.17
Stoyestown
Lock N° 4
3.11
Somerset
FAYETTE
SOMERSET
Waynesburg
Uniontown
2.87
GREENE
Greensboro
3.12
Confluence
3.02

URE, RAINFALL AND PREVAILING WIND DIRECTION FOR NOVEMBER, 1895.

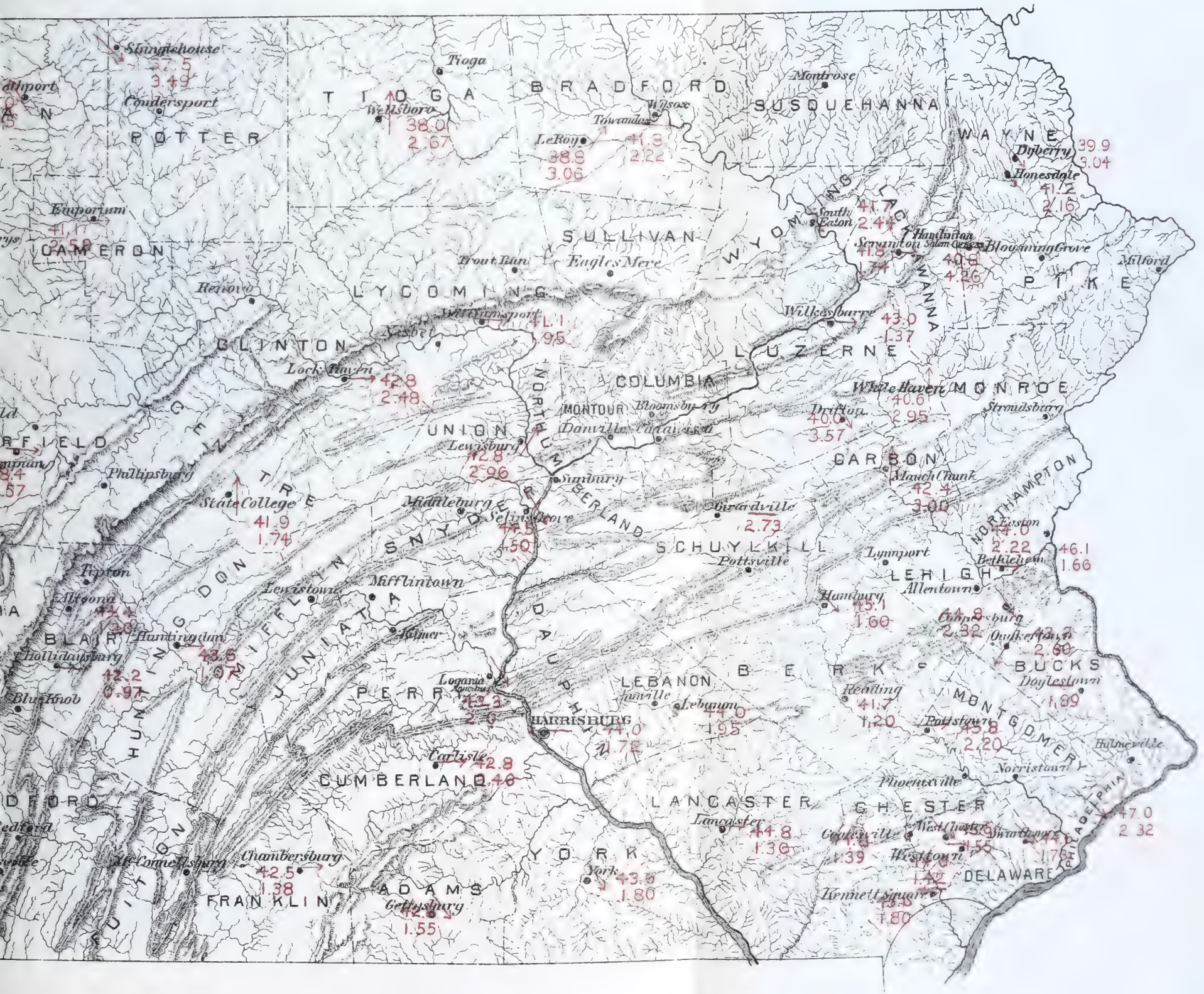

Williamsport,	....	41.1	73		21	22	48.6	33.6	15.0	30	1.95	9	15	6	11	W	G. D. Snyder, C. E.
Smethport,	1,500	38.0	70	6	6	22	48.4	27.6	20.8	42	3.47	10	7	10	15	SE	Armstrong & Brownell
Pottstown,	150	45.8	76	9	26	28	53.8	37.9	15.9	30	2.20	7	15	5	12	W	Charles Moore, D. D. S.
South Bethlehem,	339	46.1	70	8,9	26	12,21	52.9	39.3	13.6	22	....	..	12	10	8	W	C. W. Bachert
Easton,	325	44.0	71	9	21	22	51.0	36.0	15.9	24	2.22	10	7	9	14	....	Prof. J. W. Moore
(Aqueduct) Logania,	367	43.3	77	9	21	28	52.0	34.6	17.4	35	2.20	11	11	5	14	NW	Richard Callin.
Philadelphia, Weather Bureau,	117	47.0	74	9	26	22	53.8	39.6	14.0	25	2.32	12	11	6	13	NW	L. M. Dey, W. B
Philadelphia, 1529 Centennial avenue,	126	47.0	75	9	26	22	54.5	39.4	15.1	28	2.08	10	11	9	10	NW	John Comly.
Philadelphia, 4403 Sansom street,	72	49.0	75	9	26	29	57.2	40.8	16.4	29	2.06	11	9	5	16	S	Knowles Croskey
Shingle House,	1,475	37.5	67	8	8	21	48.7	26.3	22.4	36	3.49	9	8	8	14	NW	H. L. Peersall
Selinsgrove,	455	44.5	73	9	17	22	55.1	33.9	21.2	37	1.50	9	0	16	14	NW	J. M. Boyer, C. E
Somerset,	2,250	40.8	78	8	11	22	54.1	27.6	26.5	41	2.66	8	11	5	14	NW	W. M. Shrock
Wellsboro, *†,	1,327	38.0	75	8	18	22,28	....	....	....	....	2.67	9	9	3	18	S	H. D. Deming
Lewisburg,	450	42.8	74	9	19	22	53.8	31.9	21.9	38	2.96	12	7	13	10	SW	Prof. W. G. Owen
Dyberry,	1,100	39.9	69	7	10	22	49.1	30.7	18.4	40	3.04	10	8	8	14	NW	Theodore Day.
Honesdale,	1,000	41.2	70	7,9	13	22	50.4	31.9	18.5	33	2.16	11	12	5	13	NW	Andrew Thompson
(Salem Corners) Hamlinton,	1,600	40.8	70	6,7	15	22	49.3	32.2	17.1	40	4.26	13	6	7	17	W	T. B. Orchard, M. D
(Immel Reservoir) Lycippus,	1,420	43.0	72	9	12	22	53.5	32.4	21.1	39	2.75	11	....	....	....	....	Murray Forbes
South Eaton,	660	41.7	71	9	14	22	51.8	31.6	20.2	30	2.44	9	8	6	16	NW	B. M. Hall
York,	385	43.6	77	9	20	22	51.9	35.2	16.7	31	1.80	11	14	6	10	NW	Mrs. L. H. Grenewald.

Mean temperature from maximum and minimum readings. * Extremes from dry thermometers. † Mean temperature from 7, 2, 9 and 9 readings. ‡ Mean temperature from 8 and 8 readings.

U. S. Department of Agriculture—Weather Bureau,
Office of the State Weather Service,
Philadelphia, Pa., January 30, 1896.

Mr. W. P. Tatham, Director Pennsylvania State Weather Service,
Philadelphia, Pa.:

Sir: I have the honor to submit herewith for publication in the annual report of the Secretary of Internal Affairs, general tables of temperature and precipitation for the State of Pennsylvania, from 1888 to 1895, inclusive, compiled from the records of the Pennsylvania State Weather Service, together with some earlier data of the State not heretofore published.

These records supplement those published in the annual report of the Secretary of 1888, and should add greatly to the value of and interest in the climatic data of Pennsylvania.

For convenience of reference and comparison, the results or sum totals of the averages published in 1888 are also included in the present tables, and are referred to under "authority" as "report of 1888." which report, together with the "Monthly Weather Review," should be consulted when details are desired.

Very respectfully,
T. F. TOWNSEND,
U. S. Observer in Charge.

Hall of the Franklin Institute,
Philadelphia, January, 30, 1896.

Respectfully forwarded to Genl. James W. Latta, Secretary of Internal Affairs of Pennsylvania, Harrisburg, Pa.

W. P. TATHAM,
Chairman.

FOUNTAIN DALE, ADAMS COUNTY.

Precipitation.

Year.	January.	February.	March.	April.	May.	June.	July.	August.	September.	October.	November.	December.	Annual.	Authority.
1867-1872,	3.28	4.11	5.07	3.58	4.64	3.90	3.12	3.76	4.23	3.58	2.56	3.41	45.24	Report, 1888.

GETTYSBURG, ADAMS COUNTY.

Mean Temperature.

1839-1865,	27.8	30.7	38.9	49.9	60.8	69.8	73.8	71.3	63.4	50.2	40.0	31.1	50.6	Report, 1888.
1889,	.....	.....	.....	.....	.....	.....	.....	.....	.....	49.7	40.6	39.6	.....	Prof. E. S. Bridenbaugh.
1890,	39.1	37.8	.....	48.7	59.6	70.3	73.3	70.3	.....	.....	.....	.....	.....	Prof. E. S. Bridenbaugh.
1895,	.....	.....	36.2	49.8	60.9	71.3	70.0	74.4	69.2	47.9	42.8	33.4	.....	H. F. Buehler.

Precipitation.

1839-1865,	3.14	2.60	3.00	3.56	3.85	3.46	3.40	3.40	2.98	3.03	3.05	3.43	38.90	Report, 1888.
1889,	.....	.....	.....	.....	.....	.....	.....	3.51	6.81	4.16	6.47	2.01	.....	Prof. E. S. Bridenbaugh.
1890,	2.25	4.51	4.66	3.31	8.10	3.91	2.78	8.95	2.51	.....	.....	.....	.....	
1893,	2.04	3.46	2.24	5.20	7.36	3.26	1.18	3.18	3.29	4.00	2.97	1.77	59.95	Calvin Hamilton.
1894,	1.56	3.89	1.21	3.94	6.84	1.78	1.47	2.03	7.60	.....	.....	.....	.....	
1895,	.....	.....	1.83	3.27	3.16	3.10	1.37	2.27	1.24	2.13	1.55	2.37	.....	H. F. Buehler.
Means, 4 years,	1.85	3.95	2.48	3.93	6.36	3.01	1.70	3.99	4.29	3.43	3.67	2.05	40.71	

ALLEGHENY ARSENAL, ALLEGHENY COUNTY.

Latitude, 40.30; Longitude, 79.59; Elevation, 704 feet.

Mean Temperature.

Year.	January.	February.	March.	April.	May.	June.	July.	August.	September.	October.	November.	December.	Annual.	Authority.
1825-1867,	29.1	31.6	38.9	50.6	61.4	69.3	73.2	71.4	63.7	51.4	40.3	32.0	51.1	Report, 1888.
1889,	34.5	27.6	43.7	52.0	61.6	68.1	.....	70.2	66.1	50.8	42.6	44.6	.....	Military Post.
1890,	39.7	42.0	36.1	52.4	61.8	73.3	74.0	71.4	64.7	53.6	.....	.....	.....	
1891,	35.2	38.9	36.6	52.2	58.2	72.4	70.0	71.2	68.6	52.4	40.8	40.6	53.1	
1892,	26.3	35.0	.....	.....	.....	.....	.....	.....	.....	.....	.....	.....	.....	

Precipitation.

1836-1859,	2.07	2.16	2.58	3.15	3.66	3.84	3.28	3.34	2.65	2.79	2.73	3.18	35.43	Report, 1888.
1889,	2.96	1.50	2.40	2.92	6.50	5.70	.....	1.90	2.79	2.07	4.40	2.99	.....	Military Post.
1890,	4.21	5.66	4.01	4.94	5.10	3.86	2.85	4.71	4.96	6.32	1.42	4.98	53.02	
1891,	2.55	5.60	3.59	1.41	3.40	3.84	7.30	1.92	2.39	1.67	2.60	3.05	39.32	
1892,	3.64	2.21	.....	.....	.....	.....	.....	.....	.....	.....	.....	.....	.....	

DAVIS ISLAND DAM, ALLEGHENY COUNTY.

Precipitation.

1891,	2.33	6.59	3.11	1.94	3.67	4.83	6.28	2.37	1.53	1.76	2.82	3.02	40.25	Capt. Wm. Martin.
1892,	3.70	2.25	2.07	.....	5.14	3.38	3.81	1.32	1.90	0.54	2.37	2.34	.....	
1893,	2.56	4.99	0.98	4.55	4.70	3.12	2.34	4.54	1.66	3.18	1.21	2.88	36.71	
1894,	1.58	2.63	2.64	3.94	4.36	0.96	1.48	0.68	3.13	2.06	2.43	3.80	29.69	
1895,	3.91	0.46	1.48	1.80	2.24	2.19	2.48	3.73	1.38	0.45	3.01	2.91	26.04	
Means, 5 years,	2.82	3.38	2.06	3.06	4.02	2.90	3.28	2.53	1.92	1.60	2.37	2.99	32.93	

PITTSBURG, ALLEGHENY COUNTY.

Elevation, 842 feet.

Mean Temperature.

1862-1887,	30.1	32.9	38.1	50.2	62.4	70.8	74.5	71.8	65.9	54.1	41.1	32.3	52.0	Report, 1888.
1888,	28.2	34.6	37.0	50.2	61.8	71.9	72.4	72.0	61.6	49.8	45.3	35.8	51.7	U. S. Weather Bureau.
1889,	36.5	28.0	43.2	52.4	62.4	68.2	74.6	70.2	65.6	51.0	43.5	45.6	53.4	
1890,	41.4	42.0	35.8	52.6	62.0	73.5	74.0	71.1	64.6	54.2	45.4	32.1	54.0	
1891,	35.0	39.2	37.6	53.4	58.8	72.3	70.0	71.7	69.4	53.4	41.3	42.1	53.7	
1892,	28.0	36.2	34.9	50.2	61.1	74.6	73.4	73.5	66.5	54.0	41.6	31.3	52.1	
1893,	21.6	31.8	40.1	51.4	59.6	71.8	73.7	71.4	65.3	55.4	41.6	36.0	51.6	
1894,	37.0	31.7	47.4	51.0	61.6	71.6	76.2	73.6	70.4	56.4	40.4	36.6	54.5	
1895,	27.0	22.8	36.4	53.6	63.3	74.7	71.6	74.5	71.0	49.8	45.2	37.4	52.3	
Means, 8 years,	31.8	33.3	39.0	51.8	61.3	72.3	73.2	72.1	66.8	53 0	43.0	37.1	52.9	

Precipitation.

1871-1888,	3.21	2.62	2.85	2.61	3.06	3.58	4.96	3.44	2.53	2.49	2.68	2.78	36.81	Report, 1888.
1889,	2.50	1.58	2.32	3.62	6.45	4.93	5.48	1.88	2.87	2.06	4.61	3.07	41.37	U. S. Weather Bureau.
1890,	4.18	5.52	3.86	4.87	5.85	3.37	2.22	4.06	1.21	5.66	1.14	5.64	50.61	
1891,	2.43	6.09	3.11	1.18	3.23	3.90	7.65	1.60	1.90	1.53	2.61	3.05	38.28	
1892,	3.29	1.85	2.29	2.93	3.77	4.15	5.88	2.22	2.04	0.51	1.81	1.92	32.66	
1893,	2.36	4.74	1.17	4.94	4.50	2.87	5.08	2.94	1.86	3.22	1.46	2.70	37.84	
1894,	2.02	2.98	2.41	3.63	4.64	0.61	1.16	0.43	3.68	1.72	1.80	3.10	28.17	
1895,	4.16	0.77	1.73	1.83	1.97	2.26	2.11	4.29	1.83	1.11	2.24	3.20	27.50	
Means, 7 years,	2.90	3.36	2.41	3.28	4.34	3.16	4.22	2.49	2.63	2.26	2.24	3.24	36.62	

FREEPORT, ARMSTRONG COUNTY.

Mean Temperature.

1877,	.....	.....	.....	.....	.....	.....	.....	1.32	2.81	0.50	1.03	1.88	.....	M. H. Alter.
1878,	3.74	1.94	2.61	3.51	4.18	3.84	1.35	1.43	3.14	1.71	4.52	4.66	36.63	
1879,	3.75	2.39	3.13	1.84	0.85	5.25	7.18	3.97	0.86	0.82	2.75	6.46	39.25	
1880,	3.92	4.01	4.17	2.99	4.02	5.36	2.80	6.12	2.10	2.88	2.56	3.75	44.68	
1881,	3.89	3.43	4.15	2.24	2.59	5.51	2.02	0.92	1.70	5.35	4.85	6.03	42.69	
1882,	5.74	3.93	3.71	1.52	7.47	3.79	4.32	5.98	3.35	0.73	2.70	1.86	45.10	
1883,	3.24	4.96	1.89	4.04	6.63	.....	.....	.....	.....	.....	2.04	2.98	.....	
1884,	6.23	5.86	4.28	2.78	3.39	2.12	4.54	1.91	2.46	3.61	1.66	4.77	43.61	
1885,	4.99	1.87	1.57	2.46	4.38	2.91	5.25	8.77	1.87	4.73	2.86	2.14	43.80	
1886,	3.71	2.09	3.02	4.72	3.78	4.95	5.68	3.03	5.47	1.20	5.87	2.50	46.02	
1887,	2.17	6.74	1.53	3.00	2.49	3.93	4.00	4.60	2.11	0.91	1.98	0.95	34.41	
Means, 10 years,	4.14	3.72	3.01	2.91	3.98	4.18	4.13	3.80	2.59	2.22	3.26	3.45	41.80	

FREEPORT, ARMSTRONG COUNTY—Continued.

Precipitation.

Year.	January.	February.	March.	April.	May.	June.	July.	August.	September.	October.	November.	December.	Annual.	Authority.
1888,	7.68	2.20	3.45	2.03	3.33	4.14	.....	.....	.....	3.13	4.00	1.92	.....	Amanda B. Alter.
1889,	2.86	1.90	2.62	4.04	3.19	5.00	8.22	3.19	4.19	2.99	5.37	3.45	44.21	
1890,	4.89	5.46	4.95	5.76	6.15	3.95	3.32	4.50	5.05	6.48	2.14	5.28	57.93	
1891,	3.09	7.70	4.26	2.99	1.19	4.19	4.32	3.08	2.54	2.29	3.29	3.45	42.39	
1892,	4.17	3.17	2.90	1.83	4.81	3.40	3.19	1.87	3.15	0.58	3.52	2.48	35.07	
1893,	3.32	6.77	1.47	5.65	4.72	3.91	2.88	3.23	2.37	3.99	1.57	3.67	43.55	
1894,	3.12	3.32	2.28	3.24	4.27	2.27	0.98	0.17	3.91	2.18	2.46	3.98	32.18	
1895,	4.93	1.24	2.55	2.33	2.39	3.07	2.74	3.18	0.98	0.47	3.68	3.27	30.83	
Means, 8 years,	4.26	3.97	3.06	3.48	3.76	3.74	3.66	2.75	3.17	2.76	3.25	3.44	41.30	

MAHONING, ARMSTRONG COUNTY.

Precipitation.

1885,	1.50	1.65	0.66	1.83	1.68	0.58	2.71	5.45	1.36	4.12	2.69	1.61	28.84	J. E. McLaughlin and H. W. Black.
1886,	3.50	1.73	2.70	4.10	1.53	3.71	4.24	1.11	4.14	1.33	4.68	2.51	35.28	
1887,	1.80	4.86	1.00	1.13	2.29	.....	0.92	3.78	3.17	.....	2.63	0.88	.....	
1888,	2.74	0.82	2.31	2.72	3.39	3.16	4.79	3.34	3.06	4.99	3.89	1.86	37.07	
1889,	3.26	1.25	1.45	4.53	2.95	4.09	3.00	1.18	1.88	1.90	2.67	3.56	31.72	
1890,	4.03	3.08	3.72	2.83	5.63	1.76	0.59	3.58	4.52	5.54	1.59	1.60	38.47	
1891,	2.82	7.20	3.10	2.86	1.81	5.23	3.81	2.89	1.01	1.61	4.01	3.65	40.00	
1892,	1.69	3.33	3.72	1.92	6.67	3.87	2.87	1.89	3.53	0.75	2.95	1.40	34.59	
1893,	2.88	9.28	2 30	5.71	4.33	4.52	4.89	4.48	2.77	3.40	2.36	4.46	51.38	
1894,	3.03	3.06	2.55	3.94	4.81	3.02	1.60	6.30	7.91	2.19	2.03	4.53	38.97	
1895,	4.65	0.59	1.51	3.40	2.28	3.46	3.44	3.24	0.69	0.56	2.97	.....	.....	
Means, 11 years,	3.19	3.35	2.27	3.18	3.40	3.31	2.99	2.84	3.09	2.64	2.95	2.65	35.84	

PARKER'S LANDING, ARMSTRONG COUNTY.

Precipitation.

1885,	6.49	1.22	0.70	3.00	4.56	4.20	7.40	9.26	2.78	4.47	2.11	1.90	48.09	Samuel C. Burkholder.
1886,	2.60	1.68	2.14	4.12	1.34	3.68	2.86	2.01	4.06	0.68	4.43	2.92	32.52	
1887,	1.50	7.43	2.08	2.71	2.42	3.04	3.80	3.41	2.13	0.94	2.61	1.13	33.25	
1888,	5.20	1.76	2.09	2.19	5.45	.....	.....	.....	.....	3.22	1.53	1.76	.....	
1889,	3.07	1.88	2.03	2.92	1.78	4.42	5.24	3.06	3.79	3.28	4.00	4.06	39.53	
1890,	4.96	5.33	4.24	4.55	8.44	2.08	1.96	5.92	6.68	7.04	2.18	3.91	57.39	
1891,	2.49	6.04	3.73	2.29	1.62	7.07	7.38	3.16	2.20	1.64	3.15	3.87	45.24	
1892,	3.47	2.41	3.73	2.78	9.06	5.35	2.41	2.73	3.87	0.85	3.33	1.63	41.62	
1893,	2.70	7.80	3.18	5.40	5.28	6.41	2.68	4.58	2.53	4.38	2.47	4.09	52.50	
1894,	3.16	2.72	2.09	4.35	4.75	3.63	3.30	1.10	9.82	2.74	2.64	3.54	43.84	
1895,	4.16	0.84	2.20	2.95	2.33	3.76	4.54	2.97	2.77	0.75	4.00	4.30	35.57	
Means—11 years,	3.62	3.55	2.56	3.39	4.28	4.37	4.16	3.88	4.06	2.73	3.13	3.01	42.74	

CHARLESVILLE, BEDFORD COUNTY.

Elevation, 1,300 feet.

Mean Temperature.

1888,	22.9	29.1	31.8	47.3	57.3	67.1	67.8	67.2	56.5	46.5	40.7	32.3	74.2	Rev. A. Thos. G. Apple and Miss E. A. G. Apple.
1889,	31.3	24.0	39.2	49.5	58.9	64.8	70.4	64.9	.....	47.2	39.5	39.7	.....	
1890,	41.5	36.6	34.0	44.6	57.4	70.0	70.9	67.4	60.6	50.0	42.5	27.4	50.2	
1891,	28.9	34.7	32.8	48.8	.....	68.0	66.3	67.5	63.1	.....	.....	.....	.....	
1892,	31.2	31.1	34.5	47.6	57.9	67.5	68.8	66.8	60.1	47.9	40.9	33.1	49.0	

Precipitation.

1888,	4.06	1.92	3.42	2.14	4.83	3.00	3.99	7.05	3.37	2.52	3.01	1.63	40.94	Rev. A. Thos. G. Apple and Miss E. A. G. Apple.
1889,	3.74	1.53	4.16	4.76	11.07	4.26	4.19	1.06	.....	.....	5.03	1.63	.....	
1890,	1.52	2.81	5.46	2.74	5.65	1.87	1.53	2.58	4.05	5.42	1.57	3.83	39.03	
1891,	2.63	4.10	7.89	1.55	.....	4.42	6.61	5.51	4.55	.....	.....	.....	.....	
1892,	2.99	2.59	5.23	2.80	7.18	3.39	4.08	4.05	3.99	3.97	3.20	2.36	45.83	

HAMBURG, BERKS COUNTY.

Elevation, 380 feet.

Mean Temperature.

Year.	January.	February.	March.	April.	May.	June.	July.	August.	September.	October.	November.	December.	Annual.	Authority.
1891,	.....	.....	.....	51.2	59.0	70.4	69.0	71.3	66.7	52.0	39.8	38.2	.....	William Shipe.
1892,	27.3	32.8	33.4	48.7	59.3	72.0	74.0	73.2	63.2	52.3	39.8	23.8	50.5	
1893,	.....	.....	35.0	48.3	59.9	71.8	74.3	73.5	62.4	54.8	40.5	31.9	55.2	
1894,	33.2	28.3	43.4	49.2	62.0	71.2	76.0	71.4	68.2	55.0	39.0	32.9	52.5	
1895,	26.2	22.6	35.0	49.8	62.2	72.8	70.7	74.8	70.8	49.8	45.1	36.8	51.4	
Means, 5 years,	28.9	27.9	36.7	49.4	60.5	71.6	72.8	72.8	66.2	52.8	40.8	33.9	51.2	

Precipitation.

1890,	.....	.....	.....	.....	.....	.....	.....	.....	3.94	5.26	0.87	2.21	.....	William Shipe.
1891,	5.27	3.94	5.48	2.26	2.24	2.23	.....	6.20	1.77	2.69	1.48	4.06	.....	
1892,	5.25	0.44	3.81	1.44	4.53	4.82	2.41	3.78	2.39	0.37	4.85	1.33	35.42	
1893,	.....	.....	3.97	4.53	6.82	1.63	3.34	5.74	5.59	3.57	3.54	3.07	.....	
1894,	2.22	4.47	1.53	3.05	10.31	1.40	3.02	2.24	6.25	6.36	8.06	3.61	49.52	
1895,	5.82	0.71	2.05	6.85	3.23	2.56	3.51	2.42	1.62	3.14	1.60	3.78	37.29	
Means, 5 years,	4.64	2.39	3.37	3.63	5.43	2.53	3.07	4.10	3.59	3.56	3.40	3.01	42.72	

READING, BERKS COUNTY.

Elevation, 300 feet.

Mean Temperature.

1866-1879,	31.0	32.0	39.5	51.5	61.7	71.6	76.4	73.5	66.1	54.5	43.5	33.7	52.8	Report, 1888.
1888,	24.2	29.4	.....	49.5	58.3	72.2	72.0	71.9	62.6	47.7	43.3	31.3	.....	C. M. Dechant.
1889,	33.2	26.6	41.6	49.3	62.8	70.0	73.6	69.2	63.5	49.8	42.8	39.5	50.6	
1890,	38.6	36.4	35.5	50.3	.....	.....	.....	.....	.....	.....	.....	.....	.....	
1891,	.....	.....	38.6	53.3	.....	.....	72.2	.....	65.8	.....	40.1	39.3	.....	F. Yager
1892,	.....	31.0	34.0	47.8	59.1	.....	74.8	73.7	63.0	49.9	40.3	30.4	.....	
1893,	18.7	.....	35.1	.....	.....	.....	.....	.....	.....	52.6	39.5	29.2	.....	
1894,	31.6	28.0	42.0	48.9	61.8	70.8	76.2	70.6	65.6	52.8	38.2	31.9	51.6	
1895,	25.4	21.4	35.4	50.0	61.8	72.2	70.6	73.2	67.4	46.4	41.7	34.8	50.9	
Means, 8 years,	28.6	28.8	37.4	49.9	60.8	71.3	73.2	71.7	64.7	50.9	40.8	33.7	50.9	

Precipitation.

1869-1886,	3.62	3.74	3.25	3.46	3.85	3.41	4.32	3.94	2.89	4.08	3.23	3.00	42.79	Report, 1888.
1888,	4.66	3.50	.....	3.62	3.83	3.33	2.50	6.65	7.57	3.77	4.06	3.44	.....	C. M. Dechant
1889,	3.74	1.66	3.72	6.33	4.10	8.21	9.30	3.35	7.08	5.74	8.83	2.94	65.02	
1890,	3.18	4.15	4.88	2.62	.....	.....	.....	.....	3.98	5.31	0.88	2.47	.....	F. Yager.
1891,	5.15	3.51	5.35	1.71	2.21	2.37	7.35	.....	1.57	2.99	1.38	3.61	.....	
1892,	5.94	0.54	4.93	1.32	4.00	.....	3.37	4.57	2.54	0.20	5.41	1.46	36.35	
1893,	2.15	5.49	2.70	2.95	4.44	2.40	2.91	3.25	3.83	3.18	3.39	1.99	38.68	
1894,	1.61	5.59	1.32	3.40	13.34	0.91	2.39	2.84	7.48	6.40	2.49	4.00	51.77	
1895,	3.90	1.16	2.19	4.28	2.41	3.25	4.40	3.44	0.37	3.15	1.20	3.59	33.34	
Means, 8 years,	3.79	3.20	3.58	3.28	4.90	3.41	4.60	4.02	4.30	3.84	3.46	2.91	45.32	

ALTOONA, BLAIR COUNTY.

Elevation, 1,181 feet.

Mean Temperature.

1888,	26.0	34.7	35.7	50.4	60.6	78.2	71.3	70.0	61.3	49.5	45.4	3.77	51.7	Dr. C. B. Dudley.
1889,	37.1	29.8	42.7	52.4	64.1	69.6	74.6	70.5	64.4	51.2	45.8	44.0	54.0	
1890,	42.6	41.7	37.9	52.7	59.6	73.1	74.2	72.0	64.0	54.0	47.2	34.5	54.5	
1891,	35.5	40.2	39.9	53.8	62.2	72.5	70.7	72.8	69.2	53.5	44.9	44.0	54.9	
1892,	35.4	38.9	38.0	52.1	62.4	76.0	75.6	74.4	65.5	55.6	44.4	.....	.....	
1893,	28.7	25.5	42.9	53.5	62.5	73.6	75.9	73.4	63.9	55.6	44.9	41.8	56.8	
1894,	40.6	36.3	49.4	53.0	65.0	73.0	77.5	72.7	68.9	57.5	45.1	41.1	56.7	
1895,	33.9	30.1	41.7	54.5	65.0	75.5	73.3	72.7	69.3	49.1	44.4	37.6	53.9	
Means, 8 years,	35.0	35.9	41.0	52.8	62.7	73.9	74.1	72.3	65.8	53.3	45.3	40.1	54.4	

ALTOONA, BLAIR COUNTY—Continued.

Precipitation.

Year.	January.	February.	March.	April.	May.	June.	July.	August.	September.	October.	November.	December.	Annual.	Authority.
1888,	3.97	1.17	1.75	2.34	4.08	2.38	2.73	5.36	3.05	2.90	2.45	1.44	33.62	Dr. C. B. Dudley.
1889,	1.82	1.24	2.37	3.44	4.75	4.73	4.60	1.52	2.74	2.38	4.02	3.42	37.03	
1890,	2.17	4.09	2.90	5.29	4.47	2.52	3.22	4.09	4.25	4.12	1.07	3.80	41.99	
1891,	2.35	4.59	2.64	1.36	1.97	7.73	3.99	3.13	2.71	2.54	1.89	2.95	37.86	
1892,	2.08	1.57	2.37	1.66	5.35	5.33	2.50	2.96	1.94	0.10	2.69	.....	.....	
1893,	1.65	3.21	1.06	3.48	4.67	2.94	2.50	2.92	1.85	2.71	1.48	2.15	28.97	
1894,	0.99	1.82	0.80	1.69	9.32	2.66	1.01	3.18	5.25	1.77	0.74	2.30	31.53	
1895,	3.22	0.17	1.05	2.16	0.80	3.75	1.75	1.64	2.28	0.55	1.30	2.50	21.17	
Means, 8 years,	2.28	2.23	1.87	2.69	4.43	4.01	2.79	3.10	3.01	2.13	1.96	2.65	33.15	

BLUE KNOB, BLAIR COUNTY.

Elevation, 2,500 feet.

Mean Temperature.

1889,	.....	.....	.....	44.2	57.8	64.5	71.5	67.7	60.0	44.8	36.1	37.4	.....	A. H. Boyle.
1890,	34.1	33.2	27.3	46.4	56.8	70.1	70.0	66.0	59.3	45.9	37.8	23.4	47.5	
1891,	26.0	29.7	28.3	47.6	57.0	68.4	65.8	66.5	63.1	45.3	34.2	31.7	47.0	
1892,	20.5	26.5	25.8	41.9	57.1	70.8	70.3	68.6	60.6	47.0	32.4	24.1	45.5	
1893,	16.5	24.6	31.5	46.2	57.0	69.7	70.5	68.6	58.8	49.2	34.6	29.0	46.4	
1894,	29.5	24.9	40.8	47.8	62.6	70.8	74.8	70.0	66.8	51.3	35.2	31.0	50.4	
Means, 6 years,	25.3	27.8	30.7	45.7	58.1	69.1	70.5	67.9	61.4	47.3	35.1	29.4	47.4	

Precipitation.

1889,	.....	.....	.....	4.81	10.52	2.30	6.20	2.40	4.70	4.20	9.70	0.58	.....	A. H. Boyle.
1890,	2.09	3.66	5.04	5.50	6.50	4.50	1.60	6.00	0.65	1.73	0.78	8.63	46.68	
1891,	3.45	2.36	5.61	1.80	0.21	6.30	0.67	[illegible]	[illegible]	[illegible]	[illegible]	[illegible]	[illegible]	
1892,	5.41	1.03	4.47	3.35	6.44	5.41	5.10	[illegible]	[illegible]	[illegible]	[illegible]	[illegible]	[illegible]	
1893,	4.60	6.59	1.94	6.20	9.20	2.49	3.70	3.58	2.76	6.58	2.79	4.08	54.51	
1894,	2.46	4.97	2.49	3.78	14.57	1.67	1.69	2.37	5.25	2.81	3.18	4.04	49.28	
Means, 6 years,	3.80	4.32	3.91	4.24	7.92	3.78	3.16	3.96	3.35	3.27	4.01	3.95	49.67	

HOLLIDAYSBURG, BLAIR COUNTY.

Elevation, 947 feet.

Mean Temperature.

1888,	22.7	29.5	31.8	47.2	57.9	79.7	68.7	69.0	59.0	47.0	41.6	33.0	48.9	Prof. J. A. Stewart.
1889,	32.0	24.0	39.0	51.0	63.0	66.0	71.6	66.7	62.0	41.0	41.3	41.0	49.9	
1890,	38.7	37.3	33.4	49.5	60.7	71.0	71.3	68.0	62.0	50.7	42.7	28.4	51.1	
1891,	31.0	35.5	39.9	50.4	58.3	68.7	67.8	58.5	64.5	49.0	38.6	38.7	50.4	
1892,	26.6	32.6	31.6	46.8	59.2	71.5	72.0	70.1	61.7	49.9	38.6	28.9	49.1	
1893,	19.2	29.0	36.3	49.8	58.4	69.4	71.8	70.6	61.5	51.3	38.1	34.4	49.2	
1894,	34.4	27.2	43.5	48.6	60.7	68.9	74.6	68.5	66.7	52.5	37.9	31.8	51.3	
1895,	21.9	19.0	35.4	49.7	61.8	71.8	68.3	72.0	68.0	46.0	42.2	32.4	49.0	
Means, 8 years,	28.3	29.3	35.6	49.1	59.9	70.9	70.8	69.2	63.2	48.4	40.1	33.6	49.8	

Precipitation.

1888,	3.69	2.12	2.55	2.38	6.94	2.31	3.73	7.26	3.34	3.85	3.05	1.68	45.00	Prof. J. A. Stewart.
1889,	2.56	1.91	3.69	4.07	7.43	2.71	6.22	1.37	3.01	2.90	6.00	3.36	45.23	
1890,	3.01	4.76	4.18	4.96	5.82	4.30	2.37	3.87	5.18	5.02	1.48	5.71	50.69	
1891,	3.73	5.92	5.60	1.60	1.95	4.91	4.98	4.26	2.16	2.76	2.76	3.89	44.53	
1892,	3.51	3.37	4.89	2.84	5.32	6.28	3.01	3.53	2.89	0.29	3.76	1.97	40.66	
1893,	3.11	5.39	1.86	5.22	5.23	1.61	2.26	4.18	1.92	3.93	2.13	2.22	39.46	
1894,	2.57	4.23	1.44	3.08	11.35	3.87	2.03	2.47	5.68	2.36	1.40	4.13	44.11	
1895,	3.71	1.03	2.33	2.52	2.39	4.84	2.66	2.03	1.91	1.10	0.97	3.00	30.52	
Means, 8 years,	3.59	3.59	3.32	3.23	5.80	3.85	3.41	3.62	3.26	2.78	2.69	3.28	42.52	

LE ROY, BRADFORD COUNTY.

Elevation, 1,400 feet.

Mean Temperature.

Year.	January.	February.	March.	April.	May.	June.	July.	August.	September.	October.	November.	December.	Annual.	Authority.
1889,	28.0	16.9	33.8	45.8	59.4	65.5	70.0	66.4	60.0	42.6	38.1	34.5	46.8	G. W. T. Warburton.
1890,	33.9	32.2	39.3	45.6	55.6	68.1	69.9	67.2	61.2	48.7	38.0	22.4	48.4	
1891,	26.2	29.2	30.0	47.2	55.8	67.8	67.4	68.7	65.4	47.4	36.4	35.8	48.1	
1892,	21.9	26.8	26.3	42.7	55.0	69.4	70.2	69.2	61.2	49.0	35.5	24.1	45.9	
1893,	15.5	21.9	30.2	42.0	55.6	67.8	69.8	68.3	58.6	52.0	36.8	27.1	45.5	
1894,	28.3	20.8	38.0	42.8	57.2	66.9	71.2	66.7	64.1	51.0	32.6	28.6	47.4	
1895,	18.9	15.7	26.6	44.8	59.0	69.8	66.0	69.0	63.7	43.8	38.8	30.2	45.5	
Means, 7 years,	24.5	23.4	32.0	44.4	56.8	67.9	69.2	67.9	62.0	47.8	36.6	29.0	46.8	

Precipitation.

1889,	1.59	1.38	1.63	3.19	4.41	6.94	8.33	2.08	3.13	4.73	5.80	2.45	45.66	G. W. T. Warburton.
1890,	2.01	2.96	4.58	3.26	7.00	4.37	2.51	5.71	5.45	5.32	0.89	5.78	49.84	
1891,	4.63	3.13	3.15	2.01	1.18	4.75	3.05	4.33	2.00	4.25	3.24	4.34	40.06	
1892,	4.60	1.09	4.25	0.96	5.14	7.97	2.39	4.04	2.04	0.91	3.22	0.93	37.54	
1893,	2.59	3.86	3.10	4.19	7.76	1.96	2.18	5.92	2.70	3.31	2.07	2.71	42.95	
1894,	2.43	3.04	1.00	12.00	8.35	1.64	2.98	1.23	5.44	5.29	2.47	3.39	49.26	
1895,	3.27	0.80	1.55	2.62	3.24	3.69	3.42	3.81	3.11	0.65	3.06	4.05	33.27	
Means, 7 years,	3.02	2.32	2.75	4.03	5.30	4.47	3.55	3.87	3.41	3.58	2.96	3.38	42.64	

WYSOX, BRADFORD COUNTY.

Elevation, 718 feet.

Mean Temperature.

1888,	21.4	27.0	30.6	42.6	57.4	67.6	68.7	68.0	56.7	43.8	29.7	30.0	46.1	Rev. Charles Beecher.
1889,	30.0	17.1	36.2	47.0	58.9	69.0	69.2	64.4	60.2	43.7	39.0	35.7	47.5	
1890,	25.3	34.2	30.3	44.9	.....	67.2	68.3	66.3	59.4	48.1	39.0	23.7	.....	
1891,	28.3	31.6	32.6	47.5	55.3	66.2	66.1	67.0	6.41	74.2	37.3	36.6	48.3	
1892,	24.8	29.1	27.1	44.8	56.0	69.1	69.2	68.8	59.3	46.7	37.6	26.0	46.5	
1893,	18.6	25.1	32.7	.....	58.8	69.2	70.2	68.1	58.6	50.7	.....	.....	.....	
Means, 6 years,	26.4	27.4	31.6	45.4	57.3	68.0	68.6	67.1	59.7	46.7	33.5	30.4	47.3	

Precipitation.

1888,	2.63	1.25	2.07	1.82	2.31	2.75	2.31	6.13	4.40	3.24	3.27	2.51	34.69	Rev. Charles Beecher.
1889,	2.70	1.73	1.73	3.78	4.76	4.86	5.17	2.07	3.21	3.16	5.02	2.51	41.38	
1890,	1.99	2.46	3.38	3.42	.....	4.75	3.62	5.71	4.37	4.24	0.81	3.48	.....	
1891,	3.72	2.71	3.12	1.79	0.49	3.48	2.63	2.49	1.79	4.43	2.73	2.53	32.21	
1892,	3.61	1.39	2.04	0.91	4.86	6.45	3.19	4.37	1.48	1.02	2.59	1.28	33.19	
1893,	5.48	2.92	2.91	.....	3.05	2.65	3.98	5.43	2.89	1.33	.....	.....	.....	
Means, 6 years,	3.36	2.08	2.54	2.34	3.09	4.16	3.48	4.37	3.02	2.90	2.88	2.52	37.24	

DOYLESTOWN, BUCKS COUNTY.

Precipitation.

1889,	4.32	2.05	3.77	4.92	4.82	5.82	11.87	4.23	8.61	4.27	10.05	2.30	67.08	A. W. Waltrose.
1890,	1.55	4.29	5.09	2.51	5.41	5.59	4.65	5.41	3.28	6.26	1.09	3.38	48.51	
1891,	2.29	4.89	5.55	1.92	3.43	3.66	6.30	8.68	1.98	4.22	1.87	4.29	49.08	
1892,	5.55	1.17	3.32	2.00	5.43	3.79	3.86	2.97	2.41	0.17	7.51	1.76	39.94	
1893,	3.29	5.97	3.24	4.66	4.28	2.98	1.32	9.99	3.05	2.94	4.50	2.33	48.55	
1894,	1.72	4.28	1.33	3.30	11.41	1.35	2.06	2.77	8.78	4.84	2.60	3.89	48.38	
1895,	3.98	1.29	2.77	5.03	2.64	2.97	3.11	1.89	0.73	3.17	1.89	1.40	31.87	
Means, 7 years,	3.24	2.42	3.59	3.48	5.35	3.74	4.74	5.23	4.12	3.70	4.22	2.77	47.65	

FORKS OF NESHAMINY, BUCKS COUNTY.

Elevation, 204 feet.

Mean Temperature.

Year.	January.	February.	March.	April.	May.	June.	July.	August.	September.	October.	November.	December.	Annual.	Authority.
1889,	.....	22.3	40.4	50.5	62.0	66.5	73.2	70.1	61.9	49.8	43.4	40.2	.....	J. C. Hilsman.
1890,	38.9	38.2	36.5	50.3	60.7	70.8	72.0	70.9	64.5	52 4	42.1	30.4	52.3	
1891,	34.0	37.8	36.3	51.6	58.1	69.7	70.7	72.5	66.5	51.0	42.8	42.2	52.8	
1892,	30.6	34.9	35.0	50.8	57.6	73.5	74.1	73.8	61.9	52.8	41.7	30.8	51.5	
1893,	23.2	30.3	36.9	49.2	58.1	69.9	74.3	72.9	62.6	53.4	41.2	34.1	50.5	
1894,	35.8	30.4	44.2	51.6	62.3	72.1	75.2	70.9	69.4	56.3	43.4	38.2	54.8	
1895,	31.4	27.2	39.0	52.1	60.7	72.1	71.8	73.4	69.5	49.0	45.0	39.2	52.5	
Means, 7 years,	32.3	31.6	38.3	50.9	59.9	70.7	73.0	72.1	65.2	52.1	42.8	37.9	52.2	

Precipitation.

1889,	3.55	2.03	3.35	4.68	5.70	4.49	10.36	5.30	8.76	4.77	7.43	1.65	61.72	J. C. Hilsman.
1890,	2.40	4.28	5.66	2.91	5.00	5.74	4.41	5.90	3.05	5.75	1.95	2.51	48.56	
1891,	6.11	4.50	4.61	1.65	2.66	2.64	4.44	4.90	3.08	3.68	2.04	4.88	45.19	
1892,	4.60	1.27	4.18	2.46	6.33	2.67	4.11	3.54	3.13	0.49	6.77	1.75	41.30	
1893,	3.46	5.36	2.16	5.66	4.22	3.40	1.56	6.92	3.51	3.35	4.06	2.97	46.64	
1894,	1.82	3.77	1.70	3.20	14.80	3.83	5.92	2.17	6.94	5.38	3.28	4.62	57.43	
1895,	4.98	0.83	3.51	5.96	2.80	4.72	3.76	4.26	0.77	3.33	2.05	2.56	39.53	
Means, 7 years,	3.85	3.15	3.60	3.79	5.93	3.93	4.94	4.71	4.18	3.82	3.94	2.95	48.62	

MORRISVILLE, BUCKS COUNTY.

Mean Temperature.

1790-1809,	31.7	29.9	37.3	49.6	63.8	71.6	75.1	72.1	65.8	53.7	42.2	20.6	52.0	Report, 1888.
1810-1829,	30.6	28.9	38.3	51.9	63.2	72.1	74.5	71.7	65.3	54.3	43.4	31.3	52.1	Report, 1888.
1830-1846,	30.4	29.6	39.6	52.5	62.0	70.3	76.2	73.5	65.8	53.8	41.5	31.7	52.3	Report, 1888.
1849-1859,	29.0	30.9	38.3	47.7	58.9	69.0	73.0	70.1	64.0	52.8	43.5	32.1	50.8	Report, 1888.
Means, 68 years,	30.4	29.8	38.4	50.4	62.0	70.8	74.7	71.8	65.2	53.6	32.6	31.4	51.8	

FALLSINGTON, BUCKS COUNTY.

Mean Temperature

1860-1887,	30.1	31.7	38.1	49.5	60.9	70.0	74.6	72.1	65 8	54.4	42 6	33.2	52 0	Report, 1888.

MORRISVILLE, BUCKS COUNTY.

Precipitation.

1825-1852,	3.44	2.69	3.49	3.62	3.63	3.91	3.83	4.43	2.97	3.47	3.68	3.59	42.58	Report, 1888.

FALLSINGTON, BUCKS COUNTY.

Precipitation.

1860-1887,	3.56	3.69	3.50	3.40	3.99	3.63	4.11	4.42	3 24	3 14	3 21	3.42	43 36	Report, 1888.

NEWTOWN, BUCKS COUNTY.

Precipitation.

1838-1843,	2.80	2.69	3.52	4.84	3 93	3.87	4.80	6.54	2 78	2.98	3 51	5.50	47.76	Report, 1888.

HULMEVILLE, BUCKS COUNTY.

Precipitation.

1877-1884,	3.06	3.05	2.34	2.76	1.76	4.17	7.54	4.36	2.66	2.99	3.74	3.76	42.16	Report, 1888.

OTTISVILLE, BUCKS COUNTY.

Precipitation.

Year.	January.	February.	March.	April.	May.	June.	July.	August.	September.	October.	November.	December.	Annual.	Authority.
1889,	4.36	2.67	4.42	4.64	5.85	7.58	13.19	5.13	7.38	5.09	8.87	1.97	71.09	Dr. George M. Grim.
1890,	2.70	4.61	5.69	2.41	7.29	5.12	6.90	5.37	2.99	5.82	1.07	2.37	52.34	
1891,	6.76	4.02	4.54	1.70	3.01	2.81	8.28	7.85	1.34	3.60	1 92	5.37	51.20	
1892,	5.06	1.11	3.83	1.83	5.44	2.90	4.50	2.42	2.67	0.48	6.88	1.79	38.89	
1893,	2.70	4.90	2.67	4.80	4.85	3.92	1.83	7.46	3.04	3.08	4.19	3.07	46.51	
1894,	1.78	3.59	1.56	2.23	12.92	2.49	2.41	1.93	8.27	1.95	3.14	4.78	50.05	
1895,	3.93	0.88	3.30	4.99	2.73	3.58	3.61	3.98	0.59	4.10	2.03	3.53	37.25	
Means, 7 years,	3.89	3.11	3.72	3.23	6.01	4.06	5.82	4.88	3.75	3.88	4.01	3.27	49.62	

POINT PLEASANT, BUCKS COUNTY.

Precipitation.

1889,	4.64	2.20	3.45	5.11	5.59	5.32	12.30	3.75	8.14	5.06	8.63	1.69	65.88	A. F. Stover.
1890,	2.44	4.73	6.37	1.84	5.57	3.58	5.38	6.01	2.44	5.76	0.95	3.20	48.27	
1891,	6.53	4.67	5.08	1.70	2.94	3.51	6.94	9.56	1.31	4.32	1.95	4.86	53.37	
1892,	6.31	1.29	3.83	2.13	5.88	3.06	3.90	3.50	2.80	1.00	6.85	1.87	42.42	
1893,	2.80	6.06	1.84	4.80	5.04	4.99	2.32	9.71	3.01	4.08	4.40	3.30	52.35	
1894,	1.84	4.63	1.39	3.74	13.09	2.79	2.12	1.30	10.67	4.75	2.88	4.14	53.34	
1895,	4.63	0.73	3.42	5.79	2.78	5.41	2.36	6.67	0.55	3.95	1.93	1.76	40.18	
Means, 7 years,	4.17	3.47	3.62	3.62	5.84	4.09	5.04	5.78	4.13	4.13	3.94	2.97	50.80	

QUAKERTOWN, BUCKS COUNTY.

Elevation, 526 feet.

Mean Temperature.

1875,	18.0	25.5	35.5	44.0	60.0	67.5	73.0	69.0	61.5	51.0	38.0	33.0	48.0	J. L. Heacock.
1876,	38.0	29.0	36.0	47.5	58.0	70.5	76.0	70.0	69.0	49.5	45.5	23.0	51.3	
1877,	28.0	37.0	36.0	54.0	64.0	71.0	76.5	74.0	64.0	56.0	44.0	41.0	53.8	
1878,	25.0	31.0	41 0	53.0	58.0	67.0	76.0	70.0	63.0	56.0	39.5	37.5	51.4	
1879,	24.0	22.0	36.0	52.0	60.0	66.5	74.0	69.0	58.0	52.0	36.5	28.0	48.2	
1880,	33.0	37.8	36.2	48.8	65.1	69.6	72.1	69.7	64.0	50.4	35.3	25.0	50.6	
1881,	23.1	27.6	35.1	45.3	58.6	64.0	72.7	73.1	72.6	57.5	43.3	39.1	51.8	
1882,	26.7	32.5	37.4	44.4	52.5	66.5	71.2	69.3	65.2	54.8	38.8	25.5	48.7	
1883,	23.2	28.2	30.0	43.8	57.0	67.6	70.3	66.1	59.3	50.2	41.3	39.6	47.3	
1884,	22.5	32.3	34.1	46.0	57.5	66.5	67.5	68.3	65.8	53.2	40.0	30.2	48.7	
1885,	27.3	19.8	26.3	45.1	55.4	77.1	72.0	67.4	56.5	49.0	40.0	21.1	47.3	
1886,	23.9	23.4	35.6	50.3	55.9	62.8	68.4	67.1	63.3	53.2	41.0	25.9	47.6	
1887,	27.5	30.5	30.3	45.1	62.0	65.6	71.8	66.0	58.4	49.1	38.7	29.8	47.9	
Means, 13 years,	26.2	29.0	34.6	47.6	59.5	67.9	72.4	69.2	63.1	52.5	40.4	29.8	49.4	
1888,	21.8	27.3	30.6	46.1	57.1	68.4	69.5	69.9	60.9	45.8	42.0	32.5	47.7	J. L. Heacock.
1889,	32.4	24.3	38.5	49.4	60.7	67.2	70.8	67.7	61.6	47.4	42.4	37.9	50.0	
1890,	37.3	36.8	33.8	48.4	59.0	69.2	69.7	68.5	61.2	50.6	40.1	27.1	50.1	
1891,	33.6	34.7	34.4	50.3	56.9	68.1	63.0	71.2	68.1	49.9	38.6	38.4	50.6	
1892,	26.5	31.9	31.4	47.5	58.5	69.6	72.2	70.4	61.4	49.1	38.9	27.9	48.8	
1893,	18.1	27.3	34.1	47.4	57.3	68.6	72.0	70.9	60.1	52.2	39.3	31.1	48.2	
1894,	32.0	26.9	42.4	48.0	60.4	69.1	73.8	69.3	66.2	53.1	38.0	32.1	50.9	
1895,	25.4	20.7	34.0	47.9	59.5	70.7	68.8	72.6	68.4	46.6	43.2	34.9	51.0	
Means, 8 years,	28.4	29.1	34.9	48.1	58.7	68.9	70.0	70.1	63.5	49.3	40.3	32.7	49.6	

Precipitation.

1872-1888,	3.09	3.83	3.24	2.88	3.71	3.21	4.24	3.61	3.41	3.12	2.73	2.78	39.85	Report, 1888.
1888,	4.45	4.26	4.94	1.23	3.02	1.85	3.44	8.58	9.36	2.72	2.71	4.75	53.31	J. L. Heacock.
1889,	4.58	2.38	3.77	4.83	5.55	7.31	11.54	4.76	8.06	5.23	8.88	2.43	69.32	
1890,	3.19	5.18	8.31	3.22	6.55	3.13	5.50	5.86	4.82	7.25	1.24	3.21	57.46	
1891,	6.25	5.13	5.59	2.74	2.56	4.71	7.29	8.02	1.17	2.96	2.31	4.47	53.21	
1892,	5.41	1.35	5.30	1.86	5.08	3.60	4.50	5.77	2.97	0.63	7.08	1.95	45.50	
1893,	3.65	6.93	3.11	5.15	5.41	2.21	2.25	8.90	3.67	3.42	4.44	3.49	52.63	
1894,	1.87	4.16	1.68	2.27	15.02	3.22	1.97	3.09	7.22	5.80	3.52	5.33	57.15	
1895,	3.73	1.47	2.70	5.41	3.60	3.47	4.63	2.13	0.87	3.38	2.60	3.19	37.18	
Means, 8 years,	4.14	3.86	4.42	3.34	5.85	3.69	5.14	5.89	4.77	4.05	4.22	3.60	52.97	

SEISHOLTZVILLE, BUCKS COUNTY.

Precipitation.

Year.	January.	February.	March.	April.	May.	June.	July.	August.	September.	October.	November.	December.	Annual.	Authority.
1889,	.....	.....	.....	6.22	4.54	7.91	11.76	4.15	7.32	5.17	9.70	1.53	.....	Dr. J. A. Roth.
1890,	2.94	4.39	6.69	3.23	5.99	2.61	5.01	6.37	4.07	5.60	1.08	2.98	50.96	
1891,	7.00	3.17	6.05	2.11	2.37	3.39	7.75	7.18	3.25	3.83	2.35	4.85	53.30	
1892,	5.97	1.46	5.33	1.61	5.13	1.83	3.80	2.93	2.38	0.61	6.73	2.35	40.13	
1893,	1.57	5.84	3.16	4.20	6.21	2.22	2.32	6.44	3.19	3.19	3.95	2.51	44.80	
1894,	2.03	4.32	1.40	3.06	13.06	4.32	1.88	1.72	5.60	7.48	2.96	4.58	52.41	
1895,	4.40	2.18	2.76	7.09	3.15	2.87	4.88	2.88	1.01	3.75	1.92	3.59	40.48	
Means, 7 years,	3.98	3.56	4.23	3.93	5.78	3.59	5.34	4.52	3.83	4.23	4.10	3.20	50.29	

SMITH'S CORNERS, BUCKS COUNTY.

Precipitation.

1889,	4.19	2.22	3.35	5.02	4.75	7.54	12.30	4.88	8.07	4.99	9.00	2.36	68.67	George Lowder.
1890,	2.93	4.38	6.71	2.46	5.29	3.89	5.46	5.75	2.68	5.99	0.98	2.66	49.18	
1891,	5.58	4.51	3.95	1.75	2.81	2.48	7.45	10.18	1.29	4.37	1.72	4.71	50.80	
1892,	5.23	1.25	3.56	1.96	5.81	3.22	4.25	3.38	3.19	0.45	7.58	1.69	41.57	
1893	2.98	5.63	2.24	5.08	4.64	5.08	2.00	8.63	3.09	4.32	4.47	3.39	51.55	
1894,	1.79	3.47	1.71	2.94	13.09	1.95	2.63	1.83	11.61	5.23	3.07	4.06	53.38	
1895,	4.47	0.77	3.02	5.60	2.85	5.51	3.51	4.94	0.70	3.99	1.88	2.56	39.80	
Means, 7 years,	3.88	3.18	3.50	3.54	5.60	4.24	5.37	5.66	4.38	4.19	4.10	3.06	50.70	

JOHNSTOWN, CAMBRIA COUNTY.

Latitude, 40.20; Longitude, 78.53; Elevation, 1,184 feet.

Remarks.

1868,	25.8	21.2	38.3	39.8	53.0	64.0	72.7	66.0	57.0	46.6	38.4	26.6	45.8	Schott's Records.
1869,	32.8	31.5	32.4	45.1	53.4	65.5	69.1	68.7	59.1	43.7	32.9	31.2	47.1	D. Peeler.
1870,	33.0	28.2	30.6	48.4	60.2	67.3	72.9	69.6	62.5	53.1	39.7	28.9	49.6	
1871,	28.7	30.0	43.6	52.1	60.4	67.9	67.9	71.0	57.9	52.2	35.4	27.3	49.5	
Means, 4 years,	30.1	27.7	36.2	46.4	56.8	66.2	70.6	68.8	59.1	48.9	36.6	28.7	48.0	

Mean Temperature.

1888,	.....	.....	.....	46.5	56.5	67.7	67.8	68.5	57.2	.....	.....	.....	.....	E. C. Lorentz.
1889,	.....	.....	.....	.....	.....	.....	.....	65.9	62.8	47.1	41.4	42.6	.....	
1890,	41.3	40.4	34.3	49.7	59.5	69.9	71.3	68.8	63.5	52.4	.....	29.9	.....	
1891,	21.3	37.4	35.2	50.8	58.3	.....	.....	70.5	67.4	50.9	40.3	38.8	.....	
1892,	.....	.....	34.5	48.5	60.1	73.4	72.5	72.4	64.4	51.3	38.5	28.6	.....	
1893,	20.3	30.0	37.8	49.8	58.5	70.3	72.1	70.4	65.9	54.9	.....	34.0	51.3	
1894,	34.4	29.8	44.4	53.0	62.4	70.0	73.5	71.1	68.7	54.4	38.6	34.0	52.6	
1895,	25.0	.....	.....	52.0	61.6	71.6	.....	.....	.....	.....	.....	.....	.....	
Means, 8 years,	30.5	34.4	37.2	50.0	59.6	70.5	71.4	69.7	64.3	51.8	39.7	34.6	51.1	

Precipitation.

1868,	.....	4.60	3.80	7.55	12.18	3.40	5.76	2.50	10.92	1.97	.....	2.90	.....	Schott' Records.
1869,	1.67	1.93	0.80	5.07	8.34	11.01	5.59	1.56	3.04	2.28	4.07	4.47	49.93	D. Peeler.
1870,	4.80	5.01	4.37	2.38	4.50	4.02	4.47	7.93	2.82	4.21	1.22	1.28	47.01	
1871,	.....	.....	2.70	4.02	2.99	4.05	3.45	5.12	3.70	3.55	3.00	.....	.....	
Means, 4 years,	3.24	3.85	3.89	4.76	7.00	5.62	4.82	4.30	5.12	3.09	2.76	2.88	51.24	
1885,	0.90	3.77	1.83	2.96	3.65	3.25	3.06	4.06	1.62	5.80	2.72	3.94	37.56	H. M. Ogle
1886,	6.48	2.08	3.75	2.09	4.48	7.25	7.10	5.77	5.47	1.70	5.91	2.89	55.87	
1887,	2.50	10.72	1.26	4.03	0.90	7.72	4.81	4.50	2.42	0.48	2.20	2.47	44.41	
1888,	8.75	1.86	3.12	3.24	4.74	3.73	4.33	8.24	4.76	0.30	2.00	1.93	47.10	E. C. Lorentz.
1889,	3.11	3.05	2.22	7.60	6.15	.....	.....	3.95	4.59	2.55	5.23	4.62	.....	
1890,	4.95	5.05	5.74	4.66	6.90	2.72	1.87	6.38	5.85	5.21	2.38	4.89	56.60	
1891,	3.47	7.62	4.49	2.73	3.54	9.22	6.81	3.87	2.11	2.80	2.54	3.85	53.36	
1892,	4.14	2.97	3.92	3.55	6.67	5.18	3.70	2.29	1.60	0.88	4.74	2.51	42.15	
1893,	2.93	7.76	1.45	5.44	6.26	2.02	2.81	2.22	2.26	3.22	2.09	3.59	42.05	
1894,	3.00	3.32	1.95	3.09	7.03	2.12	1.87	1.20	5.44	2.44	2.55	4.24	38.25	
1895,	4.91	0.98	2.49	4.38	2.83	4.59	3.02	3.39	3.75	1.24	2.75	3.22	37.55	
Means, 11 years,	4.14	4.49	2.93	4.06	4.82	4.78	3.94	4.18	3.62	2.42	3.20	3.49	46.07	

* V 6

EMPORIUM, CAMERON COUNTY.

Elevation, 1,050 feet.

Mean Temperature.

Year.	January.	February.	March.	April.	May.	June.	July.	August.	September.	October.	November.	December.	Annual.	Authority.
1888,	.....	.....	31.4	47.6	60.4	72.0	71.2	72.2	59.7	46.7	40.2	30.7	.....	T. B. Lloyd.
1889,	30.5	21.8	40.0	51.6	64.5	68.2	70.0	69.2	62.9	46.3	41.7	38.6	50.4	
1890,	36.4	36.1	33.3	51.3	59.5	71.7	74.4	68.9	62.0	51.2	41.5	27.4	51.1	
1891,	30.2	33.8	35.7	47.9	69.6	67.9	68.5	67.6	66.5	48.2	38.8	36.7	51.0	
1892,	24.9	31.3	31.2	48.0	57.9	71.4	70.8	69.6	61.5	50.6	38.3	24.8	48.3	
1893,	17.7	25.5	33.3	46.4	56.8	68.3	70.1	67.4	59.6	52.0	38.1	30.8	47.2	
1894,	32.1	25.6	40.8	46.7	59.4	67.4	70.5	66.4	64.8	52.4	36.4	30.4	49.4	
1895,	19.5	14.9	30.8	49.1	60.0	69.8	67.0	68.6	63.8	44.6	41.1	33.2	46.9	
Means, 8 years,	27.2	27.0	34.6	48.6	61.0	69.6	70.3	68.7	62.6	49.0	39.5	31.6	49.1	

Precipitation.

1888,	.....	.....	2.88	2.91	4.63	6.57	2.17	4.28	2.57	4.15	2.56	2.94	.....	T. B. Lloyd.
1889,	2.75	1.61	1.44	3.66	8.04	4.63	7.03	3.23	2.84	23.70	9.11	3.85	47.89	
1890,	3.80	5.02	4.79	3.98	9.61	4.85	4.87	7.76	7.91	5.30	2.16	3.21	63.26	
1891,	3.47	4.56	5.12	2.33	1.06	4.45	8.46	5.40	1.17	3.48	4.01	4.96	48.47	
1892,	3.29	3.77	3.87	1.64	7.38	6.13	2.67	3.02	2.78	1.35	3.24	0.94	40.08	
1893,	3.11	5.91	2.92	4.21	4.99	4.83	2.37	3.00	2.10	3.36	2.05	4.07	42.92	
1894,	3.85	3.08	1.24	3.89	9.45	3.06	2.09	1.37	5.26	3.94	1.81	2.93	41.97	
1895,	4.79	0.50	1.60	2.53	3.08	4.95	3.06	2.98	2.89	1.82	2.59	3.37	34.16	
Means, 8 years,	3.58	3.49	2.98	3.14	6.03	4.93	4.09	3.88	3.44	3.39	3.44	3 28	45.67	

MAUCH CHUNK, CARBON COUNTY.

Elevation, 550 feet.

Mean Temperature.

1889,	.....	.....	.....	.....	.....	.....	.....	.....	.....	46.8	42.7	37.6	.....	J. J. Boyd.
1890,	35.7	36.0	34.0	47.7	58.4	68.8	69.0	68.4	62.4	52.5	39.0	27.1	49.9	
1891,	29.7	35.3	34.9	47.5	58.6	67.7	66.9	67.9	66.4	47.1	.....	.....	.....	
1892,	.....	31.7	31.4	47.5	58.4	70.3	71.0	71.3	62.3	50.5	38.9	27.5	.....	J. C. Wintermuth.
1893,	18.9	25.8	34.3	47.1	58.5	69.6	70.9	70.4	59.7	52.8	39.0	30.6	48.1	
1894,	31.2	26.0	41.6	47.2	60.6	69.6	73.3	68.8	65.8	52.3	37.0	31.6	50.1	
1895,	22.8	20.5	33.0	48.6	60.8	71.5	68.9	71.0	66.6	45.4	42.4	33.2	48.7	
Means, 6 years,	27.7	29.2	34.9	47.6	59.2	69.6	70.0	69.6	63.9	49.6	39.8	31.3	49.4	

Precipitation.

1889,	.....	.....	.....	.....	.....	.....	.....	.....	.....	4.98	3.18	3.58	.....	J. J. Boyd.
1890,	2.86	5.36	6.07	3.45	8.11	5.25	5.79	8.59	4.64	4.02	1.00	3.18	58.33	
1891,	6.90	3.92	5.69	0.89	1.24	4.36	7.98	5.89	1.37	2.89	.....	.....	.....	
1892,	.....	1.14	5.17	1.44	5.12	8.33	3.60	3.90	2.62	0.82	6.09	1.26	.....	J. C. Wintermuth.
1893,	3.59	7.37	4.24	3.92	6.68	1.54	3.26	4.45	3.85	2.94	3.26	2.84	47.94	
1894,	2.17	4.11	1.67	3.58	13.66	2.87	2.12	1.86	5.63	7.06	3.33	4.05	52.11	
1895,	5.06	2.02	2.53	6.32	2.98	1.74	5.41	2.12	1.27	2.80	3.00	5.72	40.97	
Means, 6 years,	2.77	3.99	4.23	3.27	6.30	4.02	4.64	4.47	3.23	3.65	4.14	3.44	48.15	

PHILIPSBURG, CENTRE COUNTY.

Elevation, 1,350 feet.

Mean Temperature.

1888,	21.4	28.1	30.1	41.0	53.6	64.8	65.6	64.8	53.5	42.5	37.9	29.2	44.4	George H. Dunkle.
1889,	28.6	19.2	37.4	47.6	58.5	62.4	69.4	66.6	59.8	45.0	38.8	28.8	47.7	
1890,	36.0	35.5	30.4	46.4	56.9	65.1	67.2	76.4	59.6	49.0	39.8	24.6	48.9	
Means, 3 years,	28.7	27.6	32.6	45.0	52.6	64.1	67.4	69.3	57.6	45.5	38.8	30.9	46.8	

PHILIPSBURG, CENTRE COUNTY—Continued.

Precipitation.

Year.	January.	February.	March.	April.	May.	June.	July.	August.	September.	October.	November.	December.	Annual.	Authority.
1888,	3.52	0.89	2.06	1.31	4.96	1.11	4.13	7.19	3.37	4.46	3.57	2.28	38.85	George H. Dunkle.
1889,	2.41	1.87	2.27	6.09	5.28	5.84	5.21	2.40	2.91	3.54	5.22	3.68	46.72	
1890,	2.65	5.14	3.83	3.97	7.02	2.72	0.74	4.33	5.19	5.31	1.27	4.17	46.34	
Means, 3 years,	2.86	2.63	2.72	3.79	5.75	3.22	3.36	4.64	3.82	4.44	3.35	3.38	43.96	

STATE COLLEGE, CENTRE COUNTY.

Elevation, 1,191 feet.

Mean Temperature.

1888,	21.1	28.5	30.5	46.9	57.6	68.8	69.2	69.9	57.7	45.5	41.2	32.0	47.8	Prof. Wm. Frear, Ag. Ex. Sta'n.
1889,	30.6	21.8	38.2	49.2	61.3	64.9	70.9	65.9	60.6	46.0	39.5	38.6	49.0	
1890,	36.6	35.3	30.7	48.4	57.2	68.8	69.5	66.8	60.6	49.4	41.4	25.4	49.2	
1891,	28.9	33.1	31.5	49.6	57.0	66.8	65.4	68.3	65.4	48.6	37.5	37.7	49.2	
1892,	24.8	30.1	29.0	45.5	57.4	69.1	70.7	69.6	61.6	49.6	37.1	26.6	47.6	
1893,	17.8	25.2	33.2	46.3	57.4	68.6	70.7	68.8	60.0	51.8	37.7	31 9	47.4	
1894,	32.2	26.4	42.7	46.8	60.0	68.3	72.0	69.0	66.0	52.0	36.5	31.4	50.3	
1895,	21.8	19.0	32.4	48.4	59.3	71.0	67.2	69.5	65.7	47.0	41.9	33.1	48.0	
Means, 8 years,	26.7	27.4	33.5	47.6	58.4	68.3	69.4	68.5	62.2	48.7	39.1	32.1	48.5	

Precipitation.

1888,	3.46	1.72	2.85	2.79	6.26	2.61	2.78	6.16	3.12	3.76	2.71	2.07	40.29	Prof. Wm. Frear, Ag. Ex. Sta'n.
1889,	1.97	1.34	2.53	3.54	4.98	5.77	4.68	3.15	3.76	3.36	6.48	3.29	44.76	
1890,	2.78	4.31	3.85	3.75	6.77	2.34	2.44	5.46	2.29	5.24	1.46	3.19	43.88	
1891,	4.11	5.29	4.07	1.47	1.94	4.24	5.65	5.40	2.20	4.38	2.98	4.08	45.81	
1892,	3.98	1.73	3.78	2.09	5.79	7.36	3.26	5.78	2.24	0.28	3.62	1.07	40.98	
1893,	1.94	5.71	1.88	5.13	6.46	3.94	4.10	3.14	2.22	3.23	3.04	2.42	43.21	
1894,	1.75	3.39	1.14	3.85	9.45	4.60	2.10	2.23	5.78	3.14	1.59	3.14	42.16	
1895,	4.18	0.22	1.03	2.23	2.21	6.74	3.11	3.70	1.75	1.03	1.74	2.75	30.69	
Means, 8 years,	3.02	2.96	2.64	3.11	5.48	4.70	3.52	4.38	2.91	3.05	2.95	2.75	41.47	

COATESVILLE, CHESTER COUNTY.

Elevation, 380 feet.

Mean Temperature.

1888,	.....	.....	32.2	47.3	58.5	69.5	69.8	71.5	64.6	47.1	42.1	32.4	.....	W. T. Gordon.
1889,	33.2	25.6	29.8	49.6	60.0	68.7	72.9	68.9	62.9	48.3	42.7	39.1	51.0	"
1890,	38.6	38.2	36.4	49.5	60.5	71.5	71.7	70.4	62.5	51.9	41.4	28.3	51.7	"
1891,	31.9	35.9	34.6	51.5	58.0	68.9	71.5	71.2	67.4	50.5	40.3	38.9	51.7	"
1892,	27.4	32.8	33.2	48.4	60.1	72.1	73.7	72.6	62.5	49.8	39.8	29.0	50.1	"
1893,	18.9	28.9	35.7	48.7	59.8	70.2	73.6	72.0	59.1	51.3	39.4	32.3	49.4	
1894,	33.2	30.6	44.8	49.4	62.1	70.6	75.3	70.6	68.0	55.5	39.4	33.5	52.8	
1895,	27.3	22.1	36.2	49.8	61.4	72.4	70.9	74.9	69.8	48.4	44.8	36.2	51.2	
Means, 8 years,	30.1	30.6	36.6	49.4	60.0	70.5	72.4	71.5	64.6	50.6	41.4	33.7	51.0	

Precipitation.

1888,	.....	.....	6.28	2.62	2.89	1.76	3.91	4.20	6.96	2.48	3.36	5.25	.....	W. T. Gordon.
1889,	4.33	1.85	4.49	7.08	5.29	5.99	12.93	3.05	9.12	4.61	8.60	1.60	68.94	
1890,	2.67	4.88	7.29	2.39	7.85	3.07	3.77	4.77	3.36	6.34	1.07	3.51	50.97	
1891,	6.59	5.31	7.61	2.25	3.64	3.60	11.61	4.08	3.38	3.46	1.78	3.85	57.16	
1892,	6.76	1.16	5.30	2.15	5.97	2.28	6.92	2.37	3.15	0.48	6.29	2.52	45.33	
1893,	3.19	5.74	2.88	5.50	3.86	3.93	2.70	4.68	3.67	4.08	5.69	3.68	49.60	
1894,	2.25	4.60	2.08	4.20	11.72	2.29	4.61	2.89	8.42	5.57	2.73	4.70	56.06	
1895,	5.08	2.93	3.48	4.63	3.65	4.76	2.20	2.65	1.42	3.34	1.39	2.98	38.51	
Means, 8 years,	4.41	3.78	4.93	3.78	5.61	3.46	6.08	3.59	4.94	3.85	3.86	3.51	52.10	

KENNETT SQUARE, CHESTER COUNTY.

Elevation, 275 feet.

Mean Temperature.

Year.	January.	February.	March.	April.	May.	June.	July.	August.	September.	October.	November.	December.	Annual.	Authority.
1889,	.....	.....	.....	.....	.....	.....	.....	.....	62.8	50.0	41.0	38.8	.....	B. P. Kirk.
1890,	36.7	37.6	34.8	42.5	61.0	70.5	70.7	69.0	63.4	50.9	39.4	29.1	50.5	
1891,	31.7	36.6	34.5	49.7	57.6	68.0	.....	70.4	.....	50.6	40.1	37.5	.....	
1892,	28.2	32.0	32.7	47.7	58.6	72.4	72.4	71.9	61.9	49.3	39.6	28.0	49.6	
1893,	19.0	28.0	35.0	47.5	57.7	68.7	72.4	70.3	64.3	55.8	41.1	35.6	49.6	
1894,	34.8	30.7	45 4	49.4	62.1	70.6	74.9	70.7	68.4	55.2	40.3	35.0	53.1	
1895,	28.3	23.6	38.3	50.2	61.2	72.4	71.0	74.1	70.2	49.8	45.6	37.0	51.8	
Means, 6 years,	29.8	31.4	36.8	47.8	59.7	70.4	72.3	71.1	65.2	51.6	41.4	34.4	51.0	

Precipitation.

1889,	.....	.....	.....	.....	3.88	.....	.....	.....	10.01	5.04	8.92	0.49	.....	B. P. Kirk.
1890,	2.37	4.74	4.76	2.73	6.89	2.59	5.17	7.40	5.02	5.49	0.83	3.37	51.36	
1891,	6.08	5.84	8.04	2.32	1.93	2.98	10.21	8.74	5.00	3.16	2.29	4.09	60.68	
1892,	5.82	1.24	5.90	3.31	7.35	2.97	5.08	3.13	3.17	0.33	5.24	2.59	46.13	
1893,	2.69	6.29	3.01	4.55	3.61	3.46	2.52	3.74	4.24	2.37	4.34	3.29	44.11	
1894,	1.78	5.08	1.45	3.80	11.54	2.45	4.04	2.78	7.71	5.48	2.88	4.34	53.33	
1895,	5.30	1.68	3.48	5.74	3.30	4.40	2.90	2.93	1.55	3.21	1.80	3.12	39.41	
Means, 6 years,	4.01	4.14	4.44	3.74	5.50	3.14	4.99	4.79	5.24	3.58	3.76	3.04	50.37	

PHOENIXVILLE, CHESTER COUNTY.

Elevation, 190 feet.

Mean Temperature.

1890,	.....	.....	.....	.....	.....	.....	.....	70.8	65.3	54.	44.8	70 8	...	Knowles Croske.
1891,	34.5	37.8	36.8	52.4	58.8	69.8	70.3	72.8	68.4	53.0	41.4	40 9	53.1	
1892,	28.4	32.8	34.1	49.2	60.6	73.2	74.3	73.7	64.4	53.8	42.1	30.4	51.4	
1893,	21.1	30.8	37.7	50.7	60.4	70.9	75.3	74.6	64.3	55.7	42.1	35.0	51.6	
1894,	34.2	30.0	45.3	50.6	61.5	71.4	75.1	71.2	68.3	55.5	39.8	34.5	53.1	
1895,	27.7	22.4	37.3	50.5	.....	.....	.....	.....	.....	.....	.....	.....	.....	
Means, 5 years,	29.2	30.8	38.2	50.7	60.3	71.3	73.8	72.6	66.1	54.4	42.0	34.3	51.9	

Precipitation.

1890,	.....	.....	.....	.....	.....	.....	.....	4.94	3.09	5.12	1.22	2.69	.....	Knowles Croske.
1891,	5.08	4.20	7.42	2.87	2.75	3.19	8.36	8.37	2.67	3.32	1.69	3.82	53.74	
1892,	5.91	1.25	5.70	2.22	4.93	3.43	4.39	3.68	2.14	6.35	7.05	2 00	48.05	
1893,	2.62	5.54	2.68	5.24	4.64	2.49	2.81	3.61	3.01	3.49	4.74	3.05	43.82	
1894,	1.83	3.99	1.76	2.64	10.60	5.31	3.06	1.64	8.31	6.17	3.17	4.17	52.65	
1895,	5.47	1.58	3.61	5.19	3.44	5.32	.....	.....	.....	.....	.....	.....	.....	
Means, 5 years,	4.18	3.31	4.23	3.63	5.27	3.95	4.66	4.45	3.84	3.69	3.58	3.15	47.94	

POCOPSON, CHESTER COUNTY.

Elevation, 218 feet.

Mean Temperature.

1853-1873,	29.0	30.8	38.0	49.5	60.6	71 0	76.2	74.1	66.0	53 4	42.2	32.1	51.9	Report, 1888.

Precipitation.

1845-1873,	3.25	3.40	3.36	3.98	4.75	4.72	3 53	4.75	4.25	3.51	3.49	3.49	46.48	Report, 1888.

WEST MARLBOROUGH, CHESTER COUNTY.

Precipitation.

1843-1857,	2 28	2 26	2.18	2.50	4.15	4.47	4.17	4 87	3.18	3.42	3.51	3.27	40.25	Report, 1888.

WEST CHESTER, CHESTER COUNTY.

Elevation, 455 feet.

Mean Temperature.

Year.	January.	February.	March.	April.	May.	June.	July.	August.	September.	October.	November.	December.	Annual.	Authority.
1855-1888,	29.7	31.5	37.3	48.7	59.9	69.1	74.0	71.5	64.3	53.9	42.4	32.9	51.3	Report, 1888.
1889,	35.2	26.6	40.5	51.6	62.9	69.4	73.0	70.5	63.6	50.7	43.7	41.5	51.9	Dr. J. C. Green.
1890,	39.6	39.0	37.0	50.1	60.7	71.5	71.8	71.1	65.2	53.4	44.2	30.0	52.8	
1891,	33.6	37.7	35.6	52.1	59.2	69.8	69.6	72.2	69.2	53.4	41.8	41.5	53.0	
1892,	29.2	33.6	33.7	49.4	60.5	73.6	74.6	73.8	64.7	54.0	41.6	29.6	51.5	
1893,	31.2	30.1	37.1	49.8	59.4	70.8	74.4	73.5	63.4	55.3	41.6	34.2	50.9	
1894,	34.2	29.9	45.1	49.6	62.1	71.0	75.6	70.9	68.2	55.6	40.2	34.2	53.0	
1895,	27.9	23.1	37.0	50.0	61.4	72.4	71.0	75.3	70.7	50.0	45.6	37.4	51.8	
Means, 7 years,	31.6	31.5	38.0	50.5	60.9	76.2	72.9	72.5	66.4	53.2	42.7	35.5	52.2	

Precipitation.

1823-1827,	3.20	3.67	4.78	3.26	2.71	5.50	4.49	5.13	3.72	3.66	2.73	4.91	47.46	Report, 1888.
1860-1887,	4.59	4.10	4.28	3.79	4.27	4.26	4.56	4.25	4.26	3.84	3.98	3.96	49.74	Report, 1888.
1868-1874,	3.78	3.14	3.81	4.48	4.03	3.58	4.50	5.36	4.03	4.75	3.92	2.79	47.88	Report, 1888.
1888,	5.89	4.97	6.39	2.48	4.11	1.79	4.47	3.96	7.50	3.11	3.94	4.97	53.58	Dr. J. C. Green.
1889,	4.78	2.46	5.44	5.46	5.78	5.38	12.57	4.43	9.95	4.97	9.91	3.95	73.00	
1890,	2.60	5.41	6.77	3.15	6.42	2.42	6.27	5.87	4.07	6.28	1.23	3.94	54.43	
1891,	6.56	5.92	8.33	2.33	3.75	4.17	10.11	8.85	4.30	3.40	2.29	4.00	64.00	
1892,	5.80	1.31	5.89	2.60	6.37	3.55	5.87	3.50	2.03	0.36	6.05	2.39	45.72	
1893,	2.77	6.13	2.40	5.02	4.18	2.59	2.60	3.65	2.58	3.45	4.76	3.16	43.19	
1894,	1.60	4.66	1.67	3.81	13.82	3.74	3.86	1.86	6.84	5.89	2.78	4.23	54.76	
1895,	4.95	1.61	3.44	5.37	3.30	2.47	1.73	2.28	0.62	2.50	1.55	3.13	33.03	
Means, 8 years,	4.94	4.64	5.76	4.32	6.82	3.73	6.78	4.91	54.1	43.2	46.4	42.5	60.52	

WESTTOWN, CHESTER COUNTY.

Elevation, 350 feet.

Mean Temperature.

1888,	25.5	31.2	34.5	.....	60.2	69.7	69.5	70.2	60.8	50.2	.....	34.6	..... Westtown College.
1889,	33.6	25.1	.....	.....	.....	.....	.....	.....	.....	49.4	44.0	42.2	.....
1890,	40.8	40.1	37.6	.....	61.2	72.2	.....	.....	64.8	53.6	43.4	39.8	.....
1891,	35.0	38.4	37.2	.....	58.7	69.5	.....	.....	.....	.....	42.4	41.8	.....
1892,	30.7	33.4	34.2	.....	.....	73.2	.....	.....	63.0	52.1	40.7	39.4	.....
1893,	24.5	30.0	35.8	.....	58.0	69.4	.....	.....	60.8	54.0	39.1	39.2	.....
1894,	33.8	29.1	43.7	.....	61.4	69.7	.....	.....	66.4	53.8	39.6	39.9	.....
1895,	.....	22.4	.....	.....	59.9	70.8	.....	.....	69.6	48.6	44.6	37.2	.....
Means,	31.9	31.2	37.0	.....	59.9	70.6	.....	.....	64.2	45.2	42.0	39.3	.....

Precipitation.

1888,	5.11	5.43	3.13	.....	2.88	2.23	3.63	3.14	5.63	5.37	.....	4.08	..... Westtown College.
1889,	3.51	1.72	.....	.....	.....	.....	.....	.....	.....	5.37	3.13	1.23	.....
1890,	0.37	2.39	4.68	.....	5.90	2.83	.....	.....	3.60	5.77	0.97	2.30	.....
1891,	5.64	4.14	5.38	.....	3.04	4.52	.....	.....	.....	.....	0.92	4.24	.....
1892,	5.22	1.66	4.08	.....	7.23	0.75	.....	.....	2.38	0.70	5.41	2.27	.....
1893,	2.40	3.95	.....	.....	3.15	1.30	.....	.....	1.35	.....	.....	2.67	.....
1894,	1.39	3.99	1.60	.....	13.40	4.08	.....	.....	5.83	1.78	2.85	1.96	.....
1895,	.....	1.02	.....	.....	3.34	3.74	.....	.....	0.67	3.41	1.12	2.68	.....
Means, 8 years,	4.82	3.04	3.77	.....	5.56	2.78	.....	.....	3.24	4.20	3.28	3.03	.....

CLARION, CLARION COUNTY.

Elevation, 1,739 feet.

Mean Temperature.

1888,	19.8	26.7	25.7	44.0	55.6	65.4	.....	.....	55.4	44.2	.....	38.0	..... State Normal School.
1889,	29.1	20.0	37.7	47.2	58.0	.....	.....	.....	61.8	45.8	43.0	39.8	.....
1890,	36.5	34.8	28.2	48.4	56.2	.....	.....	.....	.....	48.8	41.7	.....	.....
Means, 3 years,	28.5	27.2	30.5	43.2	56.6	65.4	.....	.....	58.6	46.3	42.4	34.9	.....

CLARION, CLARION COUNTY—Continued.

Precipitation.

Year.	January.	February.	March.	April.	May.	June.	July.	August.	September.	October.	November.	November.	Annual.	Authority.
1888,	4.88	1.79	.....	2.82	3.46	.....	.....	.....	2.82	5.15	.....	2.75	.....	State Normal School.
1889,	3.35	2.10	1.91	2.09	4.59	.....	.....	.....	3.32	2.17	3.73	3.61	.....	
1890,	6.87	4.78	3.98	.....	7.20	.....	.....	.....	.....	5.19	1.77	.....	.....	
1891,	2.93	7.02	4.04	2.84	1.35	6.93	8.98	4.16	2.51	2.47	4.31	4.66	52.20	
1892,	3.20	3.70	3.83	2.25	8.75	7.21	2.90	2.18	3.59	1.46	3.58	1.62	44.27	James McCannon.
1893,	2.90	9.26	4.20	6.91	5.09	6.50	6.27	4.12	2.53	3.46	2.64	4.78	58.56	
1894,	4.19	2.97	2.10	4.41	8.02	2.88	2.34	0.44	12.36	2.95	2.61	3.94	49.18	
1895,	4.13	2.48	2.24	2.56	2.28	4.27	5.05	3.55	4.60	0.66	4.33	.....	.....	
Means, 8 years,	4.06	4.22	3.18	3.41	5.09	5.56	5.11	2.89	4.15	2.94	3.27	3.56	47.44	

RIMERSBURG, CLARION COUNTY.

Elevation, 1,500 feet.

Mean Temperature.

1888,	.....	.....	30.1	47.6	58.4	.....	.....	70.4	.....	44.0	40.0	.....	.....	Rev. W. W. Deatrick, A. M.
1889,	30.0	20.2	38.0	47.7	62.0	68.2	75.0	67.7	61.9	46.0	39.4	40.1	49.7	
1890,	35.0	34.2	28.7	48.2	56.7	.....	75.1	68.5	61.0	49.4	40.2	25.9	.....	
1891,	28.0	33.1	31.7	48.2	56.0	69.9	.....	.....	.....	.....	.....	.....	.....	
Means, 4 years,	31.0	29.2	32.1	47.9	58.3	69.0	75.0	68.9	61.4	46.5	39.9	33.0	49.4	

DU BOIS, CLEARFELD COUNTY.

Precipitation.

1891,	3.02	5.98	3.08	2.66	1.71	6.90	5.75	4.61	1.95	3.68	4.07	4.88	48.29	M. M. Schaney.
1892,	3.72	3.47	3.66	2.90	7.31	5.76	4.14	2.57	1.59	0.92	3.92	1.66	41.62	
1893,	3.17	7.50	2.70	4.34	4.66	4.10	3.90	3.73	2.61	2.33	2.60	3.47	45.11	
1894,	3.52	2.47	1.96	3.79	7.58	3.41	2.15	0.74	7.72	2.74	2.27	3.22	41.97	
1895,	4.83	1.58	1.95	4.41	2.24	5.24	2.29	2.54	1.60	0.76	3.37	3.73	45.54	
Means, 5 years,	3.65	4.20	2.67	3.62	4.78	5.08	3.65	2.84	3.69	2.29	3.25	3.39	42.31	

10 A.—7—95

GRAMPIAN, CLEARFIELD COUNTY.

Elevation, 1,450 feet.

Mean Temperature.

1864-1887,	22.4	24.5	30.4	43.0	56.4	66.3	70.8	67.7	60.6	48.0	34.9	25.1	45.7	Report, 1888.
1888,	19.2	25.3	28.1	43.1	55.6	67.3	67.5	67.6	55.2	43.4	37.8	29.1	45.0	Nathan Meek.
1889,	28.8	18.4	36.6	47.8	59.6	66.7	70.8	65.8	60.4	45.1	38.3	34.7	47.7	
1890,	34.7	33.8	28.4	46.8	57.2	70.0	70.2	66.1	59.6	48.2	39.2	24.0	48.2	
1891,	27.0	30.5	30.1	46.6	56.1	67.9	65.4	69.5	64.4	46.1	35.2	34.8	47.6	
1892,	21.9	26.5	27.6	44.3	56.5	71.7	70.3	69.4	60.5	47.4	35.3	24.6	46.5	
1893,	15.0	23.5	32.0	44.3	58.2	69.0	70.4	67.6	59.2	49.5	34.1	29.4	45.8	
1894,	20.2	23.8	40.4	46.4	59.8	69.0	72.2	69.0	64.9	51.4	33.8	28.8	49.1	
1895,	18.7	16.0	29.6	47.2	59.6	72.3	67.1	69.7	65.1	43.4	38.4	29.2	46.4	
Means, 8 years,	24.4	25.0	31.6	45.8	57.8	69.2	69.2	67.8	61.2	46.8	36.5	29.6	47.1	

Precipitation.

1864,	.....	.....	.....	.....	.....	.....	4.16	5.68	4.32	2.52	3.96	5.01	.....	Nathan Meek.
1865,	3.24	3.52	6.24	3.42	4.53	3.63	5.11	3.37	6.18	3.12	2.07	3.57	48.0	
1866,	2.55	3.30	4.70	3.14	1.58	4.37	5.25	5.68	5.67	4.08	4.21	3.83	48.37	
1867,	2.72	3.46	4.50	4.36	7.17	1.31	4.21	4.14	1.49	2.88	2.16	4.54	43.04	
1868,	3.32	3.79	4.00	4.56	5.91	2.74	3.35	3.56	6.36	2.82	3.26	3.00	46.67	
1869,	7.12	2.24	4.56	3.08	5.18	7.28	5.68	2.21	3.96	1.81	3.27	1.94	49.43	
1870,	5.16	4.54	4.00	1.35	5.61	2.83	6.63	3.23	2.78	4.58	1.54	3.29	45.54	
1871,	3.56	2.43	2.70	3.84	2.07	3.16	4.12	3.70	1.27	2.88	4.70	1.99	36.42	
1872,	1.21	1.56	2.00	2.03	2.84	4.59	6.44	3.94	1.67	4.20	1.42	5.12	37.02	
1873,	4.64	2.52	4.75	4.81	2.58	5.29	4.72	6.88	1.78	4.74	2.98	4.38	50.07	
1874,	4.29	3.88	3.50	6.11	1.37	2.47	5.33	2.92	2.86	1.35	3.82	4.23	42.63	
1875,	3.50	2.03	6.89	2.41	1.81	3.57	4.73	4.63	2.90	2.19	3.00	3.68	41.34	
1876,	4.70	.....	4.68	2.92	.....	.....	.....	2.26	.....	.....	2.73	.....	.....	
1882,	.....	.....	.....	.....	.....	.....	.....	.....	.....	1.55	1.15	2.20	.....	
1883,	4.26	6.85	2.60	4.38	4.27	6.17	6.05	1.06	2.24	2.89	2.55	3.75	47.67	

GRAMPIAN, CLEARFIELD COUNTY—Continued.

Precipitation—Continued.

Year.	January.	February.	March.	April.	May.	June.	July.	August.	September.	October.	November.	December.	Annual.	Authority.
1884,	3.29	4.69	5.10	3.00	2.86	9.85	5.29	4.07	2.14	3.76	1.82	3.65	49.52	
1885,	3.82	2.23	1.34	3.63	4.06	2.96	6.14	8.03	1.14	2.92	3.73	2.72	42.72	
1886,	4.27	1.90	3.62	3.44	3.87	4.93	5.47	2.92	4.50	0.97	6.03	2.94	44.86	
1887,	2.57	7.62	2.49	3.26	3.38	7.02	3.55	3.65	3.50	0.81	2.28	3.12	43.25	
Means, 16 years,	3.66	3.54	3.98	3.51	3.72	4.51	5.07	4.01	3.22	2.78	2.98	3.68	44.78	
1888,	5.47	1.73	3.00	2.27	4.58	2.38	3.66	8.19	4.37	4.50	3.86	2.89	46.82	Nathan Moore.
1889,	3.22	1.96	3.12	4.61	11.60	3.71	7.33	4.00	2.76	3.21	3.86	4.67	53.58	
1890,	4.41	5.33	5.29	3.39	6.77	2.74	3.24	6.41	5.37	6.36	1.73	4.15	56.01	
1891,	3.62	7.01	3.97	2.34	1.29	8.71	7.03	4.08	2.38	3.17	3.27	5.15	52.02	
1892,	3.49	3.17	3.61	2.34	7.13	4.97	2.41	3.74	2.12	0.59	3.21	1.36	38.14	
1893,	4.12	6.77	2.49	4.89	5.47	2.25	4.21	3.26	3.21	2.62	1.72	4.10	45.11	
1894,	3.15	2.14	2.27	2.98	7.53	2.07	4.06	1.15	7.08	2.97	3.04	3.85	42.29	
1895,	5.19	0.96	1.90	3.81	2.38	2.87	2.85	3.08	2.20	1.26	2.57	3.48	32.55	
Means, 8 years,	4.08	3.63	3.21	3.33	5.84	3.76	4.35	4.24	3.75	3.08	2.91	3.71	45.83	

LOCK HAVEN, CLINTON COUNTY.

Elevation, 560 feet.

Mean Temperature.

1888,	.....	.....	32.2	47.6	59.0	69.8	70.4	70.8	61.9	45.8	40.9	31.9	.....	Prof. John A. Robb.
1889,	32.0	22.0	39.2	50.5	.....	.....	.....	.....	62.9	.....	43.0	37.9	.....	
1890,	36.3	35.6	32.9	48.6	59.2	70.7	71.1	70.9	62.1	50.7	41.9	26.6	50.6	
1891,	29.4	34.2	34.5	.....	58.3	68.5	67.9	69.0	66.0	50.0	39.4	37.4	.....	
1892,	26.9	31.5	32.5	46.9	59.5	71.4	.....	.....	62.0	49.6	38.8	27.2	.....	
1893,	18.7	26.6	34.1	46.5	58.4	70.4	71.6	69.7	60.3	52.4	38.7	32.0	48.3	
1894,	32.4	27.8	42.5	49.4	64.6	70.8	69.4	63.3	62.1	53.4	39.0	30.8	50.4	
1895,	20.4	19.4	33.5	50.8	63.2	73.5	71.4	73.4	67.8	48.4	42.8	34.6	49.9	
Means, 8 years,	28.0	28.2	35.2	48.6	60.3	70.7	70.3	71.2	63.1	50.0	40.6	32.3	49.9	

Precipitation.

1888,	.....	.....	2.33	2.51	3.87	2.00	4.75	7.32	4.52	5.22	4.59	3.31	.....	Prof. John A. Robb.
1889,	3.48	1.71	2.63	3.97	.....	.....	.....	.....	4.73	.....	6.96	4.19	.....	
1890,	3.14	4.04	5.48	4.22	7.30	3.61	2.85	3.83	3.87	5.33	1.35	4.43	49.48	
1891,	4.21	4.21	4.06	1.48	1.85	5.14	6.95	4.40	3.41	2.81	2.82	4.44	45.78	
1892,	4.86	1.37	4.73	1.21	4.91	9.66	3.92	3.72	1.34	0.38	3.34	1.35	40.79	
1893,	2.71	5.28	2.26	4.72	4.89	2.51	3.34	2.82	3.70	2.67	1.53	1.88	38.31	
1894,	1.77	3.67	0.84	6.42	4.96	3.52	2.86	5.51	6.46	8.73	1.93	3.73	47.46	
1895,	4.73	1.09	1.69	0.79	2.35	4.84	2.83	3.27	3.18	1.35	2.48	3.46	31.97	
Means, 8 years,	3.56	3.01	3.00	3.46	4.30	4.47	3.93	4.41	3.90	3.36	3.13	3.36	43.62	

CATAWISSA, COLUMBIA COUNTY.

Elevation, 491 feet.

Mean Temperature.

1878-1887,	26.7	29.4	36.0	51.3	61.2	67.2	72.3	69.7	63.7	54.5	41.2	31.4	50.3	Report, 1888.
1888,	22.3	30.5	35.0	52.0	62.5	75.2	75.0	76.9	63.5	52.3	45.6	31.4	52.2	Robert M. Graham.
1889,	34.7	26.7	42.2	52.3	.....	.....	72.6	67.0	63.3	48.0	44.3	30.0	.....	
1890,	38.0	38.0	.....	49.0	58.7	71.0	71.5	69.8	62.0	51.0	44.0	28.5	.....	
1891,	30.0	.....	.....	.....	.....	.....	.....	.....	.....	.....	.....	.....	.....	
Means,	31.2	30.7	38.6	51.5	60.0	73.1	73.0	70.9	62.9	50.5	44.3	34.0	53.4	

Precipitation.

1878-1887,	3.34	3.11	3.09	2.57	3.63	4.46	3.38	3.20	2.80	2.68	2.79	2.76	37.91	Report, 1888.
1888,	3.58	2.03	2.59	2.91	5.20	2.78	2.48	6.28	3.74	3.82	3.79	3.97	43.17	Robert M. Graham.
1889,	3.22	1.61	2.99	4.42	.....	.....	6.62	6.17	3.47	2.82	6.95	2.41	.....	
1890,	2.06	3.41	.....	2.92	7.41	2.72	2.68	5.44	2.81	5.99	1.17	4.10	.....	
1891,	5.26	.....	.....	.....	.....	.....	.....	.....	.....	.....	.....	.....	.....	
Means,	3.53	2.35	2.79	3.42	6.30	2.75	3.93	5.96	3.34	4.21	3.97	3.49	46.01	

MEADVILLE, CRAWFORD COUNTY.

Elevation, 1,300 feet.

Mean Temperature.

Year.	January.	February.	March.	April.	May.	June.	July.	August.	September.	October.	November.	December.	Annual.	Authority.
1855 to 1858,	23.2	28.4	21.9	46.3	51.4	68.8	72.2	68.1	62.4	51.1	38.8	29.8	48.2	Report, 1888.
1888,	23.2	31.5	31.4	50.6	62.2	75.6	77.9	.....	65.7	.....	44.2	31.8	.....	Divinity Hall.
1889,	30.1	23.2	28.2	44.7	53.5	67.5	67.8	63.9	.....	38.9	.....	.....	.....	
1890,	.....	.....	28.2	44.7	53.5	67.5	67.8	63.9	57.9	48.7	40.2	26.5	.....	
1891,	28.2	32.9	31.4	47.2	52.5	65.3	64.1	66.7	.....	47.2	38.8	30.6	.....	
1892,	23.8	30.3	32.2	.....	58.0	72.5	71.0	.....	.....	50.2	37.5	.....	.....	
1893,	.....	22.7	32.2	45.1	55.2	68.2	70.4	66.0	60.6	.....	.....	.....	.....	
Means,	26.3	28.1	30.6	47.7	55.8	69.4	69.8	65.1	61.4	46.2	40.2	32.6	47.8	

Precipitation.

1888,	4.49	1.55	.....	2.71	2.56	.....	.....	4.79	5.45	4.58	3.22	5.30	.....	Divinity Hall.
1889,	4.25	2.85	3.00	2.98	2.30	.....	2.82	1.64	7.02	2.07	.....	.....	.....	
1890,	4.12	.....	4.81	4.43	7.04	1.92	2.76	3.94	5.82	4.75	2.81	3.10	.....	
1891,	4.12	6.65	3.37	1.53	1.93	3.86	2.77	.....	.....	.....	.....	.....	.....	
1892,	.....	.....	.....	.....	5.75	8.43	2.40	.....	.....	2.41	2.57	.....	.....	
1893,	.....	7.23	3.35	5.30	7.48	3.21	3.65	7.03	0.57	.....	.....	.....	.....	
Means,	4.24	4.57	3.63	3.39	4.51	4.36	2.88	4.35	4.71	3.45	2.87	4.20	47.16	

MOSS GROVE, CRAWFORD COUNTY.

Elevation, 1,150 feet.

Mean Temperature.

1854-1857,	24.2	25.9	30.4	44.4	57.9	68.3	72.0	69.1	60.1	48.7	38.7	26.1	47.2	Report, 1888.

SAEGERSTOWN, CRAWFORD COUNTY.

Elevation, 1,200 feet.

Mean Temperature.

1892,	23.5	29.0	29.3	43.8	54.0	69.9	68.4	67.8	59.7	47.1	36.6	21.3	46.1	J. G. Apple.
1893,	13.3	24.5	32.1	45.2	53.5	67.3	68.3	66.1	59.7	50.8	36.4	28.7	45.5	
1894,	31.0	23.6	41.0	46.0	57.5	65.7	69.6	66.1	63.8	51.0	34.8	31.4	48.4	
1895,	21.2	14.9	30.2	47.2	58.7	67.4	65.4	67.1	63.2	44.2	29.3	30.8	45.8	
Means, 4 years,	22.2	23.0	33.2	45.6	55.9	67.6	67.9	66.8	61.6	48.3	36.8	28.8	46.5	

Precipitation.

1892,	5.00	4.24	2.27	1.73	8.95	7.73	3.50	4.76	3.44	2.93	3.97	2.90	51.42	J. G. Apple.
1893,	4.06	8.23	2.94	4.43	8.89	3.25	2.13	5.20	0.72	3.00	3.04	3.71	49.60	
1894,	2.57	2.70	1.74	2.55	4.92	1.59	1.47	0.98	6.14	2.81	2.61	2.39	31.97	
1895,	3.92	2.38	1.14	1.40	3.60	0.69	3.15	6.03	5.41	1.58	4.21	1.44	37.95	
Means, 4 years,	3.89	4.39	2.02	2.53	6.59	3.32	2.56	4.24	3.93	2.46	3.46	3.36	42.75	

CARLISLE, CUMBERLAND COUNTY.

Elevation, 480 feet.

Mean Temperature.

1839-1878,	28.0	29.9	37.8	50.2	61.1	71.2	75.4	72.8	64.2	52.3	40.4	30.8	51.2	Report, 1888.
1888,	20.3	27.4	32.2	48.7	60.6	71.3	71.8	.....	63.7	49.1	44.3	24.8	.....	J. E. Pague.
1889,	33.2	26.1	4 13	52.3	63.4	69.1	.....	72.0	.....	50.1	42.6	39.6	.....	
1890,	38.0	37.7	36.0	51.1	60.1	72.2	72.9	69.5	65.4	52.3	42.5	28.6	52.2	
1891,	30.7	35.6	33.8	51.4	59.9	69.4	67.6	70.8	68.4	50.6	38.4	38.6	51.3	
1892,	27.9	32.8	33.5	46.7	59.5	71.4	71.8	73.9	64.0	49.9	39.1	28.4	49.9	
1893,	18.9	27.1	35.8	47.3	58.1	69.3	73.0	70.8	62.0	53.6	38.0	31.9	48.8	
1894,	33.8	28.9	43.2	50.0	63.4	71.4	76.3	71.4	68.5	54.5	39.9	31.8	52.8	
1895,	24.2	22.2	36.1	51.0	61.9	73.0	69.9	74.8	69.8	49.2	42.8	33.6	50.7	
Means, 8 years,	28.4	29.7	36.5	49.8	60.9	70.9	71.9	72.0	66.9	51.2	41.0	33.4	50.1	

CARLISLE, CUMBERLAND COUNTY—Continued.

Remarks.

Year.	January.	February.	March.	April.	May.	June.	July.	August.	September.	October.	November.	December.	Annual.	Authority.
1869,	3.95	3.60	5.75	1.80	6.10	6.00	3.40	1.10	1.90	6.30	2.70	8.10	50.70	U. S. Weather Bureau Records.
1870,	5.40	4.35	3.95	5.90	6.30	7.80	5.90	2.80	6.00	2.90	1.80	2.35	55.45	Dr. W. H. Cook.
1871,	3.05	2.55	3.89	2.10	3.10	3.65	4.50	9.40	2.65	3.30	3.35	1.80	43.34	
1872,	0.90	1.95	1.85	3.35	4.05	3.90	2.60	4.54	2.95	5.40	3.00	3.30	37.49	
1873,	3.65	4.00	3.85	3.80	3.90	1.60	2.55	9.55	2.20	6.10	2.60	2.45	46.25	
1874,	4.05	5.42	1.80	6.35	1.95	1.50	7.10	1.40	3.75	3.75	2.25	2.45	41.77	
1875,	2.45	2.40	4.90	2.85	0.60	2.70	5.96	6.06	2.50	3.45	3.00	2.50	39.37	
1876,	1.67	3.17	6.00	3.00	1.40	4.75	6.75	5.10	11.34	1.20	3.27	1.73	49.36	
1877,	3.60	0.50	6.80	3.35	1.10	5.25	1.96	1.70	4.45	3.70	8.27	0.05	40.73	
1878,	4.65	1.60	3.00	2.93	3.90	3.20	2.00	5.20	2.00	5.12	2.57	.....	.....	
Means, 10 years,	3.34	2.95	4.18	3.54	3.24	4.04	4.27	4.69	3.97	4.12	3.28	2.75	44.37	

Precipitation.

1888,	3.30	3.37	2.91	2.79	5.14	3.25	3.43	.....	3.29	3.19	2.88	2.77	.....	J. E. Pague.
1889,	3.49	1.68	1.91	4.56	4.52	4.59	.....	2.49	.....	3.75	9.03	2.44	.....	
1890,	2.16	4.12	5.87	3.19	5.47	2.90	1.91	9.65	4.12	5.72	0.81	4.20	50.12	
1891,	4.07	4.22	6.52	1.18	2.17	3.46	6.03	5.53	1.05	3.51	1.70	3.66	43.10	
1892,	5.64	1.15	4.19	2.77	5.98	4.59	1.34	1.97	4.85	0.05	3.52	1.45	37.50	
1893,	2.41	4.56	1.44	3.71	5.49	3.42	1.57	5.82	2.56	0.97	3.92	1.60	37.47	
1894,	1.79	4.53	1.14	3.61	8.12	2.09	1.96	2.92	9.45	4.58	2.63	3.38	46.20	
1895,	3.74	1.39	3.67	3.75	2.34	2.62	1.31	4.70	1.06	0.64	2.46	3.49	31.17	
Means, 8 years,	3.33	3.13	3.45	3.20	4.90	3.37	2.51	4.73	3.77	2.80	3.37	2.87	41.43	

HARRISBURG, DAUPHIN COUNTY.

Latitude, 40.16; Longitude, 76.52; Elevation, 377 feet.

Mean Temperature.

1840-1873,	31.9	32.1	40.0	52.1	60.8	74.1	77.9	75.5	67.5	51.4	40.8	33.8	53.1	Report, 1888.
1889,	32.4	25.2	40.8	51.8	62.6	68.5	73.8	69.8	63.8	50.2	42.8	40.2	51.8	U. S. Weather Bureau
1890,	38.0	37.6	35.6	50.8	60.8	72.4	72.7	71.2	64.2	53.2	43.4	29.4	52.4	
1891,	32.2	36.6	35.0	52.8	60.0	69.9	69.6	72.2	69.4	52.4	41.1	39.8	52.6	
1892,	27.8	32.6	33.0	48.5	60.0	72.5	74.2	74.2	64.4	53.7	40.6	30.8	51.0	
1893,	20.8	29.2	36.4	48.6	59.0	71.0	74.8	73.1	63.4	55.0	40.4	33.4	50.4	
1894,	33.4	28.6	44.1	49.8	62.4	71.2	76.0	71.4	68.2	55.4	40.0	34.4	52.9	
1895,	25.3	23.0	35.9	50.6	61.8	73.4	71.4	75.0	69.6	49.7	44.0	35.0	51.2	
Means, 7 years,	30.0	30.4	37.2	50.4	60.9	71.3	73.2	72.4	66.1	52.8	41.8	34.7	51.8	

Precipitation.

1840-1871,	3.38	2.75	3.18	3.66	4.47	4.83	3.92	4.29	3.76	3.27	2.65	3.56	43.73	Report, 1888.
1888,							3.27	6.28	4.47	2.04	2.31	2.50		U. S. Weather Bureau
1889,	2.86	1.48	3.26	3.96	9.51	7.18	8.68	3.58	4.53	3.33	6.59	2.11	57.07	
1890,	2.01	3.39	3.80	2.46	6.61	2.97	2.86	5.70	2.89	6.40	1.12	2.42	42.63	
1891,	4.73	3.31	4.25	1.70	1.77	3.76	8.40	5.20	1.75	2.87	1.95	3.71	43.40	
1892,	5.14	1.02	4.81	2.15	3.95	4.93	6.48	2.39	3.31	0.15	4.15	1.17	39.65	
1893,	2.05	4.66	1.97	3.67	5.32	2.46	1.92	3.69	1.74	3.25	2.54	1.91	35.18	
1894,	1.77	4.56	1.30	2.27	6.07	3.25	1.89	4.08	5.53	4.60	1.90	3.34	40.56	
1895,	3.80	0.54	1.94	3.67	1.98	1.66	1.16	2.36	2.18	1.63	1.72	3.38	26.02	
Means, 8 years,	3.19	2.71	3.05	2.84	5.03	3.74	4.33	4.16	3.30	3.03	2.78	2.57	40.73	

HAVERFORD COLLEGE, DELAWARE COUNTY.

Elevation, 400 feet.

Mean Temperature.

1854-1863, 1883-1885,	30.2	33.1	37.4	49.0	60.8	70.4	74.5	73.4	67.2	54.9	43.7	34.5	52.4	Report, 1888

Precipitation.

1839-1841, 1854-1862, 1884-1885,	3.78	3.31	3.14	4.81	3.9	4.12	3.48	3.99	3.38	3.60	3.96	4.24	45.71	Report, 1888

CHROMEDALE (LIMA), DELAWARE COUNTY.

Elevation, 196 feet.

Mean Temperature.

Year.	January.	February.	March.	April.	May.	June.	July.	August.	September.	October.	November.	December.	Annual.	Authority.
1849-1859,	29.8	31.6	38.6	47.8	59.4	69 5	74.3	70.5	63.8	53.1	43.3	33.5	51.3	Report, 1888.

Precipitation.

1849-1859,	2.80	3.15	2.49	3.97	4 85	3.91	3.98	4.97	3.08	3.27	3.39	4.36	44.32	Report. 1888.

SWARTHMORE COLLEGE, DELAWARE COUNTY.

Elevation, 261 feet.

Mean Temperature.

1888,	25.8	31.2	33.1	48.4	58.7	70.3	71.3	72.5	63.0	49.0	48.0	33.7	50.4	Prof. Susan J. Cunningham, College.
1889,	35.7	28.1	40.3	52.4	62.3	69.3	73.0	70.1	63.8	50.1	44.3	41.4	51.0	
1890,	40.7	40.2	37.6	50 5	60.9	.....	72.4	72.2	64.3	53.4	43.4	30.7	.....	
1891,	34.1	38.3	36.8	52.2	59.4	69.4	69.4	72.6	69.7	52.1	41.0	41.2	53.0	
1892,	29.8	35.4	34.6	50.0	60.8	73.7	74.2	74.0	65.4	54.3	42.8	28.4	52.0	
1893,	22.6	32.0	39.1	48.8	61.2	.....	.....	.....	.....	56.5	41.9	36.4	.....	
1894,	35.6	32.2	46.1	51.2	64.5	73.8	79.2	72.2	69.4	56.0	41.0	.....	.....	
1895,	.....	.....	.....	.....	.....	.....	.....	.....	.....	49.3	44.6	36.3	.....	
Means, 7 years,	32.0	33.9	38.2	50.5	61.1	71.3	73.3	72.3	65.9	52.6	48.4	35.4	52.9	

Precipitation.

1888,	4.57	2.74	5.41	2.64	3.02	1.32	2.94	6.75	6.43	4.75	4.13	3.65	48.35	Prof. Susan J. Cunningham, College.
1889,	4.80	1.92	3.43	3.51	5.84	5.48	8.74	3.52	8.04	5.29	6.74	1.05	58.36	
1890,	1.87	3.93	5.20	2.88	5.59	.....	3.67	4.38	2.62	6.16	0.88	2.49	.....	
1891,	4.84	4.46	5.78	1.53	2.12	9.30	.....	7.54	2.89	3.75	1.62	3.36	.....	
1892,	4.20	0.43	4.84	1.78	5.00	4.24	3.83	3.31	1.79	0.30	6.12	1.21	[illegible]	
1893,	3.31	5.15	3.31	5.51	3.48	.....	.....	.....	.....	3.35	4.04	3.17	.....	
1894,	2.00	3.17	1.34	2.60	9.49	2.93	2.04	2.63	5.50	4.74	2.82		.....	
1895,	.....	.....	.....	.....	.....	.....	.....	.....	.....	[illegible]	1.73	2.17	.....	
Means, 7 years	3.66	3.11	4.19	2.92	4.93	4.65	4.24	4.69	[illegible]	3.94	[illegible]	2.44	[illegible]	

RIDGEWAY, ELK COUNTY.

Precipitation.

1891,	2.80	5.17	2.70	1.80	1.95	4.75	9.01	3.52	1.31	3.29	3.90	4.51	41.71	Miss A. [illegible] McKee
1892,	2.53	2.44	3.41	1.54	7.83	4.43	3.23	4.53	2.44	1.26	2.85	1.04	[illegible]	
1893,	2.31	5.03	2.73	4.58	4.14	2.64	3.49	4.19	[illegible]	[illegible]	[illegible]	3.67	[illegible]	
1894,	3.44	2.36	3.12	1.53	8.33	2.19	1.68	1.12	5.73	[illegible]	1.65	3.23	[illegible]	
1895,	3.84	1.06	1.52	3.35	2.51	3.63	2.57	2.52	2.20	0.77	2.95	2.91	29.83	
Means, 5 years,	2.98	3.21	2.38	2.88	4.95	3.53	4.00	3.18	2.71	2.00	2.74	3.07	37.62	

EDINBOROUGH, ERIE COUNTY.

Elevation, 1,2[illegible] feet.

Mean Temperature.

1889,	28.4	17.4	31.3	43.4	58.8	63.2	71.2	66.0	60.3	53.0	39.0	26.8	46.9	C. F. Sweet
1890,	33.1	32.1	27.4	43.8	54.3	67.9	69.2	61.7	58.8	47.8	38.8	24.8	46.6	
1891,	26.2	29.5	29.2	53.4	65.8	64.6	.....	65.8	65.4	49.0	35.1	34.2	.....	
1892,	20.3	26.7	36.6	42.2	53.4	68.8	69.6	67.7	60.6	48.2	35.5	25.2	46.2	
1893,	14.6	21.3	30.5	42.5	53.0	68.0	69.8	66.6	58.9	50.4	35.6	37.2	44.9	
1894,	29.5	21.6	39.7	45.3	56.9	68.0	70.9	66.8	64.6	50.8	[illegible]	29.4	48.1	
1895,	19.4	17.6	27.8	46.6	58.0	68.9	66.0	68.[illegible]	[illegible]	44.0	38.1	30.8	45.8	
Means, 7 years,	24.5	23.7	32.2	45.3	57.2	67.1	69.4	66.1	61.7	47.6	36.6	28.3	47.0	

ERIE, ERIE COUNTY.

Latitude, 42.7; Longitude, 80.5; Elevation, 714 feet.

Mean Temperature.

Year.	January.	February.	March.	April.	May.	June.	July.	August.	September.	October.	November.	December.	Annual.	Authority.
1873-1887,	26.7	27.7	32.6	43.8	57.6	67.1	72.0	69.9	63.7	53.0	40.4	32.1	48.9	Report, 1888.
1888,	22.5	28.0	28.2	42.6	55.3	66.7	68.8	68.4	59.4	47.4	43.6	33.2	47.0	U. S. Weather Bureau.
1889,	32.2	21.4	34.8	45.0	57.5	63.7	70.4	67.4	62.8	46.2	42.5	40.7	48.7	
1890,	37.6	35.2	30.8	45.4	53.2	68.2	70.6	66.6	60.8	51.4	42.0	28.8	48.4	
1891,	30.7	33.0	32.6	46.8	52.8	66.1	66.2	68.5	65.8	51.4	40.0	37.8	49.3	
1892,	23.9	29.3	29.6	44.4	53.9	*8.6	70.3	70.0	63.0	52 2	39.4	28.4	47.8	
1893,	17.8	24.5	33.0	44.2	54.0	68.3	70.8	68.2	61.6	54.0	40.4	31.4	47.4	
1894,	32.8	19.0	40.6	45.2	56.8	68.0	72.7	69.0	67.4	55.2	38.7	35.2	50.0	
1895,	24.0	19.0	29.3	44.8	68.8	69.5	67.7	70.0	65.8	45.8	41.4	33.1	47.4	
Means, 8 years,	27.7	26.2	32.4	44.8	55.3	67.4	69.7	68.5	63.3	50.5	41.0	33.6	48.3	

Precipitation.

1873-1888,	3.51	3.31	3.00	2.55	3.38	4.04	3.11	3.32	4.03	4.28	4.57	3.33	42.43	Report, 1888.
1889,	2.71	1.57	1.73	3.64	2.51	6.02	1.68	2.26	4.85	3.37	3.29	4.03	37.66	U. S. Weather Bureau.
1890,	4.50	3.60	3.43	3.16	6.40	4.23	0.76	4.54	5.16	6.13	3.32	1.72	47.05	
1891,	2.32	4.95	2.44	1.34	1.49	1.22	2.66	1.96	2.82	1.78	3.99	3.27	30.24	
1892,	3.26	2.39	2.20	1.14	8.05	6.48	2.15	6.22	3.19	1.96	3.03	1.06	41.67	
1893,	2.40	5.85	1.89	3.67	7.99	3.20	1.79	3.61	1.13	3.84	1.97	2.65	39.99	
1894,	2.07	3.55	1.95	1.74	4.91	2.88	2.26	0.54	5.48	5.35	1.90	2.53	35.16	
1895,	3.51	1.32	1.64	2.09	2.58	1.75	2.59	3.30	4.01	3.40	4.37	4.98	35.54	
Means, 7 years,	2.97	3.32	2.18	2.40	4.85	3.68	1.98	3.22	3.81	3.09	3.12	2.97	37.59	

FAYETTE TANNERY, FAYETTE COUNTY.

Elevation, 891 feet.

Mean Temperature.

1862-1873,	28.9	30.8	37.3	49.3	58.1	67.9	72.0	69.7	62.2	49.5	38.8	30.1	49.5	Report, 1888.

UNIONTOWN, FAYETTE COUNTY.

Elevation, 1,000 feet.

Mean Temperature.

1888,	30.4	35.2	37.4	50.5	63.8	72.3	72.3	71.2	61.9	50.5	44.7	35.5	52.1	William Hunt.
1889,	36.5	30.0	41.5	50.8	60.9	67.8	74.0	69.1	64.9	50.1	44.1	46.0	53.0	
1890,	43.2	42.1	37.3	52.1	62.4	73.7	72.9	71.6	66.7	56.4	47.8	33.1	54.9	
1891,	36.2	39.9	38.0	53.1	59.8	71.6	68.7	71.0	68.6	52.9	42.5	41.3	53.6	
1892,	30.0	36.9	36.7	49.4	63.2	74.9	73.1	72.7	64.9	53.0	42.4	31.3	52.4	
1893,	24.1	34.4	40.0	51.8	59.2	70.2	.....	.....	64.4	56.2	41.5	37.2	.....	
1894,	37.7	33.6	45.8	50.1	63.3	72.0	71.8	71.0	63.8	56.0	41.4	36.6	54.0	
1895,	27.7	21.3	37.2	51.4	59.2	72.6	69.6	72.5	69.7	47.7	44.4	37.6	50.9	
Means, 8 years,	33.2	34.2	39.2	51.2	61.5	71.9	71.8	71.3	66.2	52.8	42.6	37.3	52.8	

Precipitation.

1888,	5.69	1.26	3.00	1.42	4.72	4.65	7.10	10.23	2.84	5.16	3.36	2.67	52.10	William Hunt.
1889,	2.34	2.43	3.60	4.47	6.33	7.36	4.81	3.86	3.79	3.31	8.90	2.76	53.96	
1890,	6.10	4.73	6.27	3.90	8.03	4.33	5.65	8.44	6.73	7.41	2.25	6.84	70.68	
1891,	3.41	6.64	4.22	2.18	3.35	8.63	5.75	3.85	2.23	2.99	3.65	4.22	51.12	
1892,	4.34	2.62	2.49	3.23	6.48	7.70	7.11	2.40	2.21	1.05	3.50	1.55	44.68	
1893,	2.23	4.23	0.98	6.11	5.68	2.34	.....	.....	1.30	3.22	2.34	1.11	.....	
1894,	2.88	3.35	2.90	3.56	6.82	1.40	2.77	1.42	5.77	2.41	2.96	5.19	41.43	
1895,	4.89	1.39	3.86	4.12	2.07	4.55	5.61	3.76	1.22	1.44	2.87	2.87	38.65	
	3.98	3.33	3.42	3.62	5.51	5.12	5.54	4.85	3.26	3.37	3.73	3.78	49.51	

CHAMBERSBURG, FRANKLIN COUNTY.

Elevation, 1,000 feet.

Mean Temperature.

Year.	January.	February.	March.	April.	May.	June.	July.	August.	September.	October.	November.	December.	Annual.	Authority.
1858-1885,	28.5	32.1	37.4	50.0	61.0	69.5	73.4	72.1	65.3	50.2	41.5	34.0	51.4	Report, 1888.
1888,	22.8	26.1	30.3	.....	58.4	64.8	69.7	71.0	62.9	.....	37.5	.....	.....	Wilson Female College.
1889,	.....	.....	.....	.....	.....	.....	.....	.....	62.9	47.9	41.1	37.9	.....	
1890,	29.3	37.9	.....	50.3	59.3	.....	.....	.....	.....	53.2	42.4	27.6	.....	
1891,	20.1	33.0	.....	.....	.....	.....	.....	.....	.....	.....	.....	.....	.....	
1892,	.....	.....	.....	.....	.....	.....	.....	.....	.....	.....	.....	.....	.....	
1893,	.....	.....	33.3	49.6	59.8	72.4	74.7	73.2	65.0	54.4	.....	33.9	.....	
1894,	34.4	.....	43.2	48.2	61.8	70.4	74.6	70.4	68.1	54.2	39.3	32.3	.....	
1895,	24.0	21.2	36.8	48.9	60.0	71.0	69.2	71.7	67.8	47.8	42.5	33.6	49.5	
Means,	30.1	29.6	37.2	49.2	60.0	69.6	72.0	71.6	65.3	51.5	42.6	33.1	50.9	

Precipitation.

1888,	2.12	3.95	1.72	.. ..	5.55	2.37	2.90	5.45	4.13	.....	2.88	.....	.....	Wilson Female College.
1889,	.....	.....	.....	.....	.....	.....	.....	.....	4.13	3.24	5.73	2.03	.....	
1890,	1.80	3.90	.....	1.65	5.55	.....	.....	.....	.....	5.48	1.21	.....	.....	
1891,	2.27	2.54	.....	.....	.....	.....	.....	.....	.....	.....	.....	.....	.....	
1892,	.....	.....	.....	.....	.....	.....	.....	.....	.....	.....	.....	.....	.....	
1893,	.....	.....	1.53	1.49	6.21	1.80	2.12	2.61	2.30	3.85	.....	.....	.....	
1894,	1.33	.....	1.17	1.96	7.94	3.17	0.84	4.79	2.82	5.44	1.28	2.65	.....	
1895,	3.00	1.57	2.03	2.95	2.39	9.21	1.84	5.31	0.82	1.13	1.38	1.44	33.07	
Means,	2.10	2.99	1.61	2.74	5.53	4.14	1.92	4.54	2.84	3.83	2.50	2.04	36.78	

McCONNELLSBURG, FULTON COUNTY.

Elevation, 875 feet.

Mean Temperature.

1888,	24.3	30.9	33.5	48.7	59.3	69.0	69.5	69.4	58.6	47.9	42.6	33.5	48.9	Thomas F. Sloan.
1889,	33.6	26.4	40.0	51.5	62.1	66.2	72.0	.....	.....	48.2	41.4	41.1	.....	
1890,	40.5	39.2	37 0	51.0	60.4	70.2	71.0	68.9	63.1	52 5	42.9	29.4	52.2	
1891,	31.6	38.2	34.4	51.7	59.3	68.5	68.1	70.3	66.0	50.6	41.8	39.8	51.7	
1892,	28.7	34.0	34.5	47.9	60.6	71.9	71.7	72.4	63.9	51.5	40.1	30.6	50.6	
1893,	20.8	31.3	38.5	49.7	59.3	69.3	72.6	.....	.....	.....	.....	.....	.....	
Means, 6 years,	29.9	33.3	36.3	50.1	60.2	69.2	70.8	70.2	62.9	50.1	41.8	34.9	50.8	

Precipitation.

1888,	4.32	2.76	3.76	2.54	4.79	3.10	2.68	8.61	4.03	3.62	3.14	2.70	46.96	Thomas F. Sloan.
1889,	3.53	1.65	4.76	5.28	12.41	5.17	8.23	.....	.....	3 14	6.51	2.44	.....	
1890,	2.09	4.00	5.41	3.38	7.90	4.87	3.12	6.60	2.62	6.92	1.59	3.30	51.80	
1891,	4.73	4.60	7.45	2.58	1.71	6.23	6.32	4.82	2.65	1.39	3.03	3.62	52.93	
1892,	4.25	1.17	3 49	2.19	5.97	3.21	4.70	1.07	2.81	1.82	2.59	3.37	34.47	
1893,	1.71	4.18	1.77	4.61	6.20	1.87	2.99	.....	.....	.....	.....	.....	.....	
Means, 6 years,	3.40	3.11	4.44	3.43	6.48	4.08	4.66	5.28	3.03	3.41	3.61	3.12	48.05	

GREENSBOROUGH, GREENE COUNTY.

Precipitation.

1889,	2.47	3.28	2.64	2.58	4.63	6.79	4.37	3.95	3.04	2.87	7.50	2.56	46.68	L. K. Gabler.
1890,	5.10	5.25	5.19	3.75	9.23	5.38	4.05	6.05	8.03	8.05	2.14	2.93	65.15	
1891,	3.19	6.18	3.97	2.11	4.86	6.86	6.10	3.29	2.82	2.95	3.24	3.57	49.14	
1892,	2.87	2.20	3.21	2.77	5 28	5.39	4.96	1.86	2.01	0.83	3.28	1.51	36.17	
1893,	2.67	5.00	0.86	5.04	4.9[illegible]	1.58	2.04	3.19	1.18	2.84	2.03	2.37	33.76	
1894,	2.33	3.07	2.36	3.31	4.56	2.49	3.81	1.94	3.73	2.16	2.31	3.67	35.74	
1895,	4.34	1.08	2.92	3.88	1.55	3.93	5.25	4.17	0.55	0.92	3.12	2.83	34.54	
Means, 7 years,	3.28	3.72	3.02	3.35	5.01	4.61	4.37	3.49	3.05	2.94	3.37	2.78	42.99	

HUNTINGDON, HUNTINGDON COUNTY.

Elevation, 650 feet.

Mean Temperature.

Year.	January.	February.	March.	April.	May.	June.	July.	August.	September.	October.	November.	December.	Annual.	Authority.
1888,	22.0	28.5	33.7	47.9	58.2	68.1	72.2	73.4	58.7	46.8	41.8	.....	.....	Prof. W. J. Swigert, Normal College.
1889,	32.5	24.0	38.9	50.0	60.7	65.2	70.3	67.6	62.6	46.5	40.6	39.9	49.9	
1890,	38.4	37.7	34.9	46.2	58.5	73.7	69.0	68.6	62.4	50.6	43.2	28.9	51.0	
1891,	29.3	33.5	32.5	50.2	58.2	68.6	68.1	70.8	67.5	50.2	39.1	38.7	50.6	
1892,	27.2	33.1	31.6	48.1	59.4	71.4	72.7	72.3	62.1	50.8	39.6	29.2	49.8	
1893,	20.0	28.1	36.3	49.2	58.7	68.9	72.4	70.3	61.0	52.5	39.6	33.4	49.2	
1894,	33.6	29.0	44.6	48.8	60.8	68.8	73.2	69.5	66.9	54.0	39.0	32.6	51.7	
1895,	24.2	20.8	37.2	50.0	61.3	71.4	68.0	72.0	68.8	48.5	43.6	34.2	50.0	
Means, 8 years,	28.4	29.3	36.2	48.8	59.5	69.5	70.7	70.6	63.8	48.7	40.8	33.8	50.0	

Precipitation.

1888,	6.04	1.83	3.26	2.66	8.41	2.85	3.61	8.53	4.13	3.49	2.95	.....	.....	Prof. W. J. Swigart, Normal College.
1889,	2.84	0.97	3.17	4.42	7.18	5.60	5.38	1.80	4.53	3.67	6.65	3.14	49.35	
1890,	3.00	5.18	3.61	4.91	6.36	4.18	4.50	4.40	3.55	5.04	1.38	3.35	49.52	
1891,	3.58	3.84	4.48	1.92	1.84	4.24	4.49	3.83	2.07	3.13	2.39	4.18	39.96	
1892,	4.22	1.86	5.11	2.29	6.24	6.44	3.48	4.03	2.81	0.12	3.04	1.55	41.19	
1893,	2.10	5.27	2.07	4.61	7.79	2.37	2.39	3.49	3.50	3.70	2.46	2.46	45.21	
1894,	1.82	3.44	1.07	3.19	9.20	3.56	1.57	1.26	7.56	2.93	1.81	4.21	41.62	
1895,	5.16	0.46	1.42	1.97	3.01	4.78	3.15	1.46	1.26	1.09	1.07	2.99	27.82	
Means, 8 years,	3.60	2.86	3.02	3.25	6.25	4.25	3.57	3.60	3.68	2.90	2.72	3.13	42.83	

PETERSBURG, HUNTINGDON COUNTY.

Elevation, 700 feet.

Mean Temperature.

1889,	.....	.....	38.6	49.6	59.8	65.4	70.1	68.6	61.1	46.3	41.4	39.5	.....	J. E. Rooney.
1890,	38.2	35.5	31.0	47.8	57.6	69.9	70.7	69.4	63.1	52.6	43.1	29.3	50.7	
1891,	20.6	.....	.....	.....	.....	.....	.....	.....	.....	.....	.....	.....	.....	
Means,	34.4	35.5	34.8	48.7	58.7	67.6	70.4	69.0	62.1	49.4	42.2	34.2	50.6	

Precipitation.

1889,	.....	1.30	1.27	3.90	6.85	3.10	5.47	3.12	3.17	3.25	7.15	2.21	.....	J. E. Rooney
1890,	2.65	4.98	3.73	4.11	6.96	3.27	3.03	4.58	2.35	5.59	1.38	3.91	46.74	
1891,	4.29	.....	.....	.....	.....	.....	.....	.....	.....	.....	.....	.....	.....	
Means,	3.47	3.14	2.50	4.00	6.90	3.19	4.25	3.85	2.96	4.41	4.27	3.11	46.08	

INDIANA, INDIANA COUNTY.

Elevation, 1,350 feet.

Mean Temperature.

1888,	23.8	29.6	32.7	47.3	57.9	67.6	68.0	68.8	57.4	46.3	43.3	33.3	48.0	State Normal School.
1889,	34.9	26.4	43.2	62.1	68.3	67.9	.....	.....	61.7	47.1	46.8	.....	.....	
1890,	.....	38.5	33.4	53.1	.....	.....	70.3	.....	61.2	49.9	40.4	27.4	.....	
1891,	31.0	34.5	34.1	.....	.....	.....	.....	.....	.....	.....	.....	.....	.....	
1892,	.....	.....	.....	.....	57.4	73.0	.....	72.6	61.9	49.2	.....	.....	.....	
Means,	29.9	32.2	38.5	57.5	61.2	69.5	69.1	69.7	60.6	48.1	41.5	29.3	50.7	

Precipitation.

1888,	6.75	1.84	3.34	2.98	5.30	4.60	7.04	10.65	2.82	5.48	2.75	2.52	56.07	State Normal School.
1889,	2.94	2.42	1.47	4.50	4.71	3.39	.....	.....	4.60	3.32	3.20	.....	.....	
1890,	.....	5.89	4.67	4.66	.....	.....	2.5	.....	8.10	5.21	2.14	6.51	.....	
1891,	4.40	5.99	3.50	.....	.....	.....	.....	.....	.....	.....	.....	.....	.....	
1892,	.....	.....	.....	.....	6.20	4.98	.....	1.90	2.7	1.2	.....	.....	.....	
Means,	4.70	4.04	3.24	4.05	5.40	4.32	4.54	6.28	4.57	3.80	3.70	4.71	54.21	

SALTSBURG, INDIANA COUNTY.

Precipitation.

Year.	January.	February.	March.	April.	May.	June.	July.	August.	September.	October.	November.	December.	Annual.	Authority.
1888,	7.73	1.66	3.25	1.64	4.26	2.45	.....	.....	.....	4.38	2.50	2.22	.....	George W. Myers.
1889,	2.39	2.26	2.91	4.67	5.40	4.93	3.03	2.79	3.93	2.30	5.43	3.69	43.73	
1890,	4.98	6.97	5.54	4.50	5.48	2.96	2.03	5.07	6.08	6.89	1.87	5.91	58.28	
1891,	3.63	7.20	3.63	2.24	4.01	2.77	6.02	2.55	1.71	2.26	2.83	4.68	43.53	
1892,	4.04	2.83	2.92	2.49	4.01	4.86	4.66	2.72	1.13	0.57	2.59	2.49	35.31	
1893,	2.25	4.44	0.71	4.40	4.94	4.19	2.01	2.76	1.81	2.79	1.66	3.04	35.00	
1894,	2.55	3.29	2.10	2.56	4.46	1.99	1.86	1.54	6.58	1.93	2.14	4.47	35.47	
1895,	4.83	1.35	2.30	4.22	2.11	2.77	6.16	3.10	3.34	1.00	2.04	.....	.....	
Means, 8 years,	3.52	3.04	2.52	2.89	4.22	3.93	3.42	3.08	3.34	2.51	2.63	3.06	38.16	

BROOKVILLE, JEFFERSON COUNTY.

Precipitation.

1885,	4.53	1.60	1.52	3.16	7.34	3.63	5.47	13.28	2.91	5.68	3.72	2.64	55.48	M. E. Sullivan.
1886,	3.79	1.39	1.91	2.31	1.79	1.63	1.79	1.16	2.13	1.11	4.42	1.80	26.23	
1887,	2.12	5.50	1.93	2.45	2.13	2.31	2.18	3.20	3.39	1.06	3.41	2.64	32.32	
1888,	4.47	1.06	2.03	2.44	2.12	1.60	.....	.....	.....	1.24	2.52	2.23	.....	
1889,	2.93	2.34	2.30	5.28	6.09	9.36	4.13	2.82	3.40	2.36	3.72	2.37	47.10	H. E. Darr.
1890,	2.56	2.30	2.19	2.90	7.32	2.26	2.08	4.70	5.47	6.63	2.58	3.30	44.29	
1891,	2.86	4.94	4.13	2.47	1.59	4.52	6.05	3.42	1.33	1.39	4.55	3.98	41.24	
1892,	3.48	3.00	3.72	1.74	7.17	6.30	3.63	1.74	2.48	0.48	2.86	1.65	38.25	
1893,	2.38	7.03	2.44	4.83	5.02	4.23	4.73	2.81	2.06	2.49	2.19	3.38	43.59	
1894,	2.77	2.59	1.34	3.00	6.35	2.03	2.18	0.40	8.12	2.38	1.39	4.48	37.03	
1895,	3.17	0.99	2.33	3.33	1.71	3.79	3.06	2.43	3.37	0.76	3.96	3.56	32.46	
Means, 11 years,	3.19	2.99	2.35	3.08	4.42	3.79	3.53	2.41	3.57	2.32	3.21	2.91	37.77	

KILMER, JUNIATA COUNTY.

Elevation, 475 feet.

Mean Temperature.

1889,	.....	.....	42.8	53.8	65.6	71.4	76.4	70.8	65.3	50.3	43.7	40.4	.....	R. J Mickey.
1890,	39.1	38.8	29.3	52.9	62.9	75.1	75.4	72.9	65.4	54.9	44.4	31.0	54.3	
1891,	33.7	38.6	37.8	54.6	63.0	72.9	71.8	73.2	68.9	55.5	39.5	36.8	53.9	
1892,	31.5	29.5	38.7	54.7	62.5	70.6	82.0	.....	68.8	57.5	44.0	32.5	.....	
1893,	23.5	29.7	35.7	48.2	62.3	72.0	72.4	75.0	62.9	54.0	40.6	35.8	51.0	
Means, 5 years,	32.0	34.2	38.8	52.8	63.3	73.6	75.6	73.0	65.3	54.4	42.4	35.3	53.4	

Precipitation.

1889,	.....	1.27	3.57	4.06	8.28	6.63	6.95	3.47	5.52	3.43	6.68	2.34	.....	R. J. Mickey.
1890,	2.02	4.49	3.88	3.59	5.60	2.84	2.78	7.24	4.55	6.09	1.22	3.06	47.36	
1891,	4.90	4.31	4.72	2.52	2.40	4.85	7.40	7.28	2.48	3.70	2.86	4.63	52.05	
1892,	4.81	1.96	4.35	1.75	6.63	5.94	2.37	4.73	3.45	0.24	4.26	1.29	41.88	
1893,	2.02	4.62	1.67	4.38	6.32	2.72	2.72	5.19	2.90	1.11	3.42	1.67	42.80	
1894,	1.60	4.57	1.63	4.86	10.09	3.65	1.56	2.60	5.47	6.30	2.34	3.96	47.74	
Means, 6 years,	3.07	3.54	3.20	3.68	6.54	4.40	4.03	4.98	4.06	4.03	3.46	2.84	47.82	

LANCASTER, LANCASTER COUNTY.

Elevation, 413 feet.

Mean Temperature.

1888,	23.6	28.7	32.4	48.1	59.6	70.5	72.2	.....	61.6	48.0	44.1	34.8	.....	Franklin and Marshall College.
1889,	39.4	26.4	40.4	51.7	62.5	.....	.....	.....	62.8	49.7	43.2	.....	.....	
1890,	35.7	38.8	36.3	50.9	60.3	70.4	.....	.....	59.1	52.9	43.1	31.4	.....	
1891,	33.9	37.2	35.5	52.9	59.0	.....	.....	.....	67.3	52.0	41.8	41.8	.....	
1892,	27.5	33.3	32.3	47.8	60.5	74.1	74.4	.....	63.4	52.4	40.5	.....	.....	
1893,	20.2	29.4	36.0	49.9	58.4	70.5	.....	73.7	63.4	54.3	40.2	31.1	.....	
1894,	33.9	29.9	44.8	49.2	62.2	70.2	76.2	72.5	69.0	55.1	40.4	38.4	53.5	
1895,	28.1	23.2	37.2	50.3	61.2	72.5	71.3	.....	69.0	49.2	44.8	36.6	.....	
Means, 8 years,	29.7	30.9	36.8	50.1	60.5	71.4	76.0	73.1	64.4	51.7	42.3	35.6	51.9	

LANCASTER, LANCASTER COUNTY—Continued.

Precipitation.

Year.	January.	February.	March.	April.	May.	June.	July.	August.	September.	October.	November.	December.	Annual.	Authority.
1839-1843,	3.43	2.40	2.61	4.22	3.11	3.75	2.83	3.85	3.08	2.75	2.68	3.45	38.16	Report, 1888.
1888,	4.79	2.52	4.50	2.02	3.39	2.56	4.12	.....	6.02	3.14	2.97	3.50	.....	Franklin and Marshall College.
1889,	2.83	2.16	3.89	6.54	4.46	.....	.....	.....	6.38	3.88	9.02	.....	.....	
1890,	2.03	3.14	4.84	2.93	7.04	2.20	.....	.....	1.24	7.34	1.04	1.08	.....	
1891,	3.09	3.01	6.30	1.69	2.48	.....	.....	.....	0.28	3.05	1.09	.....	.....	
1892,	4.39	1.12	6.61	1.86	4.25	5.61	1.85	.....	3.74	0.30	3.69	.....	.....	
1893,	2.38	4.08	2.24	5.07	6.26	4.25	.....	3.77	2.78	3.30	3.76	1.70	.....	
1894,	1.57	3.50	1.49	4.30	6.47	2.54	2.21	1.36	7.32	5.36	1.91	3.33	41.36	
1895,	4.17	1.74	3.02	5.07	3.01	2.18	3.28	.....	1.61	2.60	1.36	1.02	.....	
Means, 8 years,	3.16	2.66	4.11	3.68	4.67	3.22	2.86	2.56	3.67	3.62	3.10	2.13	39.44	

MOUNT JOY, LANCASTER COUNTY.

Elevation, 280 feet.

Mean Temperature.

1857-1873,	31.1	32.3	40.3	52.0	63.3	73.0	77.5	74.5	66.9	54.8	43.3	33.4	53.4	Report, 1888.

Precipitation.

1857-1859, 1861-1867, 1872-1873,	3.07	2.38	3.34	3.33	3.77	3.84	3 25	4 38	3 64	2.85	3.09	3.07	40.01	Report, 1888.

EPHRATA, LANCASTER COUNTY.

Elevation, 384 feet.

Precipitation.

1865-1877,	2.89	3.20	3.77	4.38	4.68	4.56	3.96	5.61	3.64	3.48	3.25	3.29	46.71	Report, 1888.

NEWCASTLE, LAWRENCE COUNTY.

Elevation, 922 feet.

Mean Temperature.

1866-1882,	28.2	30.1	37.3	49.9	61.1	70.2	74.4	72.0	64.2	53.2	39.2	30.3	50.8	Report, 1888.
1888,	23.1	30.1	33.6	49.5	60.5	70.5	71.7	70.3	60.6	48.4	43.2	33.5	49.6	Wm. T. Butz.
1889,	33.2	24.7	45.3	50.1	61.8	68.7	74.6	69.9	65.1	48.0	42.4	42.8	52.2	
1890,	39.3	40.9	34.1	53.1	62.6	73.4	73.4	69.6	62.9	52.7	43.7	39.8	53.0	
1891,	33.3	38.3	36.4	52.7	72.8	72.8	67.9	72.2	69.8	54.0	41.0	40.3	53.0	
1892,	25.2	34.9	34.0	50.4	61.1	75.1	75.0	69.7	64.8	52.3	38.9	29.2	50.9	
1893,	19.2	28.8	37.9	50.7	59.7	73.5	70.6	66.8	64.8	52.3	39.9	32.8	49.8	
1894,	32.2	27.4	42.8	47.4	.....	.....	.....	.....	.....	.....	.....	.....	.....	
Means, 6 years,	29.4	32.2	37.9	50.6	60.5	72.3	72.2	69.8	64.7	51.3	41.5	34.7	51.4	

Precipitation.

1870,	5.60	3.20	2.60	2.60	5.00	4.90	7.50	6.90	1.90	2.40	2.20	1.50	46.30	E. M. McConnell and Schott's tables.
1871,	2.45	1.30	1.80	1.20	2.60	4.30	5.60	0.30	0.40	1.70	2.70	1.60	26.05	
1872,	1.15	1.65	0.95	1.00	2.70	2.10	5.40	2.20	3.70	4.40	0.95	2.70	27.90	
1873,	2.10	0.70	3.20	1.40	2.10	5.50	3.20	2.60	2.20	4.40	2.20	5.00	34.60	
1874,	4.20	3.70	3.20	3.30	1.20	2.10	6.50	1.30	2.40	0.60	3.00	1.50	33.00	
1875,	1.96	1.10	2.10	3.10	1.80	4.40	8.20	5.00	2.30	2.70	2.70	3.00	38.30	
1876,	3.90	4.00	3.00	1.10	1.90	1.50	6.00	1.60	7.60	1.10	2.00	2.30	35.40	
1877,	2.20	0.50	4.30	1.60	0.90	4.10	4.10	2.40	2.20	2.00	3.70	1.30	29.30	
1878,	3.30	1.50	2.00	2.90	1.60	4.60	3.70	0.80	10.60	2.50	2.80	3.30	39.00	
1879,	1.80	3.10	3.70	1.00	2.00	4.50	5.70	4.00	1.60	0.60	3.00	4.20	35.20	
1880,	2.40	2.10	3.20	3.30	2.20	5.10	3.10	4.50	1.70	1.90	2.40	1.70	33.60	
1881,	2.20	2.70	2.90	0.90	1.80	8.40	2.50	0.20	1.50	3.40	2.70	3.00	32.20	
1882,	2.70	2.90	2.30	0.70	6.00	4.00	3.50	.....	.....	.....	.....	.....	.....	
Means, 13 years,	2.76	2.19	2.71	1.86	2.45	4.27	5.00	2.65	3.08	2.31	2.53	2.59	34.21	

NEWCASTLE, LAWRENCE COUNTY—Continued.

Precipitation.

Year.	January.	February.	March.	April.	May.	June.	July	August.	September.	October.	November.	December.	Annual.	Authority.
1888,	2.77	1.83	2.01	2.95	2.73	3.25	4.90	6.38	2.84	3.99	3.99	2.45	.....	William T. Butz.
1889,	3.17	3.33	2.73	6.06	3.20	6.50	.....	2.28	4.01	1.88	2.89	3.64	.....	
1890,	4.54	6.39	4.29	3.82	7.25	2.65	1.55	3.69	7.48	6.26	2.48	2.13	62.53	
1891,	2.88	4.54	3.32	2.36	2.46	3.02	4.88	1.43	3.34	0.84	3.65	2.62	35.42	
1892,	2.75	2.56	2.26	1.95	6.31	7.08	2.50	3.31	2.53	0.57	1.61	1.02	34.45	
1893,	2.60	4.65	2.11	3.09	6.23	4.38	6.08	3.37	2.07	4.59	1.39	2.24	42.80	
1894,	1.61	1.76	1.47	2.94	.....	.....	.....	.....	.....	.....	.....	.....	.....	
Means. 6 years,	2.90	3.58	2.59	3.31	4.70	4.48	3.98	3.41	3.71	3.02	2.67	2.35	41.30	

LEBANON, LEBANON COUNTY.

Elevation. 480 feet.

Mean Temperature.

1888,	18.7	27.8	32.4	48.3	58.3	69.3	70.0	70.8	60.7	47.5	43.2	33.3	48.4	George W. Hayes, C. E.
1889,	33.0	25.8	38.4	*50.0	60.4	66.7	66.3	68.7	61.9	47.8	41.5	37.7	49.8	
1890,	36.4	36.8	35.3	48.4	59.8	70.5	71.7	69.0	62.3	52.3	40.5	†28.2	50.9	*Wm. H. Kline, †Myerstown.
1891,	.....	37.7	35.2	52.1	59.2	68.3	68.1	70.4	66.9	50.7	39.5	38.7	.....	George W. Hayes, C. E.
1892,	27.6	33.0	33.4	48.9	59.9	72.9	73.8	72.9	63.1	52.1	40.6	29.9	50.7	
1893,	20.4	28.1	35.5	48.1	57.4	70.9	72.8	71.4	62.3	53.3	40.0	31.6	49.3	
1894,	32.6	28.4	43.6	48.4	61.0	69.9	74.8	69.7	67.3	54.4	39.2	32.8	51.8	
1895,	23.9	22.1	34.1	49.1	61.0	72.2	70.6	74.6	69.4	48.2	44.0	35.4	50.4	
Means, 8 years,	27.5	30.0	36.0	49.2	59.6	70.1	71.2	71.1	64.2	50.3	41.1	33.4	50.4	

Precipitation.

1883-1886,	4.66	3.91	3.48	2.93	4.37	4.17	4.40	3.37	1.77	5.14	3.34	3.91	45.74	Report, 1888.
1888,	1.64	3.89	4.08	3.12	5.68	2.77	2.50	7.73	1.92	3.22	3.26	3.77	45.78	George W. Hayes, C. E.
1889,	4.26	1.85	3.45	5.47	*5.47	4.34	8.66	3.07	3.45	4.47	9.99	2.20	56.68	
1890,	2.59	3.78	6.46	3.39	6.79	2.80	3.36	5.12	5.15	3.52	1.23	†3.98	50.17	*Wm. H. Kline, †Myerstown.
1891,	.....	3.33	5.30	2.19	3.00	3.40	8.70	5.06	1.07	3.14	2.44	4.34	.....	George W. Hayes, C. E.
1892,	6.27	0.95	4.91	2.22	9.14	4.75	4.75	3.80	3.63	0.29	4.55	1.96	47.22	
1893,	2.10	5.67	2.63	3.67	8.05	2.21	2.67	5.30	3.79	2.95	3.42	2.35	45.81	
1894,	2.17	4.23	1.18	4.77	9.4[illegible]	1.91	4.42	4.17	5.47	6.14	2.[illegible]7	4.17	[illegible]	
1895,	4.70	0.87	2.49	5.10	1.85	1.88	2.10	1.97	1.32	2.31	1.95	4.14	30.68	
Means, 8 years,	3.39	3.07	3.96	3.74	6.10	2.98	4.64	4.53	3.60	3.63	3.68	3.36	46.68	

COOPERSBURG, LEHIGH COUNTY.

Elevation, 520 feet

Mean Temperature.

1890,	37.8	37.2	34.9	50.0	59.8	70.0	70.4	68.8	62.9	53.3	41.7	28.2	51.2	Dr. M. H. Boye.
1891,	32.1	35.5	35.0	51.7	58.5	69.3	68.1	69.9	66.5	50.6	39.7	39.8	51.4	
1892,	27.0	32.5	32.7	48.2	59.3	70.8	73.0	71.3	62.4	51.5	39.8	.....	.....	
1893,	20.2	27.8	34.8	47.7	58.7	68.3	72.0	71.[illegible]	[illegible]	[illegible]	[illegible]	[illegible]	[illegible]	
1894,	34.0	28.6	43.8	49.4	60.8	69.9	74.8	70.5	66.8	54.3	39.4	31.1	52.0	
1895,	27.0	24.0	35.4	49.4	60.7	71.2	70.0	74.3	68.4	48.6	44.8	36.8	50.9	
Means, 6 years,	29.7	30.9	36.1	49.4	59.6	69.9	71.4	71.0	64.6	51.9	40.9	33.6	50.8	

Precipitation.

1890,	2.88	5.32	7.92	3.21	7.93	3.14	5.53	6.72	4.18	6.04	0.95	3.76	57.58	Dr. M. H. Boye.
1891,	7.29	4.57	6.54	2.50	2.25	2.33	6.07	7.16	2.04	2.74	2.27	4.83	50.59	
1892,	6.98	1.05	4.77	1.58	5.12	4.42	3.48	4.05	3.56	0.60	6.78	.....	.....	
1893,	4.26	6.50	2.53	4.07	5.42	2.86	1.96	6.22	3.23	3.26	3.89	2.61	46.84	
1894,	1.69	4.26	1.60	3.18	14.78	2.58	2.65	2.43	5.86	5.62	2.75	5.04	52.39	
1895,	4.19	1.71	2.60	5.40	3.08	2.40	4.00	3.29	0.75	4.08	2.32	3.22	37.04	
Means, 6 years,	4.55	3.90	4.33	3.32	6.43	2.96	3.95	4.98	3.27	3.72	3.16	3.90	48.47	

NORTH WHITEHALL AND EGYPT, LEHIGH COUNTY.

Mean Temperature.

Year.	January.	February.	March.	April.	May.	June.	July.	August.	September.	October.	November.	December.	Annual.	Authority.
1856-1870,	27.3	29.6	36.4	48.7	60.6	70.6	74.9	71.8	64.7	52.3	40.1	30.4	50.6	Report, 1888.
1871-1881,	27.6	29.7	36.6	48.2	62.1	71.1	75.2	72.8	64.9	53.2	39.5	29.8	51.0	
Means, 26 years,	27.4	29.6	36.5	48.4	61.3	70.8	75.0	72.3	64.8	52.8	39.8	30.6	50.8	

Precipitation.

1872-1881,	2.88	2.79	3.52	2.26	2.47	3.67	3.89	4.21	3.52	3.44	3.45	2.82	38.92	Report, 1888.

NORTH ABINGTON, LUZERNE COUNTY.

Elevation, 1,183 feet.

Mean Temperature.

1864-1873,	22.3	24.8	31.7	44.8	55.3	65.6	69.7	67.4	59.5	46.8	36.4	25.9	46.2	Report, 1888.

Precipitation.

1868-1874,	3.36	2.72	3.55	3.34	3.52	4.16	5.72	3.87	2.74	3.91	2.95	2.36	42.21	Report, 1888.

WILKES-BARRE, LUZERNE COUNTY.

Elevation, 575 feet.

Mean Temperature.

1883-1887,	23.7	26.8	31.7	47.3	59.0	68.1	70.8	67.2	60.2	49.4	39.6	29.8	48.0	Report, 1888.
1889,	.....	.....	.....	.....	.....	.....	.....	.....	61.5	49.5	42.6	33.6	.....	Dr. A. W. Betterly.
1890,	37.5	37.0	34.6	49.8	59.0	71.0	70.1	69.6	62.2	48.2	34.0	23.5	49.6	
1891,	31.8	34.7	36.1	51.3	58.7	70.0	68.1	74.1	68.2	52.2	40.4	.....	.....	
1892,	27.5	33.3	32.4	48.7	59.9	73.4	73.2	72.2	61.7	50.3	39.9	28.6	50.1	
1893,	20.5	27.5	35.0	49.0	61.6	71.2	73.0	71.3	60.3	53.2	39.9	31.6	49.5	
1894,	32.8	28.4	43.8	48.4	61.9	70.4	74.4	70.0	66.0	51.1	38.2	32.2	51.5	
1895,	24.4	21.4	34.0	49.9	62.4	73.4	70.4	72.0	67.4	46.1	43.0	34.8	49.9	
Means, 6 years,	29.1	30.4	36.0	49.5	60.6	71.6	71.5	70.9	63.8	50.0	39.6	31.6	50.4	

Precipitation.

1883-1887,	4.02	3.50	2.92	2.34	4.56	4.54	5.44	3.66	2.96	2.44	3.49	3.77	44.04	Report, 1888.
1889,	.....	.....	.....	.....	.....	.....	.....	.....	5.79	3.16	6.39	2.72	.....	Dr. A. W. Betterly.
1890,	1.97	3.00	4.89	2.62	6.84	5.07	5.78	5.44	2.42	4.85	1.29	3.95	48.12	
1891,	4.59	4.00	3.67	2.28	1.53	2.88	4.48	3.46	1.80	1.63	2.54	4.38	37.24	
1892,	7.02	1.11	6.41	1.55	5.89	10.55	4.71	5.56	2.51	0.72	4.37	1.53	51.93	
1893,	3.34	7.23	3.83	3.27	4.15	1.43	3.00	3.76	3.74	1.70	2.97	3.94	42.36	
1894,	1.67	4.50	1.68	3.41	8.56	1.78	0.74	1.14	5.05	5.53	2.29	3.66	40.01	
1895,	3.43	2.32	2.94	2.71	4.16	2.89	2.59	4.95	1.59	2.51	1.37	4.13	35.59	
Means, 6 years,	3.67	3.69	3.90	2.64	5.14	4.10	3.55	4.05	3.82	3.35	3.54	4.05	45.50	

NISBET, LYCOMING COUNTY.

Elevation, 550 feet.

Mean Temperature.

1889,	.....	21.3	38.6	49.4	60.2	65.2	71.0	65.8	61.5	45.0	41.4	36.5	.....	John S. Gibson.
1890,	37.6	35.8	32.8	47.5	57.4	69.8	69.7	67.7	60.6	50.6	42.6	26.2	49.7	
1891,	29.0	34.2	35.0	49.4	57.8	68.4	.....	.....	.....	.....	.....	.....	.....	
Means, 3 years,	32.3	30.4	35.5	48.8	58.5	67.8	70.4	66.8	61.0	47.8	42.0	31.4	49.4	

NISBET, LYCOMING COUNTY—Continued.

Precipitation.

Year.	January.	February.	March.	April.	May.	June.	July.	August.	September.	October.	November.	December.	Annual.	Authority.
1889,	.....	1.80	1.45	3.30	4.80	6.20	5.10	2.80	3.40	4 20	7.70	4.00	.....	John S. Gibson.
1890,	3.50	3.70	4.30	4.00	6.20	3.60	3.80	4.30	3.90	6.40	1.30	4.25	49.25	
1891,	4.00	5.20	5.20	2.00	1.20	5.00	.....	.....	.....	.....	.....	.....	.....	
Means, 3 years,	3.75	3.57	3.65	3.10	4.07	4.93	4.45	3.55	3.65	5.30	1.50	4.12	48.61	

WILLIAMSPORT, LYCOMING COUNTY.

Mean Temperature.

1873-1878,	25.8	26.7	31.9	44.0	59.1	69.8	72.7	68.8	62.3	49.4	37.3	29.9	48.2	Report, 1888.
1895,	.....	23.3	32.6	50.0	61.5	71.2	69.3	71.7	66.6	47.4	41.1	33.4	.....	George D. Snyder, C. E.

Precipitation.

1873-1878,	3.08	2.19	3.50	3.32	1.74	3.26	3.82	5.02	4.52	4.32	2.97	2.35	40.29	Report, 1888.
1895,	.....	0.59	1.16	2.17	2.37	4.99	1.93	2.30	2.12	1.13	1.95	2.35	.....	George D. Snyder, C. E.

GREENVILLE, MERCER COUNTY

Elevation, 1,000 feet.

Mean Temperature.

1888,	20.4	26.5	28.8	43.2	55.7	65.6	67.9	67.0	56.7	45.3	35.3	36.3	49.5	Prof. S. H. Miller, Theil College.
1889,	28.7	19.1	.....	44.1	56.3	63.5	68.8	63.6	[illegible]	42.2	41.5	39.5	.....	
1890,	35.0	35.8	30.1	44.6	.....	67.8	69.1	66.0	60.9	50.2	41.4	26.6	.....	
1891,	30.0	34.6	33.0	47.7	54.1	67.9	.....	.....	.....	.....	.....	.....	.....	
1894,	30.1	25.7	43.0	47.6	58.6	67.8	70.2	67.0	62.8	49.7	35.8	32.2	49.2	
1895,	21.0	16.0	29.6	47.1	58.6	69.3	.....	.....	.....	.....	.....	.....	.....	
Means, 5 years,	27.5	26.3	32.9	45.8	56.7	67.0	69.0	65.9	59.9	46.8	38.5	33.9	47.5	

Precipitation.

1888,	3.50	1.63	1.92	2.73	2.63	3.44	3.95	3.18	4.07	3.16	3.17	1.61	36.99	Prof. S. H. Miller, Theil College
1889,	3.52	1.18	.....	2.50	2.57	3.51	1.04	1.82	3.68	2.74	2.72	3.03	.....	
1890,	4.58	5.05	5.12	4.57	.....	3.44	2.52	4.28	6.19	6.85	2.92	2.68	.....	
1891,	1.22	2.50	3.33	1.75	3.31	6.72	.....	.....	.....	.....	.....	.....	.....	
1894,	2.23	1.62	1.94	2.55	3.03	1.78	3.32	0.54	6.03	[illegible]	[illegible]	2.27	[illegible]	
1895,	3.50	1.08	.....	2.35	2.75	3.26	.....	.....	.....	.....	.....	.....	.....	
Means, 5 years,	3.09	2.18	3.08	2.74	2.86	3.69	2.71	2.46	4.99	3.35	3.32	2.40	36.87	

SMETHPORT, McKEAN COUNTY.

Elevation, 1,500 feet.

Mean Temperature.

1888,	.....	.....	.....	.....	55.4	64.2	66.6	65.6	55.0	43.2	39.3	31.1	.....	Armstrong and Brownell.
1889,	30.0	20.8	.....	.....	57.4	67.4	.....	.....	.....	.....	.....	.....	.....	
1890,	.....	.....	.....	.....	.....	.....	.....	.....	.....	.....	.....	24.5	.....	
1891,	27.2	34.3	31.9	46.4	53.7	66.6	64.6	65.8	60.8	.....	.....	.....	.....	
1892,	20.4	.....	.....	42.5	54.6	68.6	67.0	.....	.....	.....	[illegible]	.....	.....	
1893,	14.6	22.2	30.7	41.0	53.1	65.9	67.4	65.1	57.8	50.5	35.2	27.1	44.2	
1894,	29.4	22.8	39.0	43.8	55.3	64.8	68.0	64.8	62.8	50.0	33.3	29.0	47.1	
1895,	18.9	14.8	28.3	46.0	56.9	66.6	63.8	66.4	61.8	42.8	38.0	31.4	44.6	
Means, 6 years,	23.4	23.0	32.5	43.9	48.3	66.3	66.2	65.5	59.6	46.6	35.9	28.6	45.0	

SMETHPORT, McKEAN COUNTY—Continued.

Precipitation.

Year.	January.	February.	March.	April.	May.	June.	July.	August.	September.	October.	November.	December.	Annual.	Authority.
1888,	.....	.....	.....	.....	.....	5.02	1.41	6.78	3.63	7.66	4.01	2.21	.....	Armstrong and Brownell.
1889,	.....	2.72	.....	.....	9.21	5.93	.....	.....	.....	.....	.....	.....	.....	
1890,	.....	.....	.....	.....	.....	.....	.....	.....	.....	.....	.....	.....	.....	
1891,	.....	.....	.....	.....	.....	5.66	8.14	5.15	2.15	.....	.....	.....	.....	
1892,	.....	.....	.....	.....	.....	.....	.....	.....	.....	.....	.....	.....	.....	
1893,	.....	.....	.....	4.60	4.90	3.68	3.56	4.15	2.92	3.65	2.83	6.07	.....	
1894,	4.20	3.35	1.86	4.22	11.33	3.05	2.03	3.15	6.32	3.37	2.52	3.45	48.85	
1895,	4.10	1.10	2.35	2.46	2.12	4.00	2.83	3.27	2.08	0.83	3.45	3.85	32.44	
Means, 4 ears, ...	4.15	2.39	2.10	3.76	6.89	4.56	3.59	4.50	3.42	3.88	3.20	3.89	46.33	

BROWER'S LOCK, MONTGOMERY COUNTY.

Precipitation.

1890,	.....	.....	.....	.....	.....	.....	.....	.....	2.54	5.34	0.96	2.37	.....	David H. Harve.
1891,	5.94	4.50	6.65	2.07	2.15	2.67	.....	.....	2.51	3.08	1.36	3.55	.....	
1892,	4.91	0.71	.....	.....	4.39	.....	.....	.....	2.22	.....	6.39	.....	38.75	
1893,	.....	5.34	2.72	4.84	4.08	2.22	2.35	3.96	3.41	3.42	4.81	3.13	40.28	
1894,	1.85	4.11	1.93	2.46	12.11	3.66	3.83	1.24	9.27	5.60	2.73	3.42	52.21	
1895,	4.82	1.08	3.22	4.94	3.17	3.78	2.83	2.29	0.47	2.48	3.00	2.94	35.22	
Means, 5 years, ...	4.38	3.15	3.68	3.58	5.18	3.08	3.00	2.50	6.40	3.98	3.21	3.08	45.12	

FREDERICK, MONTGOMERY COUNTY.

Precipitation.

1889,	3.44	1.84	2.74	3.86	4.65	6.41	12.69	3.83	6.68	4.62	7.63	1.88	60.27	George W. Wood.
1890,	2.68	4.35	6.43	2.36	6.87	2.78	5.39	7.04	3.35	5.36	1.16	2.44	50.21	
1891,	5.60	4.50	6.09	1.85	1.60	3.83	7.71	.....	2.01	3.22	1.63	4.62	.....	
1892,	5.16	0.83	4.66	1.95	5.53	4.53	6.57	.....	1.30	0.32	.....	1.71	.....	
1893,	2.34	5.21	2.64	4.01	4.51	5.28	1.68	4.46	3.10	2.45	4.48	2.99	43.15	
1894,	1.52	4.11	1.49	2.03	10.21	2.91	3.98	2.75	7.12	4.99	2.64	5.04	48.29	
1895,	4.19	0.88	3.17	5.15	3.76	4.25	2.84	3.85	0.84	3.17	1.82	2.66	36.58	
Means, 7 years,	3.56	3.10	3.89	3.03	5.30	4.28	5.84	4.39	3.49	3.45	3.23	3.05	46.61	

LANSDALE, MONTGOMERY COUNTY.

Precipitation.

1889,	2.95	1.63	2.98	4.90	4.35	5.45	15.02	4.66	8.32	5.02	8.11	1.71	65.10	H. L. Schull.
1890,	2.29	4.28	5.33	2.12	5.18	2.19	4.30	4.57	2.67	6.52	1.17	2.37	42.99	
1891,	6.03	4.43	4.67	2.12	2.66	2.90	6.36	6.62	2.57	3.09	1.73	3.41	46.59	
1892,	5.11	0.75	4.89	2.26	5.75	3.68	6.45	3.58	2.23	0.55	7.15	1.57	43.97	
1893,	2.63	5.71	1.50	4.59	3.59	3.21	1.91	5.32	3.52	3.71	4.67	3.05	43.41	
1894,	1.59	4.09	1.74	2.61	14.27	2.47	3.19	3.10	8.84	5.55	3.17	3.92	54.54	
1895,	5.09	1.34	3.24	4.88	2.28	5.25	4.34	2.95	0.71	3.27	2.68	1.60	37.63	
Means, 7 years,	3.67	3.18	3.48	3.35	5.44	3.59	5.94	4.40	4.12	3.96	4.10	2.72	47.95	

MORELAND AND HORSHAM, MONTGOMERY COUNTY.

Precipitation.

1864-1873,	2.44	3.17	3.64	3.12	5.39	5.82	4.62	6.44	4.37	4.80	3.78	2.24	49.85	Report, 1888.

NORRISTOWN, MONTGOMERY COUNTY.

Precipitation.

1854-1863,	3.78	3.15	2.87	4.88	4.49	4.41	3.64	3.34	4.33	2.98	3.65	3.86	45.38	Report, 1888.

PLYMOUTH MEETING, MONTGOMERY COUNTY.

Precipitation.

Year.	January.	February.	March.	April.	May.	June.	July.	August.	September.	October.	November.	December.	Annual.	Authority.
1868-1872,	3.13	2.45	4.29	2.44	4.04	5.28	4.02	3.79	2.36	5.69	3.20	2.28	42.97	Report, 1888.

POTTSTOWN, MONTGOMERY COUNTY.

Elevation, 150 feet.

Mean Temperature.

1888,	24.3	26.3	33.6	49.7	60.5	73.2	73.0	74.3	64.3	49.2	46.0	35.0	50.8	Dr. Charles Moore.
1889,	35.0	23.5	43.0	51.0	63.0	71.3	74.4	72.0	65.0	51.0	46.0	42.0	53.1	
1890,	39.9	39.8	38.0	51.7	62.8	72.2	72.4	70.9	66.0	54.0	44.0	29.7	53.4	
1891,	33.9	37.7	36.9	53.3	60.5	72.0	71.1	74.1	70.1	53.8	42.5	40.7	53.9	
1892,	28.7	34.2	34.8	50.5	61.5	75.2	75.0	74.0	64.4	53.4	42.3	30.8	52.1	
1893,	21.0	29.9	37.4	51.1	61.7	72.9	76.3	74.8	63.6	55.5	42.4	33.4	51.7	
1894,	33.4	29.9	45.4	51.4	63.8	72.2	77.2	71.6	67.9	56.0	41.0	34.3	53.7	
1895,	27.4	23.2	37.7	51.7	63.6	73.6	72.4	75.8	70.8	49.2	45.8	37.6	52.4	
Means, 8 years,	30.4	30.6	38.3	51.3	62.2	72.8	74.0	73.4	66.5	52.8	43.8	35.4	52.5	

Precipitation.

1876-1888,	2.87	3.28	3.88	2.94	3.77	1.66	5.57	3.55	3.58	3.04	3.08	3.40	43.62	Report, 1888.
1888,	4.31	4.08	5.35	2.87	4.25	1.55	3.31	6.13	7.32	3.82	3.42	4.80	50.21	Dr. Charles Moore.
1889,	4.12	1.92	3.73	6.15	7.47	6.20	12.50	5.05	8.44	4.56	9.50	2.03	71.67	
1890,	2.35	4.81	8.05	1.97	7.61	2.11	5.45	3.80	4.01	6.10	1.00	2.86	50.12	
1891,	7.00	1.05	6.60	1.80	2.28	4.20	8.91	7.01	2.63	3.95	1.58	4.08	54.09	
1892,	6.46	2.22	3.73	1.80	7.59	3.29	3.66	3.49	2.32	0.32	6.60	1.94	43.43	
1893,	3.21	6.40	2.82	6.20	4.80	3.61	1.99	4.52	3.62	3.13	4.78	2.81	47.99	
1894,	2.14	4.25	1.74	3.20	12.26	1.74	5.96	2.01	7.94	5.20	2.80	5.32	54.56	
1895,	5.65	1.48	3.57	5.13	3.89	3.46	2.53	4.42	1.01	3.61	2.20	3.20	40.18	
Means, 8 years,	4.40	3.65	4.45	3.64	6.27	3.27	5.54	4.55	4.67	3.72	3.98	3.38	51.52	

BETHLEHEM, NORTHAMPTON COUNTY

Elevation, 330 feet

Mean Temperature.

1888,	23.0	28.8	32.2	48.8	59.5	71.0	73.0	74.0	62.0	49.0	45.0	35.0	50.1	Lerch and Rice.
1889,	.....	27.9	.....	52.4	64.9	76.2	74.6	71.1	64.6	49.6	43.6	.....	.....	
1890,	39.7	40.0	36.0	52.5	.....	73.1	.....	72.1	65.0	52.9	43.4	.....	.....	
1894,	.....	.....	.....	.....	.....	.....	.....	.....	.....	50.4	39.4	36.6	.....	T. Morrison.
1895,	24.8	22.1	34.8	49.2	62.6	72.8	70.0	73.2	71.4	51.1	46.1	39.0	51.4	C. Bachert.
Means, 5 years,	29.2	29.7	34.3	50.7	62.0	71.8	72.2	72.6	67.6	51.2	43.7	37.5	51.0	

Precipitation.

1885-1887,	4.66	5.37	2.90	3.13	3.57	3.46	5.19	4.75	1.73	2.95	3.47	3.05	44.84	Report, 1888.
1877,	.....	.....	.....	.....	.....	.....	6.50	6.64	3.23	6.31	5.40	1.60	.....	J. Edward Luckenbach.
1878,	4.52	2.25	2.75	2.92	4.65	3.69	7.28	2.03	2.49	3.40	2.41	7.66	42.85	
1879,	.....	1.23	3.41	3.98	2.17	8.38	4.04	60.3	1.90	0.81	1.84	5.54	.....	
1880,	2.95	2.86	4.13	3.50	1.26	3.88	4.17	2.50	2.47	1.85	2.73	1.71	34.01	
1881,	4.06	2.43	5.48	0.99	2.87	6.08	1.36	0.59	0.90	2.90	2.72	4.61	34.99	
1882,	3.32	3.90	4.91	2.19	6.58	3.28	2.77	3.54	5.25	2.70	1.32	1.62	41.38	
1883,	4.32	4.04	2.71	2.79	2.88	8.62	4.52	1.55	4.20	5.16	1.54	2.59	44.92	
1884,	2.38	4.85	5.04	2.41	2.86	4.76	8.13	2.49	1.03	3.64	2.71	6.05	46.35	
1885,	4.43	3.65	1.04	2.36	2.29	1.05	2.76	9.17	0.54	4.92	4.28	1.60	38.09	
1886,	3.63	4.68	4.08	2.98	5.59	4.52	3.53	2.15	1.76	2.19	5.44	3.66	44.20	
1887,	3.62	5.46	1.86	2.08	1.96	5.70	8.58	3.46	2.78	1.12	1.32	5.11	43.05	
1888,	5.08	3.50	3.84	3.30	2.84	3.12	2.64	9.20	10.93	2.77	3.82	3.60	54.64	
1889,	4.66	1.94	3.35	4.30	4.30	5.28	9.93	4.10	6.14	3.30	8.72	1.66	57.68	
1890,	2.28	4.43	6.12	2.58	7.44	3.10	6.02	5.92	3.51	6.17	0.82	2.98	51.37	
1891,	5.62	3.88	5.38	1.96	2.29	2.44	5.80	5.45	2.53	2.66	1.89	4.11	44.01	
1892,	5.76	0.62	4.67	0.70	4.40	3.89	1.37	3.33	2.54	0.44	6.70	1.60	36.00	
1893,	2.79	6.41	2.57	3.38	4.59	2.97	1.88	4.61	2.14	2.79	3.51	2.47	40.11	
1894,	1.54	4.50	1.29	2.41	10.80	2.49	2.83	2.07	8.54	5.04	2.86	4.85	49.22	
1895,	4.04	0.89	2.31	4.46	2.33	4.48	3.84	2.96	0.63	3.69	1.66	2.61	33.90	
Means, 19 years,	3.82	3.47	3.61	2.74	4.01	4.31	4.52	3.99	3.34	3.25	3.46	3.35	43.87	

EASTON, NORTHAMPTON COUNTY.

Elevation, 225 feet.

Mean Temperature.

Year.	January.	February.	March.	April.	May.	June.	July.	August.	September.	October.	November.	December.	Annual.	Authority.
1855,	28.3	22.9	35.6	49.7	61.9	69.1	77.0	70.2	66.2	50.1	42.6	31.3	51.0	U. S. Weather Bureau Records.
1856,	15.7	24.1	30.5	51.6	57.8	74.0	77.8	70.3	65.1	51.6	41.6	28.6	49.0	
1857,	16.2	34.5	25.9	42.6	56.6	65.3	71.6	69.0	61.8	50.2	38.3	34.6	48.1	
1858,	33.6	23.4	34.4	46.9	54.8	72.0	74.1	68.9	63.7	54.2	37.0	31.0	49.5	
1859,	27.7	30.9	43.0	47.4	62.8	66.6	72.1	70.2	61.3	47.8	42.6	26.3	49.9	
1884,	26.1	36.2	39.8	51.6	64.1	74.0	74.7	77.9	71.4	56.2	42.3	34.3	54.1	
1885,	30.6	25.7	34.1	52.8	61.0	75.4	79.8	73.7	67.9	56.5	48.8	.....	.....	
Means,	25.5	28.2	36.2	48.9	59.9	70.9	75.3	71.5	65.3	52.4	41.9	31.6	50.6	
1891,	30.7	34.2	34.6	50.3	58.4	69.6	69.4	71.4	66.8	50.0	39.0	38.2	51.0	Prof. J. W. Moore, Lafayette College.
1892,	26.2	31.5	32.0	47.8	59.0	71.4	73.7	72.1	62.2	50.6	39.3	28.8	49.6	
1893,	19.5	27.0	34.0	47.1	59.6	70.2	73.0	72.8	61.1	53.0	40.0	30.3	49.0	
1894,	32.6	26.6	42.4	49.2	62.2	70.8	75.5	70.6	66.0	53.8	38.5	31.6	51.6	
1895,	25.0	21.9	34.8	49.6	61.4	72.5	70.7	73.1	67.8	47.0	44.0	35.9	50.3	
Means, 5 years,	26.8	28.2	35.6	48.8	60.1	70.9	72.5	72.0	64.8	50.9	40.2	233.0	50.3	

Precipitation.

1856,	.....	0.72	.....	2.93	3.46	2.36	1.48	6.44	6.51	0.96	2.48	3.25	.....	U. S. Weather Bureau Records.
1857,	3.32	1.70	1.04	5.74	7.34	5.76	3.94	3.46	1.07	3.15	1.48	5.26	43.26	
1858,	2.26	1.05	0.69	3.12	6.60	4.45	4.15	2.68	1.61	1.82	4.84	4.22	38.56	
1859,	3.76	3.35	6.89	4.98	2.15	4.10	4.09	5.01	6.93	2.23	3.61	4.56	51.66	
1883,	3.20	3.87	2.40	2.94	2.68	4.62	4.86	2.36	4.27	5.22	1.61	3.36	41.39	
1884,	4.73	4.77	4.97	2.38	2.28	2.87	5.19	5.91	1.01	3.96	3.26	6.07	47.40	
1885,	4.74	4.18	0.77	2.40	2.29	2.74	2.63	7.76	0.59	5.37	4.03	2.30	40.80	
1886,	3.08	5.28	4.11	3.37	7.14	3.93	4.65	2.63	1.33	2.37	5.80	3.86	47.55	
1887,	3.01	5.79	3.34	3.25	3.96	6.10	11.28	4.30	3.24	1.41	1.55	6.01	52.24	
Means, 9 years,	3.51	3.41	3.03	3.35	4.21	4.10	4.70	4.51	2.95	2.94	3.18	4.43	45.36	

1888,	6.45	3.91	3.95	3.96	3.18	1.49	2.83	9.39	11.75	2.97	3.79	4.17	57.84	Prof. J. W. [illegible] Lafayette College.
1889,	5.36	2.26	3.61	5.21	6.08	3.77	10.48	5.27	6.40	4.51	9.90	1.12	63.97	
1890,	1.99	3.75	6.39	3.42	5.98	4.72	5.79	6.00	3.22	5.65	1.26	3.38	51.55	
1891,	6.42	3.71	5.02	2.41	2.78	3.22	4.48	5.13	1.85	3.42	1.77	4.77	45.01	
1892,	5.30	1.08	3.84	1.70	4.53	4.57	2.38	3.70	2.73	0.54	6.06	1.62	38.05	
1893,	3.56	6.46	3.10	3.86	4.82	1.66	3.51	5.29	2.92	2.62	3.21	3.24	44.25	
1894,	1.88	3.39	1.25	1.90	8.70	2.54	0.53	2.04	6.57	5.47	2.70	3.55	40.52	
1895,	3.56	1.55	2.16	3.91	2.58	3.10	5.02	2.29	0.74	4.62	2.22	2.47	34.22	
Means, 8 years,	4.32	3.27	3.66	3.30	4.83	3.13	4.38	4.89	4.52	3.72	3.86	3.04	46.92	

NORTHUMBERLAND, NORTHUMBERLAND COUNTY.

Precipitation.

1839 1841.	2.64	1.97	3.50	4.10	3.47	4.08	3.94	4.13	2.53	2.09	2.58	4.34	39.47	Report. 1888.

MILTON, NORTHUMBERLAND COUNTY.

Precipitation.

1879-1882,	2.20	4.25	3.75	2.54	4.50	5.03	3.99	4.90	2.04	2.50	3.93	2.49	42.12	Report. 1885.

AQUEDUCT, PERRY COUNTY.

Elevation, 361 feet.

Mean Temperature.

1889,	.....	.....	46.2	58.3	67.0	70.4	75.0	69.1	.....	49.1	43.5	39.4	.....	Richard Collin.
1890,	38.7	38.4	36.9	59.8	61.3	73.5	74.4	70.8	64.6	53.4	43.3	29.9	53.0	
1891,	32.8	37.2	35.9	53.1	60.7	71.4	69.6	71.6	67.9	51.0	39.9	38.8	52.5	
1892,	28.4	31.9	34.0	49.5	62.5	74.6	75.4	73.9	63.3	52.7	41.0	30.2	51.4	
1893,	21.8	30.2	36.6	50.5	61.3	72.4	74.6	73.2	61.9	53.9	39.4	33.4	50.7	
1894,	35.0	30.6	46.0	51.4	64.0	72.2	77.4	72.0	69.5	55.3	40.5	34.3	54.0	
1895,	25.8	23.3	36.8	51.4	63.2	74.9	72.5	74.2	68.4	49.6	43.3	33.9	51.5	
Means, 7 years.	30.4	32.0	38.9	52.1	62.9	72.8	74.1	72.1	65.9	52.2	41.6	34.3	52.4	

AQUEDUCT, PERRY COUNTY—Continued.

Precipitation.

Year.	January.	February.	March.	April.	May.	June.	July.	August.	September.	October.	November.	December.	Annual.	Authority.
1889,	.....	2.48	3.98	3.39	9.55	4.85	5.86	3.10	.....	2.83	6.56	2.45	.....	Richard Collin.
1890,	2.26	4.37	5.57	3.98	10.38	4.02	1.89	6.87	3.83	5.00	0.32	2.25	50.74	
1891,	3.39	2.66	5.07	2.35	1.65	3.15	9.67	6.40	1.00	3.15	2.96	4.55	46.00	
1892,	4.94	0.22	4.82	1.77	6.03	2.82	2.40	3.65	5.40	.....	4.30	1.22	.....	
1893,	2.43	7.96	2.96	4.13	6.40	3.83	2.30	3.78	2.66	3.29	3.14	2.25	45.13	
1894,	1.55	4.69	1.09	4.29	8.00	2.78	2.39	2.67	5.68	5.56	2.64	3.79	45.13	
1895,	3.72	0.74	2.04	4.23	2.06	1.65	2.66	2.39	2.24	1.27	2.20	4.15	29.35	
Means, 7 years,	3.05	3.30	3.65	3.45	6.30	3.30	3.88	4.12	3.47	3.52	3.16	2.95	44.15	

NEW BLOOMFIELD, PERRY COUNTY.

Elevation, 400 feet.

Mean Temperature.

1888,	22.5	26.7	30.8	46.4	57.7	66.5	68.3	68.6	57.8	45.1	42.3	33.2	47.2	Frank Mortimer.
1889,	31.7	22.3	38.9	50.1	62.1	66.2	72.7	67.2	61.3	47.4	41.0	39.0	50.0	
1890,	37.4	36.7	34.3	48.6	.....	.....	.....	.....	.....	.....	.....	.....	.....	
Means, 2 years,	30.5	28.6	34.7	48.4	59.9	66.4	70.5	67.9	59.6	46.2	41.7	36.1	49.2	

Precipitation.

1888,	2.47	2.92	3.95	2.75	6.55	3.50	2.47	7.03	6.28	3.98	3.89	3.63	49.42	Frank Mortimer.
1889,	3.52	1.24	3.91	3.88	6.06	2.25	6.08	2.75	5.02	4.35	7.31	2.24	52.61	
1890,	1.47	6.11	5.87	3.47	.....	.....	.....	.....	.....	.....	.....	.....	.....	
Means, 2 years,	2.49	3.42	4.58	3.37	6.30	2.88	4.28	4.89	5.65	4.16	5.60	2.94	50.56	

FRANKFORD ARSENAL, PHILADELPHIA COUNTY.

Mean Temperature.

1889,	35.8	26.0	41.1	52.4	63.2	71.6	74.5	71.3	66.1	52.0	45.4	43.2	52.6	
1890,	41.8	41.9	29.6	51.9	61.7	72.5	73.6	73.1	66.8	55.0	40.7	31.6	54.2	
1891,	35.8	39.4	38.8	52.8	59.8	70.7	71.2	73.6	76.6	54.4	42.6	41.6	54.3	
1892,	36.0	32.6												
Means, 3 years,	35.8	35.0	39.8	52.4	61.6	71.6	73.1	72.7	67.8	53.8	42.9	38.8	54.0	

Precipitation.

1836-1843,	3.01	2.51	2.61	3.60	3.30	4.49	3.78	5.15	3.25	2.59	3.23	3.29	40.85	Report, 1888.
1889,	3.65	1.87	3.69	3.75	4.43	3.00	5.59	5.00	7.40	4.15	8.00	1.70	52.23	
1890,	1.45	3.10	4.45	2.20	2.95	2.60	4.60	2.70	1.70	5.38	1.05	1.70	33.88	
1891,	4.01	4.89	4.65	2.60	1.65	4.25	5.87	5.75	1.50	2.30	1.60	3.75	42.82	
1892,	4.85	0.87												
Means, 3 years,	3.49	2.68	4.26	2.85	3.01	3.28	5.35	4.48	3.53	3.94	3.55	2.38	42.66	

PHILADELPHIA, PHILADELPHIA COUNTY

Mean Temperature.

1758 to 1777,	32.1	34.0	40.4	51.1	59.2	69.6	74.1	73.1	64.0	54.6	43.9	34.7	52.6	Report, 1888.
1829 to 1838,	30.7	29.7	38.9	49.2	60.7	68.3	73.8	71.2	63.0	52.2	44.5	33.9	51.5	
1798 to 1801,	33.2	32.7	41.2	52.7	62.1	71.9	76.4	75.6	68.1	57.1	43.7	34.9	54.2	
1807 to 1826,	32.7	36.3	45.0	57.2	68.1	78.2	82.2	80.6	73.4	60.8	47.6	37.1	58.3	
1825 to 1888,	31.6	33.2	40.4	51.6	63.6	71.9	76.8	74.4	66.7	55.5	44.4	34.7	53.7	
1822 to 1853,	32.5	32.0	40.5	50.7	61.6	71.6	76.5	74.0	68.4	55.8	45.7	34.7	53.7	
1831 to 1843,	30.3	29.8	39.5	50.0	60.1	69.1	73.9	71.3	63.5	52.2	40.1	31.4	51.0	
1836 to 1843,	32.4	31.9	41.7	51.1	60.7	69.4	75.4	73.0	66.1	54.6	42.4	33.7	52.7	
1851 to 1881,	32.8	34.6	41.2	51.8	63.8	73.8	78.9	76.3	69.1	57.4	46.0	35.9	55.2	
1851 to 1872,	31.8	34.0	40.7	51.7	63.0	73.2	78.1	75.7	68.2	56.3	45.2	34.8	54.4	
1871 to 1888,	31.2	33.6	38.9	50.0	61.9	71.3	75.4	73.6	66.6	55.9	43.9	34.7	53.1	
1819 to 1828,	30.1	33.2	42.3	50.5	61.3	71.2	75.0	73.2	65.2	52.5	41.9	32.8	52.4	
1862 to 1887,	29.4	31.2	36.2	48.5	62.2	71.4	76.4	73.3	67.3	55.0	42.0	32.1	52.6	

PHILADELPHIA, PHILADELPHIA COUNTY—Continued.

Precipitation.

Year.	January.	February.	March.	April.	May.	June.	July.	August.	September.	October.	November.	December.	Annual.	Authority.
1798 to 1802,	3.66	2.78	6.58	4.42	2.77	3.03	2.58	5.41	3.60	3.42	2.28	3.64	43.17	Report, 1888.
1819 to 1827,	2.30	3.58	3.47	2.65	2.87	3.22	4.25	3.92	3.48	3.51	3.01	3 05	39.40	
1831 to 1837,	3.02	2.78	2.64	3.03	3.56	4.91	4.05	2.87	2.86	4.11	2.30	3.43	39.56	
1825 to 1888,	3.50	3.17	3.61	3.47	3.83	4.11	4.14	4.62	3.61	3.83	3.56	3.63	44.58	
1861 to 1881,	3.33	3.18	3.86	3.99	4.10	4.28	4.13	3.76	3.82	3.23	3.62	3.53	45.94	
1843 to 1853,	2.43	2.74	4.63	3.44	4.90	2.87	4.77	4.98	3.19	3.69	3.51	4.23	45.38	
1884 to 1887,	3.95	4.46	3.07	2.58	3.21	4.30	5.56	4.24	1.57	3.28	3.22	4.45	43.84	

PHILADELPHIA, PHILADELPHIA COUNTY.

Elevation, 120 feet.

Mean Temperature.

1891,	35.6	40.5	38.5	54.5	61.7	72.3	72.4	74.5	71.6	55.1	44.6	43.3	55.3	John Comly, 1529 Centennial av.
1892,	32.1	36.0	37.3	52.0	63.0	75.9	77.2	76.1	67.1	57.3	44.6	33.2	54.3	
1893,	24 4	32.9	39.1	51.7	61.4	72.2	76.5	75.2	65.6	57.4	44.3	36.5	53.1	
1894,	36.9	32.4	47.2	52.0	63.6	73.0	78.1	72.3	69.9	57.6	42.5	36.9	55.2	
1895,	30.8	25.8	39.2	52.0	62.9	73.8	73.2	77.1	72.3	52.7	46.9	39.5	53.8	
Means, 5 years,	32.0	33.5	40.3	52.4	62.5	73.4	75.5	75.0	69.9	56.0	44.6	37.9	54.4	

Precipitation.

1891,	5.18	5.33	5.77	2.82	2.01	3.45	5.89	5.30	1.88	3.19	2.36	4.26	47.44	John Comly, 1529 Centennial av.
1892,	5.06	1.10	5.35	2.49	5.38	2.01	3.25	3.03	2.47	0.44	6.94	2.21	39.73	
1893,	2.90	5.84	2.67	5.50	3.12	3.60	2.96	3.90	3.96	3.56	3.81	3.36	45.18	
1894,	1.85	4.31	1.64	3.22	12.07	2.56	0.65	2.57	6.57	5.62	3.33	4.44	48.83	
1895,	5.06	1.28	3.24	5.59	2.03	3.46	3.15	0.52	0.53	3.16	2.08	2.05	32.15	
Means, 5 years,	4.01	3.57	3.73	3.92	4.92	3.02	3.18	3.06	3.08	3.19	3.70	3.26	35.53	

PHILADELPHIA, PHILADELPHIA COUNTY.

Elevation, 166 feet.

Mean Temperature.

Means, 18 years, 1871-1888, ..	31.2	33.6	38.9	50.0	61.9	71.3	75.4	73.6	66.6	55.9	43.9	34.7	53.1
1889,	38.7	29.5	42.2	52.0	62.8	73.6	75.3	72.8	66.4	52.8	47.0	43.6	54.8
1890,	41.8	41.4	38.8	53.2	64.7	71.4	74.6	73.6	67.2	55.5	46.1	32.2	55.0
1891,	36.4	39.6	38.0	54.3	61.0	71.8	71.9	74.3	71.6	51.9	44.2	42.8	55.1
1892,	31.4	35.2	35.8	50.9	61.9	74.5	76.6	75.6	66.8	56.4	43.6	32.8	53.5
1893,	24.0	32.0	39.2	50.8	61.0	72.2	76.6	75.6	65.8	57.6	44.0	36.4	52.9
1894,	36.6	31.9	47.0	51.5	63.7	72.8	77.8	73.0	70.0	57.2	42.0	36.9	55.0
1895,	30.6	25.4	38.1	51.6	62.4	74.1	73.2	77.4	72.4	52.6	46.8	39.2	53.6
Means, 7 years,	34.2	33.6	93.9	52.0	62.5	72.9	75.1	74.6	68.6	55.3	44.9	37.7	54.3

Report, 1888.
U. S. Weather Bureau.

Precipitation.

1872,	1.49	1.12	3.67	2.60	3.15	4.29	9.20	7.81	2.66	5.20	3.42	2.74	43.86
1873,	5.84	4.75	2.05	3.51	5.83	0.90	5.00	11.49	3.63	5.80	5.10	1.38	55.28
1874,	4.58	2.46	2.16	9.76	2.75	2.96	2.25	5.65	6.01	2.87	2.32	2.48	46.25
1875,	2.83	3.20	3.10	2.83	1.36	4.13	3.63	6.42	2.53	1.42	5.40	3.37	40.22
1876,	1.52	5.03	6.71	2.16	4.45	2.29	5.71	0.98	8.77	1.06	7.31	1.40	47.39
1877,	2.62	0.84	3.40	2.66	1.19	5.22	5.28	0.66	2.71	6.52	5.14	0.83	37.26
1878,	3.94	1.64	2.89	2.55	3.29	3.66	4.35	3.83	0.96	2.04	2.19	3.19	34.53
1879,	2.73	1.19	2.28	4.21	1.22	6.77	3.62	7.13	1.12	0.41	1.38	4.69	36.75
1880,	1.51	2.43	3.53	2.43	0.54	1.67	7.74	5.09	1.10	1.74	1.75	4.05	33.58
1881,	3.66	4.76	3.83	0.61	2.71	3.87	0.96	1.18	0.94	3.04	2.02	2.63	30.21
1882,	4.57	4.22	3.57	2.12	5.06	1.90	1.37	6.40	12.09	1.32	0.99	1.97	45.58
1883,	4.13	5.04	2.02	2.44	1.91	5.91	1.78	3.40	4.24	4.20	1.34	2.76	39.17
1884,	5.46	5.70	4.70	1.63	3.39	3.00	3.83	4.20	0.20	1.54	2.31	3.28	39.34
1885,	2.92	2.97	0.69	2.54	3.76	0.74	2.39	6.80	1.17	3.33	3.35	2.87	33.35
1886,	3.69	4.62	3.17	2.70	4.50	2.86	4.23	1.38	1.20	1.89	3.91	3.09	37.24
1887,	3.23	4.43	2.59	2.00	0.62	6.81	7.14	2.31	4.92	1.68	1.38	5.06	42.17
1888,	4.30	2.57	5.42	2.10	3.46	1.09	3.38	5.86	5.73	3.23	3.77	3.15	44.06
1889,	3.75	2.00	2.58	3.17	4.32	3.39	8.29	7.07	4.66	3.76	6.76	0.85	50.60
1890,	1.83	3.39	4.61	2.28	2.96	1.30	4.03	3.36	2.31	4.82	0.80	2.33	34.02
1891,	3.65	4.71	4.42	2.34	1.74	2.51	4.65	4.22	1.90	2.57	1.70	3.78	38.19
1892,	4.48	0.98	4.32	2.03	5.12	1.98	2.97	2.74	2.06	0.30	5.71	2.09	34.78
1893,	2.58	4.85	2.57	4.47	2.92	3.07	2.04	2.43	3.76	3.32	2.51	3.13	37.65
1894,	1.78	3.07	1.45	2.99	9.46	1.63	0.75	2.15	5.11	4.66	3.26	4.03	40.34
1895,	4.52	1.39	2.61	6.14	1.72	3.15	3.23	0.59	0.61	2.97	2.32	1.76	31.01
Means, 24 years, ...	3.28	3.19	3.26	3.01	3.22	3.13	4.17	4.35	3.28	2.90	3.21	2.74	39.70

U. S. Weather Bureau.

BLOOMING GROVE, PIKE COUNTY.

Mean Temperature.

Year.	January.	February.	March.	April.	May.	June.	July.	August.	September.	October.	November.	December.	Annual.	Authority.
1865 to 1887,	23.2	25.2	30.7	44.2	57.0	66.4	70.4	67.1	60.2	48.3	36.2	27.0	46.4	Report, 1888.
1888,	19.4	25.6	28.0	43.8	56.9	69.4	72.5	69.0	.....	.....	.....	.....	.....	John Grathwohl.
1889,	30.9	21.5	36.8	47.4	61.4	68.0	71.2	65.6	60.0	45.0	40.2	36.8	48.7	
1890,	35.1	34.5	31.6	46.8	59.1	70.4	69.6	67.8	60.7	49.2	39.2	24.1	49.0	
1891,	28.6	30.8	33.0	48.8	56.6	69.7	67.4	69.0	64.5	48.5	36.2	37.6	49.2	
1892,	25.4	27.9	28.6	45.8	57.6	70.9	71.4	69.4	59.2	47.3	36.0	25.2	47.1	
1893,	17.8	24.1	31.8	43.5	57.1	68.5	69.9	67.2	55.2	45.4	34.8	29.4	45.7	
1894,	30.2	23.4	39.6	45.0	59.4	67.7	73.3	67.5	63.5	49.8	34.5	28.3	48.5	
1895,	21.3	18.7	30.6	45.8	60.0	70.3	67.5	69.1	64.6	.....	.....	.....	.....	
Means, 8 years,	26.1	25.8	32.5	45.9	58.5	69.4	70.4	68.2	61.1	48.2	36.8	30.2	47.8	

Precipitation.

1865 to 1887,	2.32	2.92	3.38	2.65	3.74	3.86	4.76	4.71	2.86	3.45	3.56	2.77	40.93	Report, 1888.
1889,	4.30	3.66	3.60	6.70	5.40	6.70	11.00	4.70	8.30	6.10	8.90	3.00	72.36	John Grathwohl.
1890,	2.20	4.50	8.50	3.10	8.30	4.80	6.20	9.10	4.40	8.30	0.60	4.10	64.10	
1891,	5.40	6.20	5.10	3.30	1.90	2.80	6.20	5.90	1.69	2.30	5.00	5.60	51.30	
1892,	6.50	0.80	2.80	1.90	6.50	13.00	4.10	6.90	3.60	0.40	4.40	0.94	51.84	
1893,	3.41	5.60	4.16	3.71	6.72	1.20	2.53	5.75	2.61	1.51	3.95	3.30	44.45	
1894,	2.50	3.40	1.11	2.75	6.10	3.51	3.66	1.62	4.80	6.42	2.91	4.15	42.93	
1895,	3.92	3.47	1.47	5.21	2.74	2.99	4.18	2.80	1.35	.....	.....	.....	.....	
Means, 7 years,	4.03	3.95	3.82	3.81	5.38	5.00	5.41	5.25	3.81	4.17	4.29	3.52	52.44	

GIRARDVILLE, SCHUYLKILL COUNTY.

Elevation, 1,000 feet.

Mean Temperature.

1888,	23.5	28.0	30.5	46.3	57.6	69.2	69.0	70.3	60.0	45.9	42.1	32.8	47.9	E. C. Wagner.
1889,	32.7	26.1	38.5	46.8	60.0	66.9	72.6	67.6	61.6	46.7	[illegible]	[illegible]	[illegible]	
1890,	36.4	35.8	33.4	48.5	58.7	70.0	69.6	67.0	61.4	50.2	40.7	27.5	49.9	
1891,	30.4	33.9	33.1	49.9	57.3	67.2	66.3	67.9	64.4	48.0	37.2	37.6	49.4	
1892,	26.2	30.3	30.2	46.3	57.4	70.6	72.0	71.2	61.2	49.0	39.1	29.4	48.6	
1895,	19.7	27.9	32.9	46.2	57.8	68.7	70.2	69.2	59.2	52.1	35.0	31.6	47.5	
Means, 6 years,	28.2	29.8	33.2	47.8	58.1	68.6	70.0	68.9	61.2	48.6	39.9	32.9	48.9	

Precipitation.

1888,	3.50	3.45	4.35	3.29	7.08	6.50	3.34	6.58	3.18	4.83	4.90	4.62	60.62	E. C. Wagner.
1889,	3.80	1.66	2.77	7.23	6.93	8.01	9.46	6.03	6.50	4.41	10.16	3.31	70.27	
1890,	2.94	4.56	5.25	4.40	12.41	4.56	6.36	6.48	4.51	6.24	1.67	4.65	64.03	
1891,	8.74	4.36	3.80	3.54	1.80	3.70	9.64	9.47	1.99	3.77	5.12	6.23	62.16	
1892,	8.46	1.46	7.60	1.77	4.95	7.62	4.35	2.56	3.42	0.41	4.70	2.02	49.32	
1893,	4.09	7.00	4.82	3.58	8.51	2.17	4.87	4.11	3.10	3.87	3.57	3.23	52.92	
1894,	2.72	5.52	1.13	5.43	12.09	1.79	2.50	1.47	5.47	7.66	2.69	4.75	54.63	
1895,	3.82	1.54	2.80	4.91	3.33	2.77	2.73	4.69	2.69	3.47	2.71	4.65	40.10	
Means, 8 years,	4.76	3.69	4.07	4.27	7.21	4.61	5.41	5.17	4.52	4.83	4.37	4.18	56.73	

SELINSGROVE, SNYDER COUNTY.

Elevation, 455 feet.

Mean Temperature.

1888,	[illegible]	[illegible]	[illegible]	[illegible]	[illegible]	[illegible]	[illegible]	74.5	61.8	46.7	41.7	34.7	[illegible]	J. M. Boyer
1889,	33.3	24.8	44.0	52.8	63.2	68.2	74.4	71.8	63.1	48.9	43.0	38.8	52.2	
1890,	37.0	.....	.....	51.8	60.8	73.5	73.5	70.0	62.2	51.7	40.5	28.2	.....	
1891,	30.1	34.1	34.2	.....	59.7	69.6	68.5	69.0	66.5	50.2	39.6	39.6	.....	
1892,	26.4	30.8	32.5	46.1	59.6	72.3	73.8	72.5	63.2	50.3	39.5	28.0	49.6	
1893,	19.3	26.9	35.5	49.3	59.4	72.0	75.7	73.8	63.2	52.4	39.1	32.4	49.9	
1894,	32.0	29.0	42.6	46.2	61.2	70.5	76.4	69.4	64.8	53.8	38.4	24.7	49.8	
1895,	.....	17.9	34.0	49.2	61.2	72.0	69.6	71.9	65.8	45.3	41.7	32.1	.....	
Means, 7 years,	29.7	27.3	37.1	49.2	60.7	71.2	73.1	71.7	63.8	49.9	41.2	32.4	50.6	

SELINSGROVE, SNYDER COUNTY—Continued.

Precipitation.

Year.	January.	February.	March.	April.	May.	June.	July.	August	September.	October.	November.	December.	Annual.	Authority.
1888,	.....	.....	.....	.....	.....	.....	.....	10.12	5.35	.....	2.40	3.09	.....	J. M. Boyer.
1889,	4.00	1.52	2.60	3.02	9.20	5.10	4.29	6.09	5.16	3.65	9.13	2.66	56.33	
1890,	1.62	.....	.....	4.11	3.56	1.36	3.58	5.81	3.13	6.97	1.54	4.38	.....	
1891,	8.59	3.09	8.39	1.82	1.36	4.74	6.69	7.18	4.12	4.46	3.85	3.97	58.26	
1892,	5.13	0.88	3.92	1.60	6.25	8.18	4.77	3.17	3.29	0.37	4.30	1.90	43.76	
1893,	2.78	5.63	3.57	4.64	6.85	4.44	2.32	4.07	3.12	4.21	2.45	2.48	46.56	
1894,	0.83	3.87	1.09	4.86	10.03	2.40	1.20	2.47	4.25	5.58	2.08	3.76	42.42	
1895,	.....	1.26	2.92	2.55	3.26	3.39	2.54	4.58	1.53	1.80	1.50	3.06	.....	
Means, 7 years,	3.73	2.71	3.75	3.23	5.79	4.23	3.63	5.42	3.74	3.86	3.41	3.16	46.66	

CONFLUENCE, SOMERSET COUNTY.

Precipitation.

1875,	1.74	2.18	3.97	2.26	2.35	2.79	7.79	4.69	1.54	2.51	4.03	3.28	39.13	U. S. Weather Bureau Records.
1876,	3.62	4.24	3.15	3.42	4.21	3.94	6.15	1.99	10.09	1.83	2.12	1.64	46.40	
1877,	4.01	1.59	4.70	2.87	2.14	7.13	6.35	1.11	3.17	4.00	6.06	1.88	45.01	
1878,	4.47	0.63	3.24	3.74	3.15	2.43	4.35	2.52	2.66	3.96	6.08	3.84	41.07	Dr. M. Tannehill.
1879,	2.66	3.08	5.82	1 56	1.49	3.50	4.48	5.06	1.16	1.76	2.67	5.53	38.77	
1880,	6.06	4.45	4.27	3.41	2.39	6.69	5.45	4.88	3.60	2.18	1.97	3.83	49.18	
1881,	2.99	3.51	2.28	1.97	3.83	9.91	3.62	0.08	1.17	3.68	2.24	5.99	41.37	
1882,	7.90	6.07	6.80	2.07	5.97	5.51	3.26	5.20	1.88	1.93	2.33	3.18	55.10	
1883,	4.23	6.57	3.03	4.42	4.78	3.72	6.86	3.87	2.87	3.34	2.49	3.63	49.81	
1884,	4.07	6.50	5.19	2.84	2.79	1.78	6.29	1.92	1.56	2.68	1.63	4.90	42.15	
1885,	5.79	2.76	2.42	3.20	3.27	1.82	2.70	5.45	1.10	4.34	2.80	3.67	39.32	
1886,	3.42	2.49	3.27	2.78	4.96	5.53	3.54	4.51	4.11	1.07	5.50	2.89	44.07	
1887,	2.09	7.19	1.42	4.43	4.19	.....	3.49	2.99	4.21	1.17	1.33	1.52	.....	
1888,	7.62	2.02	3.30	2.70	5.38	3.40	.....	.....	.....	5.47	3.05	2.25	.....	
1889,	1.99	2.62	1.98	3.21	4.46	4.69	4.22	3.38	1.90	3.33	4.82	3.35	39.96	Dr. M. Tannehill.
1890,	4.63	5.23	6.94	4.75	6.12	3.38	2.88	5.75	5.84	8.06	2.55	4.06	60.19	
1891,	4.51	8.00	4.36	3.12	3.73	6.83	6.57	5.92	3.62	3.31	3.45	4.06	57.48	

1892,	3.09	2.92	3.26	4.74	5.07	4.93	4.18	2.54	1.57	0.90	3.18	2.06	38.44
1893,	2.37	5.71	1.36	6.37	6.64	2.85	2.65	3.25	2.46	3.99	2.72	2.98	43.39
1894,	3.15	3.57	2.36	4.94	5.86	2.90	3.00	1.27	3.48	2.71	2.87	5.93	42.14
1895,	2.98	1.43	4.03	3.57	1.94	4.28	6.18	3.37	2.68	0.47	3.02	2.58	35.11
Means, 21 years,	3.97	3.94	3.67	3.45	4.03	4.40	4.70	2.51	3.08	2.99	3.19	3.52	44.45

SOMERSET, SOMERSET COUNTY.

Elevation, 2,250 feet.

Mean Temperature.

1839-1869,	26.4	28.2	35.2	46.4	57.2	66.0	68.9	66.8	59.6	47.8	38.6	28.4	47.5	Report, 1888.
1888,	22.2	29.6	30.0	43.4	53.0	63.0	64.3	64.5	53.3	42.9	39.0	27.1	44.4	William M. Schrock.
1889,	30.7	21.0	35.3	45.2	54.2	60.4	68.5	62.7	57.0	44.6	40.4	41.7	46.8	
1890,	38.0	36.8	38.0	47.0	55.7	68.1	67.7	65.4	59.6	49.0	41.1	26.8	49.4	
1891,	29.9	33.5	30.1	46.4	53.4	66.7	64.4	66.4	62.2	47.8	38.2	35.0	47.8	
1892,	24.3	30.1	29.2	44.8	55.2	69.6	67.2	67.4	61.8	45.8	35.9	25.8	46.4	
1893,	18.6	26.5	35.4	44.4	54.7	67.1	67.5	70.2	59.9	49.2	35.9	32.9	46.9	
1894,	31.3	26.2	43.6	46.7	59.5	70.4	71.1	68.4	65.8	51.4	31.2	29.6	49.8	
1895,	18.9	20.4	32.6	47.8	57.2	78.5	66.4	69.7	66.6	45.7	40.8	33.0	48.1	
Means, 8 years,	24.7	28.0	34.3	45.7	55.4	68.0	67.1	66.8	60.8	47.0	38.2	31.5	47.3	

Precipitation.

1848-1861,	2.04	2.12	2.02	4.48	4.56	3.71	2.98	3.41	2.98	2.91	3.39	3.24	37.84	Report, 1888.
1888,	6.40	1.34	3.25	2.54	5.85	2.76	4.30	7.68	3.26	5.47	2.74	2.21	47.80	W. M. Schrock
1889,	3.48	3.13	2.52	4.55	8.32	3.87	5.06	3.35	2.94	2.61	7.22	4.29	51.33	
1890,	5.60	4.51	5.42	3.16	8.90	4.93	2.36	7.90	7.84	7.12	3.00	2.52	64.26	
1891,	5.51	5.50	5.37	1.13	4.10	5.20	4.68	5.02	4.12	2.45	2.45	4.60	50.13	
1892,	3.05	2.95	3.85	4.43	5.28	4.40	3.97	2.09	1.42	0.32	6.17	3.32	41.25	
1893,	3.68	8.38	1.67	5.46	7.30	2.02	3.37	3.93	3.26	3.02	1.16	1.75	45.00	
1894,	3.19	5.20	1.85	10.00	14.33	3.32	3.50	1.05	3.12	3.20	2.70	5.69	57.15	
1895,	6.36	1.56	3.24	2.58	1.88	2.80	2.94	2.79	0.50	1.18	2.66	2.89	31.48	
Means, 8 years,	4.66	4.07	3.41	4.23	7.00	3.66	3.77	4.23	3.31	3.17	3.51	3.41	48.44	

STOYESTOWN, SOMERSET COUNTY.

Precipitation.

Year.	January.	February.	March.	April.	May.	June.	July.	August.	September.	October.	November.	December.	Annual.	Authority.
1891,	2.63	5.95	4.41	2.45	3.27	5.34	5.32	3.51	2.39	3.24	2.15	3.02	43.68	H. F. Berkebile.
1892,	2.17	3.02	3.48	3.12	5.72	4.72	6.98	1.82	1.88	0.98	4.22	2.18	40.29	
1893,	3.79	7.22	1.49	4.85	6.14	3.28	3.41	2.91	2.14	4.61	3.36	4.71	47.91	
1894,	4.12	4.84	1.48	3.85	8.31	2.44	3.91	1.06	6.39	1.90	3.12	4.57	45.19	
1895,	3.37	2.70	3.66	3.04	1.70	3.18	4.30	2.80	0.72	0.59	1.72	.....	.....	
Means, 5 years,	3.22	4.75	2.90	3.46	5.03	3.79	4.78	2.42	2.70	2.26	2.91	3.62	44.47	

EAGLE'S MERE, SULLIVAN COUNTY.

Elevation, 2,060 feet.

Mean Temperature.

1888,	13.6	22.2	30.2	41.6	52.5	66.6	64.0	66.5	55.6	40.5	37.0	25.6	43.0	E. S. Chase.
1889,	26.6	12.0	33.4	42.3	57.3	.....	67.5	64.8	58.2	41.7	37.3	33.1	.....	
1890,	21.0	30.4	26.3	43.6	52.5	65.4	66.5	64.0	59.6	44.8	34.8	22.1	45.1	
1891,	23.8	26.8	29.1	41.6	52.3	.....	.....	.....	.....	.....	.....	.....	.....	
1892,	22.3	.....	.....	.....	.....	.....	.....	.....	.....	.....	.....	.....	.....	
Means, 3 years,	23.5	22.8	29.8	43.0	53.6	66.0	66.0	65.1	57.8	42.3	36.4	26.9	44.4	

Precipitation.

1888,	6.16	3.87	4.24	3.47	3.70	2.69	3.92	9.25	6.34	9.18	6.22	4.77	63.91	E. S. Chase.
1889,	4.92	3.87	1.85	5.71	9.21	.....	6.30	2.82	9.35	8.61	9.27	3.28	.....	
1890,	4.57	6.20	7.61	4.23	8.97	3.72	4.24	7.28	7.11	8.41	1.64	7.03	71.00	
1891,	5.50	5.46	5.88	3.15	2.67	.....	.....	.....	.....	.....	.....	.....	.....	
1892,	6.19	.....	.....	.....	.....	.....	.....	.....	.....	.....	.....	.....	.....	
Means, 3 years,	5.47	4.85	4.92	4.14	6.14	3.20	4.82	6.45	7.60	8.73	5.71	5.03	67.06	

TIOGA, TIOGA COUNTY.

Elevation, 1,050 feet.

Mean Temperature.

1863-1879,	23.6	24.3	31.0	43.3	55.1	65.7	70.9	68.2	60.7	48.2	37.4	26.6	46.2	Report, 1888.

WELLSBOROUGH, TIOGA COUNTY.

Latitude, 41.46; Longitude, 77.20; Elevation, 1,357 feet.

Mean Temperature.

1879-1887,	24.3	26.6	31.2	43.3	60.6	65.1	70.8	64.8	59.7	50.7	38.0	29.7	47.1	Report, 1888.
1888,	20.6	26.3	27.6	42.1	54.9	65.5	65.6	65.5	55.4	46.6	39.8	29.8	44.7	H. D. Deming.
1889,	30.0	18.8	35.7	44.2	55.3	64.6	68.6	62.3	58.8	41.2	38.3	35.0	45.9	
1890,	35.3	34.0	27.8	44.7	53.5	64.5	65.5	62.2	56.6	46.5	36.2	22.2	45.8	
1891,	25.7	29.8	31.2	45.4	50.4	61.5	60.4	62.0	59.0	44.4	34.6	34.6	44.9	
1892,	22.0	26.9	25.2	41.0	50.6	64.8	64.5	64.0	54.8	43.3	31.1	24.0	42.9	
1893,	15.8	23.0	29.1	40.1	50.9	63.8	65.1	63.2	53.2	46.0	33.5	28.3	42.7	
1894,	28.6	23.4	33.3	41.9	54.2	65.6	67.5	61.5	60.6	48.3	32.0	27.8	45.8	
1895,	18.6	13.6	26.6	42.7	55.8	65.0	62.6	63.6	58.7	41.0	38.0	30.0	43.0	
Means, 8 years,	24.6	24.5	30.2	42.8	53.2	64.4	65.0	63.0	57.1	44.7	35.4	29.0	44.5	

Precipitation.

1888,	3.70	4.54	3.60	2.49	3.16	3.90	3.50	5.76	1.75	6.69	3.68	5.91	48.68	H. D. Deming.
1889,	8.20	2.98	3.24	8.15	3.45	10.04	3.06	0.83	2.71	5.56	9.07	3.92	60.45	
1890,	1.98	2.28	6.03	4.03	7.80	5.14	2.65	6.89	4.39	4.69	0.93	4.97	51.78	
1891,	0.53	3.46	2.72	1.67	1.30	4.07	3.43	3.97	2.30	2.41	4.11	4.01	29.01	
1892,	3.67	2.21	4.56	0.61	6.69	8.84	2.15	4.73	1.18	0.33	2.55	0.40	37.92	
1893,	4.92	6.55	5.09	5.38	6.58	1.42	2.50	4.59	2.03	2.88	3.00	4.21	49.15	
1894,	2.25	2.25	0.24	8.60	10.23	1.89	3.88	2.05	5.85	3.81	3.06	4.07	49.18	
1895,	3.00	0.85	2.90	2.21	6.44	3.50	3.22	4.65	1.12	1.62	2.67	6.55	38.73	
Means, 8 years,	4.41	3.14	3.55	4.07	5.71	4.85	3.05	4.13	2.67	3.50	3.63	4.25	46.86	

LEWISBURG, UNION COUNTY.

Elevation, 457 feet.

Mean Temperature.

Year.	January.	February.	March.	April.	May.	June.	July.	August.	September.	October.	November.	December.	Annual.	Authority.
1856-1873,	23.5	26.0	33.5	48.6	58.5	69.1	73.2	69.5	61.3	49.0	37.8	27.6	48.1	Report, 1888.
1889,	.....	.....	.....	.....	.....	.....	.....	.....	.....	44.2	40.3	37.8	.....	F. O. Whitman and Prof. W. G. Owen.
1890,	37.0	36.9	34.5	50.8	59.9	71.9	72.6	70.8	63.2	52.3	42.0	27.8	51.6	
1891,	29.9	34.9	35.0	52.0	60.4	71.0	70.1	71.2	.....	51.2	40.6	38.3	.....	
1892,	.....	.....	31.1	47.4	57.3	72.6	72.7	72.3	59.9	50.6	39.8	28.4	.....	
1893,	18.0	27.0	34.0	47.2	57.6	70.3	72.3	.....	60.2	52.6	38.3	34.1	42.9	
1894,	32.2	26.2	42.5	47.4	60.7	68.1	74.4	70.0	67.2	53.1	38.9	31.8	51.0	
1895,	18.9	17.8	34.2	49.6	61.2	71.0	68.0	72.4	67.2	47.0	42.8	33.8	48.7	
Means, 6 years,	27.2	28.6	33.4	49.1	59.5	71.0	71.7	73.3	63.5	50.1	40.4	33.1	50.1	

Precipitation.

1856,	.....	1.70	1.19	3.02	3.03	2.39	3.21	2.47	2.04	0.74	2.43	2.67	.....	Prof. C. S. James, University.
1857,	1.35	1.11	1.20	2.38	6.70	7.28	4.19	3.02	2.01	1.82	2.23	4.73	38.02	
1858,	2.23	1.64	0.45	3.38	6.57	4.04	4.55	4.44	2.08	2.29	3.72	4.47	39.86	
1859,	2.00	2.73	5.67	5.73	2.20	4.34	2.32	4.46	4.97	1.03	2.12	3.94	41.51	
1860,	1.43	2.53	2.15	.....	.....	3.86	2.82	.....	2.31	4.55	.....	.....	.....	
1865,	4.73	3.38	6.46	2.36	5.48	5.22	3.79	2.12	5.46	1.34	2.47	3.12	45.93	
1866,	1.91	2.73	1.47	3.25	3.47	3.64	2.63	4.21	5.18	4.50	4.60	2.80	40.51	
1867,	1.61	4.10	2.45	4.26	8.52	4.91	2.73	8.74	3.13	2.78	1.40	2.77	47.40	
1868,	2.56	1.57	2.37	3.85	4.10	2.71	2.05	3.65	5.71	0.83	5.40	2.14	36.94	
1869,	2.10	1.62	3.51	2.56	4.07	4.53	4.11	2.19	2.92	5.20	2.57	3.25	38.63	
1870,	4.20	4.39	1.96	4.74	3.19	5.17	3.99	2.67	2.57	3.38	1.60	1.53	39.39	
1871,	2.25	1.50	4.01	1.43	1.58	4.28	6.43	4.33	1.57	2.94	2.40	1.43	34.15	
1872,	1.54	1.75	.....	.....	2.94	5.31	5.97	9.50	2.87	4.73	2.29	.....	.....	
1873,	.....	.....	3.82	4.46	2.94	1.96	4.96	10.87	2.48	6.02	1.98	.....	.....	
Means, 14 years,	2.37	2.56	3.26	3.31	4.30	4.23	3.88	5.16	3.19	3.05	2.94	3.05	41.30	

1889,										3.04	7.13	2.67		F. O. Whitman and Prof. W. G. Owen.
1890,	1.92	3.89	3.21	3.54	6.40	2.80	3.79	5.78	3.79	5.71	1.21	2.99	44.97	
1891,	3.33	3.75	6.40	2.29	0.67	5.21	5.09	9.42	2.60	3.75	3.45	4.17		
1892,			5.56	2.34	4.96	5.21	3.40	4.55	4.18	0.22	3.94	0.70		
1893,	2.40	4.57	3.07	4.62	6.42	4.36	2.35		1.74	3.20	1.61		34.34	
1894,	2.84	2.46	1.13	5.33	9.40	2.39	1.36	2.17	5.09	6.02	1.86	4.06	44.11	
1895,	3.10	1.35	1.38	2.41	3.66	4.13	2.54	4.22	4.11	1.29	2.96	4.09	35.24	
Means, 6 years,	2.72	3.20	3.46	3.44	5.25	4.02	3.09	5.23	3.57	3.32	3.17	3.11	43.58	

FRANKLIN, VENANGO COUNTY.

Mean Temperature.

1867-1887,	23.1	24.3	29.8	48.3	54.6	62.5	67.0	64.7	56.9	45.7	34.2	24.4	44.3	Report, 1888
1888,	20.1	32.6	28.6	45.3	56.3	65.9	66.8	65.4	55.0	43.9	38.5	29.8	45.7	Prof. N. P. Kinsley
1889,	29.3	19.6	38.2	45.0	57.4	63.6	67.6	61.4	59.4	44.4	38.7	36.7	46.7	
1890,	34.4	34.5	29.1	45.6	55.2	67.6	67.5	63.7	57.7					
Means, 3 years,	27.9	28.9	32.0	45.3	56.5	65.7	67.3	63.5	57.4	43.6	38.6	33.2	46.2	

Precipitation.

1840-1884,	3.88	3.26	3.42	2.50	2.93	5.05	4.61	3.50	3.71	3.01	3.43	3.51	42.86	Report, 1888.
1888,	4.42	4.08	2.41	2.38	4.09	6.53	2.77	5.32	4.97	4.58	3.98	2.56	48.21	Prof. N. P. Kinsley.
1889,	4.12	1.68	1.56	3.10	2.19	5.25	8.86	2.12	4.39	3.10	2.88	4.53	43.78	
1890,	4.59	4.84	4.78	4.07	9.98	2.96	4.19	4.99	6.60					
1891,	4.35	3.53	2.92	3.18	5.42	4.91	5.27	4.21	5.31	3.84	3.43	3.51	46.0	
Means, 3 years,														

OIL CITY, VENANGO COUNTY.

Precipitation.

1877,	2.65	1.20	5.09	1.03	0.64	6.51	3.43	1.81	2.99	3.20	5.90	2.22	36.67	W. R. Stevenson and Frank Ross.
1878,	4.58	2.97	3.17	2.87	4.40	4.44	5.53	2.65	6.34	2.45	4.67	4.78	48.85	
1879,	4.42	4.58	3.94	2.88	1.97	2.93	3.88	1.90	2.97	3.61	6.22	5.82	45.12	
1880,	4.55	2.80	2.25	4.55	2.80	4.62	1.73	2.68	2.68	3.40	2.50	2.30	36.88	
1881,	4.78	4.33	2.80	2.29	3.53	9.10	1.43	0.72	2.33	4.84	4.84	5.60	46.59	
1882,	3.61	4.53	3.72	2.53	6.09	5.23	3.27	4.97	6.07	2.17	2.41	4.10	48.70	
1883,	6.47	6.08	4.74											
Means, 6 years,	4.42	3.78	3.68	2.69	3.24	5.47	3.21	2.45	3.90	3.28	4.42	4.14	43.78	

OIL CITY, VENANGO COUNTY—Continued.

Precipitation.

Year.	January.	February.	March.	April.	May.	June.	July.	August.	September.	October.	November.	December.	Annual.	Authority.
1887,	1.40	7.04	1.27	2.15	2.22	.....	5.53	4.61	2.24	3.77	2.56	1.76	.....	W. R. Stevenson.
1888,	4.57	0.79	2.30	3.24	1.30	2.58	1.24	0.71	1.29	0.54	2.98	1.26	22.80	Frank Ross and E. P. Thompson.
1889,	1.81	0.29	1.50	3.98	3.85	7.04	4.30	1.65	3.43	3.17	2.12	1.63	34.77	
1890,	1.60	2.46	2.75	1.31	8.50	4.91	2.21	5.56	7.31	3.97	2.58	1.96	45.16	
1891,	2.16	5.24	3.23	1.91	1.08	5.13	8.63	2.59	1.50	1.70	2.85	2.18	38.20	
1892,	1.32	2.07	1.32	0.78	7.56	4.07	3.83	3.45	2.74	1.14	2.84	0.95	32.07	
1893,	3.29	8.11	2.92	4.92	6.15	3.99	4.52	3.04	2.39	4.02	1.99	4.63	49.97	
1894,	3.48	2.94	1.90	3.17	5.04	1.62	1.95	0.41	6.51	2.43	2.22	2.65	34.32	
1895,	4.63	1.49	1.64	2.68	4.22	2.58	3.65	3.09	5.15	1.24	5.11	5.32	40.80	
Means, 9 years,	2.70	3.38	2.09	2.68	4.43	3.99	3.99	2.79	3.62	2.44	2.80	2.48	37.39	

COLUMBUS, WARREN COUNTY.

Elevation, 1,410 feet.

Mean Temperature.

1880,	.....	.....	33.2	47.0	63.4	68.0	69.0	69.2	61.1	50.4	31.6	21.2	.....	William Loveland.
1881,	18.8	22.9	31.4	41.4	62.4	62.3	69.5	70.9	71.8	55.9	38.7	35.2	49.2	
1882,	23.9	33.8	36.0	43.2	51.3	64.0	66.2	68.2	62.9	55.4	36.9	24.6	47.4	
1883,	19.9	24.6	26.5	44.4	54.4	65.9	67.2	65.0	57.6	50.4	39.6	28.6	45.3	
1884,	16.4	28.9	32.2	41.9	53.8	67.1	63.6	66.3	64.6	52.2	35.7	26.6	45.8	
1885,	18.4	13.2	18.6	42.0	54.8	61.5	69.8	63.2	59.8	48.6	38.0	27.4	43.0	
1886,	20.6	22.2	33.0	50.4	54.4	61.0	66.0	65.4	62.0	51.0	33.7	20.2	45.0	
1887,	20.5	29.0	27.3	43.2	62.4	64.3	73.7	65.5	57.1	45.7	36.7	27.9	46.1	
1888,	17.9	24.9	28.3	42.0	55.3	65.4	66.0	66.4	56.3	44.0	40.6	29.2	44.7	
1889,	29.2	18.4	36.5	45.5	56.0	63.2	68.1	63.8	61.0	43.0	39.1	37.3	46.8	
1890,	34.7	33.9	28.8	45.2	54.4	67.5	67.8	64.6	59.8	48.6	39.3	24.2	47.4	
1891,	26.7	32.4	31.0	45.3	52.2	65.5	62.6	65.6	62.8	47.0	34.3	34.7	46.7	
1892,	20.9	29.8	27.8	42.6	54.5	69.0	66.4	66.0	59.9	47.8	36.7	24.8	45.5	
Means, 13 years,	22.3	26.2	30.0	44.2	56.1	64.9	67.1	66.2	59.7	49.3	39.2	27.8	46.1	

Precipitation.

1886,	4.61	2.34	2.98	2.85	1.94	2.63	3.37	1.62	4.15	1.68	5.35	2.91	36.43	William Loveland.
1887,	2.84	6.79	2.07	2.75	2.03	2.49	2.76	4.42	3.49	3.45	2.99	2.15	40.27	
1888,	3.32	2.03	1.74	3.30	2.80	4.38	2.61	3.15	4.13	4.22	3.81	3.00	38.49	
1889,	3.22	1.53	1.63	3.24	2.88	5.12	2.00	2.37	5.25	3.44	4.00	5.09	39.77	
1890,	5.07	4.68	4.33	4.65	9.15	5.66	3.95	6.20	7.10	7.25	4.29	2.16	64.49	
1891,	2.57	6.67	2.72	1.80	1.58	3.33	5.34	3.74	2.46	4.29	5.70	4.57	44.76	
1892,	2.79	3.71	1.63	1.63	8.30	11.62	4.39	7.64	4.18	2.79	3.90	2.05	54.63	
Means, 7 years,	3.49	3.97	2.30	2.92	4.10	5.03	3.49	4.16	4.39	4.16	4.29	3.13	45.55	

WARREN, WARREN COUNTY.

Precipitation.

1889,	2.77	1.44	0.77	5.00	3.00	3.86	5.42	3.41	3.67	2.66	3.53	4.47	41.00	James K. Simpson.
1890,	4.34	3.68	3.66	5.09	8.19	4.71	2.24	5.97	8.70	6.62	2.82	2.20	58.22	
1891,	2.47	5.88	2.54	1.70	1.97	3.58	12.54	4.74	2.66	3.10	5.79	4.60	51.67	
1892,	2.93	3.20	1.46	1.98	9.96	7.91	4.20	4.83	2.52	2.36	3.86	2.36	47.56	
1893,	2.76	5.51	3.01	4.10	6.28	4.82	1.79	6.44	1.28	3.53	3.28	5.91	48.71	
1894,	3.03	2.89	1.87	3.03	9.21	3.19	2.88	1.31	6.14	3.30	3.64	2.87	43.36	
1895,	3.22	0.94	1.42	3.05	[illegible]	2.70	2.92	4.65	2.12	1.82	5.73	2.01	[illegible]	
Means, 7 years,	3.07	3.36	2.10	3.42	5.85	4.40	4.57	4.48	3.87	3.48	4.09	3.56	46.29	

CANONSBURG, WASHINGTON COUNTY.

Latitude, 40.17; Longitude, 80.10; Elevation, 936 feet.

Mean Temperature.

1856-1878,	28.3	31.9	39.1	48.9	59.4	68.4	73.2	70.3	62.6	52.3	39.7	31.5	50.4	Report, 1888.
1889,	.....	.....	.....	.....	.....	.....	.....	67.9	62.5	45.0	39.8	43.4	.....	
1890,	39.6	39.0	33.0	51.2	.....	70.7	70.7	67.3	.....	.....	42.7	.....		

Precipitation.

1840-1878,	3.20	2.10	2.96	2.75	3.22	3.48	4.13	2.91	3.61	2.54	2.45	2.58	[illegible]	Report, 1888.
1889,	.....	.....	.....	.....	.....	.....	.....	1.61	3.41	2.87	4.91	3.30	.....	
1890,	5.01	5.55	4.48	4.24	5.20	1.82	3.93	6.89	.....	.....	1.91	.....	.....	

LOCK NO. 4, WASHINGTON COUNTY.

Precipitation.

Year.	January.	February.	March.	April.	May.	June.	July.	August.	September.	October.	November.	December.	Annual.	Authority.
1886,	3.91	0.93	2.32	3.25	4.77	5.56	3.74	3.07	3.94	0.98	4.36	2.92	39.75	J. K. McGowan and A. F. McGowan.
1887,	1.83	5.39	0.97	3.11	3.16	6.69	6.89	2.25	2.56	3.13	1.82	1.39	39.19	
1888,	6.13	1.54	3.91	1.59	3.27	2.32	6.09	9.02	3.37	5.01	3.22	1.82	47.29	
1889,	2.61	1.67	2.56	4.27	5.84	5.67	3.29	2.18	5.01	3.27	5.96	2.77	45.10	
1890,	5.57	5.04	5.62	3.25	7.80	2.89	4.65	7.39	6.12	6.82	1.77	5.83	62.75	
1891,	3.21	7.23	4.04	1.77	4.29	4.56	7.00	2.93	2.02	2.12	2.70	3.53	45.40	
1892,	3.90	2.44	2.24	2.61	4.72	5.14	3.90	1.07	1.83	0.58	3.16	2.16	33.75	
1893,	2.81	5.43	1.06	4.62	5.19	2.90	2.92	2.42	1.10	3.84	1.35	3.32	36.96	
1894,	2.34	2.74	1.95	2.95	4.21	2.38	2.52	1.62	4.19	1.36	2.37	3.56	32.20	
1895,	3.64	0.58	1.82	2.49	1.71	1.94	2.87	2.36	0.55	0.67	3.11	3.14	24.88	
Means, 10 years,	3.60	3.30	2.65	2.99	4.50	4.01	4.39	3.43	3.07	2.78	2.98	3.04	40.74	

DYBERRY, WAYNE COUNTY.

Elevation, 1,100 feet.

Mean Temperature.

1865-1887,	20.8	22.5	28.8	42.1	54.6	64.5	68.4	65.2	58.5	46.8	34.7	24.9	44.3	Report, 1888.
1888,	15.5	20.9	23.4	40.3	53.5	63.0	63.7	63.9	54.5	41.3	37.6	27.8	42.1	Theodore Day.
1889,	.....	17.4	33.3	45.8	56.3	63.0	65.8	61.2	57.2	41.6	37.8	33.3	45.0	
1890,	31.6	30.1	27.5	43.4	54.0	64.0	64.8	63.0	56.4	45.8	35.6	20.6	44.7	
1891,	24.9	27.1	30.2	44.3	52.0	63.7	63.0	65.0	60.6	44.1	34.3	34.6	45.3	
1892,	21.4	25.6	26.3	42.4	51.6	66.3	66.6	65.9	55.9	44.4	34.4	22.6	43.6	
1893,	14.1	20.7	28.6	41.8	54.4	66.0	65.6	66.1	53.5	48.1	35.0	25.8	43.3	
1894,	26.6	20.2	37.7	43.8	55.4	64.8	69.4	64.6	62.3	49.2	33.4	26.8	46.2	
1895,	18.2	14.8	27.4	44.4	56.8	67.7	64.8	67.4	62.3	42.2	39.9	30.2	44.7	
Means, 8 years,	21.8	22.1	29.3	43.3	54.2	64.8	65.4	64.6	57.8	44.6	36.0	27.7	44.4	

Precipitation.

1866-1888,	2.04	2.78	3.17	2.46	2.83	2.95	5.00	3.72	2.82	3.24	3.10	2.59	37.68	Report, 1888
1888,	4.38	3.07	4.01	2.98	3.80	2.07	4.19	7.46	6.49	3.97	4.61	3.40	51.49	Theodore Day.
1889,	.....	.....	1.74	4.55	4.72	4.24	6.53	2.85	4.18	3.75	5.80	2.91	45.72	
1890,	2.74	3.74	5.00	2.53	5.56	4.24	4.45	6.35	4.10	7.39	1.68	5.29	53.37	
1891,	5.30	4.97	4.19	2.42	2.27	1.85	3.88	4.75	2.37	3.41	1.85	4.17	41.43	
1892,	5.65	1.29	4.14	1.54	5.79	6.07	2.91	4.64	2.10	0.82	3.48	1.76	40.19	
1893,	2.12	6.58	3.30	3.65	6.21	3.06	4.62	4.45	3.58	2.17	2.17	3.32	45.23	
1894,	1.95	2.73	1.55	2.51	6.25	2.86	1.26	1.27	4.40	5.43	2.21	3.89	36.31	
1895,	2.95	0.74	1.44	3.22	2.52	3.10	1.78	3.64	0.95	2.46	3.04	3.02	28.86	
Means, 8 years,	3.58	3.30	3.17	2.92	4.65	3.44	3.70	4.43	3.52	3.68	3.10	3.47	42.96	

HONESDALE, WAYNE COUNTY.

Latitude, 41.35; Longitude, 75.20; Elevation, 1,000 feet.

Mean Temperature.

1885,	20.6	13.1	28.9	41.1	55.1	63.7	71.0	67.1	61.0	48.4	39.1	29.1	44.8	John Torry.
1886,	21.1	23.2	33.7	51.4	56.5	62.8	68.7	67.1	61.6	49.4	37.1	21.4	46.2	
1887,	19.3	27.6	26.3	42.3	63.7	66.6	73.7	65.4	55.5	45.8	35.7	24.8	45.6	
1888,	16 3	21.9	24.6	40.3	53.7	63.7	64.0	65.0	56.1	41.5	38.0	28.0	42.8	
1889,	27.8	16.0	34.2	45.2	56.4	63.7	66.4	62.0	61.0	45.4	41.2	35.5	46.2	
1890,	33.0	33.2	30.4	45.4	56.4	66.2	66.5	65.9	59.8	48.2	37.2	22.1	47.0	
1891,	26.4	29.4	32.4	46.9	54.9	65.0	64.4	67.5	63.4	47.4	36.3	35.1	47.4	
1892,	23.5	27.6	28.7	43.7	55.9	69.3	69.0	68.1	58.3	47.4	35.7	24.7	46.0	
1893,	17.0	22.8	30.4	43.0	55.7	67.4	67.0	66.5	55.9	50.2	36.8	27.6	45.0	
1894,	29.4	22.8	37.5	44.8	57.9	67.0	71.7	66.2	63.7	51.1	36.6	29.7	48.2	Andrew Thompson.
1895,	22.5	18.3	30.4	45.8	58.6	69.5	.....	.....	62.4	43.2	41.2	31.4	.....	
Means, 11 years,	23.4	23.3	30.7	44.5	56.8	65.9	68.2	66.1	59.9	47.1	37.7	28.1	46.0	

Precipitation.

1882-1887,	3.49	3.59	2.81	2.51	4.25	3.48	5.60	4.13	2.67	2.55	3.02	2.90	41.00	Report, 1888
1882,	4.60	3.23	2.00	1.30	5.24	3.58	6.54	3.33	3.39	1.68	0.93	1.50	37.32	John Torry
1883,	2.38	2.81	2.27	3.50	3.18	6.51	5.44	0.77	2.06	3.61	1.37	2.50	36.53	
1884,	3.75	4.06	4.39	2.96	5.40	1.87	5.36	3.24	1.76	2.76	2.64	3.97	42.16	
1885,	4.46	3.01	0.92	2.51	2.79	2.17	4.03	9.58	1.71	3.58	4.31	2.33	41.40	
1886,	2.75	3.02	3.64	2.67	6.23	2.39	3.29	2.74	4.29	2.56	6.36	2.31	42.25	
1887,	3.01	5.37	3.62	2.62	2.65	4.39	8.93	5.11	2.28	1.10	2.52	4.80	46.40	
1888,	4.03	3.02	4.05	2.98	2.98	2.39	3.75	5.59	7.17	3.92	3.97	3.62	47.48	
1889,	4.15	2.10	1.88	5.55	5.47	2.13	5.55	2.60	5.90	4.02	5.31	3.53	48.19	

HONESDALE, WAYNE COUNTY—Continued.

Precipitation—Continued.

Year.	January.	February.	March.	April.	May.	June.	July.	August.	September.	October.	November	December	Annual.	Authority.
1890,	2.29	3.19	4.48	2.87	6.11	4.14	4.73	5.97	4.55	6.77	1.18	4.01	50.29	
1891,	4.21	3.45	4.32	2.68	1.92	1.45	4.71	4.21	2.53	3.74	1.82	3.53	38.57	
1892,	5.32	2.02	2.88	1.58	7.15	5.25	3.68	5.78	2.15	0.82	4.62	1.72	42.97	
1893,	2.39	5.67	3.35	3.89	5.70	2.20	3.77	3.17	2.83	1.99	2.49	4.08	41.53	
1894,	2.01	3.63	1.59	3.30	6.07	3.10	0.71	1.53	4.47	5.64	2.18	4.05	38.28	Andrew Thompson.
1895,	3.68	0.93	1.51	3.39	2.89	2.07	.....	.....	2.12	2.65	2.16	3.24	.....	
Means, 14 years,	3.50	3.25	2.92	2.95	4.56	3.12	4.65	4.12	3.42	3.20	2.99	3.23	41.91	

SALEM CORNERS, WAYNE COUNTY.

Elevation, 1,600 feet.

Mean Temperature.

1888,	.....	.....	.....	.....	.....	.....	.....	.....	.....	41.7	38.7	27.8	.....	Dr. T. B. Orchards
1889,	28.1	17.7	33.6	45.0	58.8	64.4	67.2	63.0	58.3	43.3	38.0	34.7	46.0	
1890,	32.6	31.9	28.0	45.1	54.8	65.4	69.0	68.1	67.8	52.6	40.7	25.8	48.5	
1891,	30.2	32.1	33.1	49.3	58.2	71.0	68.1	67.0	64.6	50.8	39.1	32.8	49.7	
1892,	20.9	24.5	25.2	41.2	55.5	69.4	69.2	67.4	57.6	46.0	33.7	23.1	44.5	
1893,	15.6	22.4	29.0	41.7	54.4	66.3	67.7	66.9	55.9	48.7	34.0	27.5	44.2	
1894,	28.7	22.5	39.6	44.8	58.1	68.4	73.0	67.6	64.6	51.0	34.4	29.4	48.5	
1895,	22.6	18.5	29.4	.....	59.8	70.2	67.4	70.6	66.2	45.2	40.8	30.9	.....	
Means, 7 years,	25.5	24.2	31.1	44.5	57.1	67.9	68.8	67.2	62.1	47.4	37.4	29.0	46.9	

Precipitation.

1869,	.....	.....	.....	1.88	6.29	4.56	3.25	1.92	5.85	8.00	3.40	3.95	.....	Report, 1888.
1870,	4.07	4.18	4.05	4.25	1.70	4.65	3.60	2.31	1.47	3.60	1.50	1.13	36.51	
1871,	2.05	1.80	5.78	1.55	2.67	2.50	7.63	4.73	0.75	2.02	2.29	.....	.....	
1888,	.....	.....	.....	.....	2.97	.....	.....	5.54	9.40	4.13	3.80	3.88	.....	Dr. F. B. Orchards
1889,	3.87	2.64	2.25	6.56	3.82	6.47	6.74	3.31	5.50	4.31	5.96	3.91	55.34	
1890,	2.21	3.80	6.82	2.98	6.93	4.87	5.17	7.15	3.46	6.80	1.26	5.45	57.90	
1891,	6.25	5.29	5.63	3.58	2.16	2.36	6.26	6.06	2.45	3.46	2.62	4.22	50.34	
1892,	7.34	1.02	4.41	1.56	7.65	6.89	3.40	4.77	2.24	0.93	5.86	2.18	48.25	
1893,	4.43	7.20	4.32	4.45	5.21	1.80	4.01	5.42	2.82	2.70	2.74	4.25	49.35	
1894,	2.78	4.90	1.73	5.32	7.87	3.13	1.24	1.57	5.67	5.18	2.99	4.61	46.99	
1895,	4.42	1.58	1.91	.....	2.87	1.15	5.09	3.22	2.42	1.91	4.26	3.88	.....	
Means, 11 years,	4.27	3.60	4.10	3.57	4.50	3.84	4.64	4.19	3.82	3.91	3.33	3.75	47.52	

LIGONIER, WESTMORELAND COUNTY

Elevation, 1,750 feet.

Mean Temperature.

1890,	.....	.....	.....	51.0	60.4	72.1	73.4	68.7	64.0	52.3	43.7	29.9	.....	J. T. Ambrose and C. D. Ambrose.
1891,	30.9	38.2	36.3	53.2	60.0	70.9	69.2	68.9	66.7	50.5	41.0	30.6	52.1	
1892,	27.8	33.2	33.6	.....	58.3	71.9	70.6	70.0	63.1	50.2	.....	27.3	.....	
1893,	17.1	.....	36.3	47.5	55.9	68.6	69.5	67.9	59.8	51.5	.....	.....	52.7	
1894,	32.5	29.5	42.8	48.4	60.3	.....	.....	.....	.....	.....	.....	.....	.....	
Means, 4 years,	27.1	33.6	37.2	50.0	59.0	70.9	70.7	68.9	63.4	51.1	42.4	32.3	50.6	

Precipitation.

1890,	.....	.....	.....	3.38	6.79	1.94	2.47	9.37	8.54	5.50	2.13	3.69	.....	J. T. Ambrose and C. D. Ambrose.
1891,	3.39	8.29	4.50	2.23	4.41	8.27	5.95	2.81	2.17	0.88	2.93	4.41	50.24	
1892,	3.11	2.59	2.97	.....	2.03	7.31	3.43	2.24	2.14	0.51	.....	2.12	.....	
1893,	2.60	.....	1.73	5.52	6.13	3.67	6.21	2.19	2.84	2.98	.....	.....	33.87	
1894,	1.84	2.78	2.29	4.71	5.69	.....	.....	.....	.....	.....	.....	.....	.....	
Means, 4 years,	2.74	4.55	2.87	3.96	4.94	5.35	4.52	4.15	3.92	2.47	2.53	3.41	45.41	

LYCIPPUS (IMMEL RESERVOIR), WESTMORELAND COUNTY.

Elevation, 1,420 feet.

Mean Temperature.

Year.	January.	February.	March.	April.	May.	June.	July.	August.	September.	October.	November.	December.	Annual.	Authority.
1893,	27.9	35.3	.....	50.7	58.1	68.0	69.6	68.1	62.6	55.6	43.9	35.2	52.3	Murray Forbes.
1894,	34.1	29.4	45.3	49.5	62.0	69.8	73.9	72.0	68.1	55.4	37.0	34.3	52.5	
1895,	24.1	17.8	33.4	51.8	63.6	73.1	70.0	72.1	70.2	49.8	43.0	36.4	50.4	
Means, 3 years,	28.7	27.5	39.4	50.7	61.2	70.3	71.2	70.7	67.0	53.6	41.3	35.3	51.4	

Precipitation.

1893,	2.12	5.34	1.43	5.87	5.60	3.75	6.36	1.68	1.57	2.92	1.72	3.51	41.87	Murray Forbes.
1894,	3.16	2.31	2.31	3.99	6.71	1.66	3.24	1.09	1.03	0.76	2.75	2.70	31.85	
1895,	4.66	0.79	2.53	4.46	1.34	3.07	3.82	3.94	7.68	2.28	2.45	5.15	42.03	
Means, 3 years,	3.31	2.81	2.09	4.77	4.55	2.83	4.47	2.24	3.43	1.99	2.31	3.79	38.59	

WEST NEWTON, WESTMORELAND COUNTY.

Precipitation.

1891,	.....	6.45	3.49	1.86	4.16	4.41	5.12	1.98	1.35	2.11	1.79	3.59	.....	L. C. Rodibaugh.
1892,	3.33	0.87	2.24	3.32	4.35	5.32	4.09	1.34	2.25	0.49	3.13	2.20	32.93	
1893,	3.14	5.68	0.99	5.55	5.54	1.77	2.22	3.53	1.39	2.54	1.27	3.31	37.93	
1894,	2.39	3.87	2.16	3.15	4.24	1.75	1.72	0.46	3.20	1.82	2.10	4.87	31.73	
1895, ...	3.96	0.80	2.10	3.54	2.11	2.58	3.19	3.53	0.69	0.72	3.17	3.18	29.57	
Means, 5 years,	3.20	3.53	2.20	3.48	4.08	3.37	3.27	2.17	1.78	1.54	2.29	3.43	34.34	

SOUTH EATON, WYOMING COUNTY.

Elevation, 660 feet.

Mean Temperature.

1889,	.....	.....	.....	.....	.....	.....	.....	.....	57.5	45.0	42.7	34.5	.....	B. M. Hall.
1890,	35.2	34.8	31.3	44.6	56.3	67.5	68.4	67.4	57.5	49.8	40.2	25.6	48.2	
1891,	28.9	32.6	33.8	48.3	55.2	66.2	65.6	67.7	63.3	48.6	36.2	37.6	48.7	
1892,	25.4	30.1	29.0	45.7	56.4	69.6	69.9	69.7	60.9	49.8	38.5	26.2	47.6	
1893,	17.4	24.7	32.5	46.1	56.6	68.2	68.9	68.0	58.0	52.0	38.8	31.0	46.8	
1894,	31.2	24.8	41.2	45.8	58.8	67.3	72.3	67.0	64.6	52.0	37.4	30.4	49.4	
1895,	21.6	18.3	31.8	47.4	59.9	69.6	67.0	69.3	65.3	45.4	41.7	33.7	47.6	
Means, 6 years,	26.6	27.6	33.3	46.3	57.2	68.1	68.7	68.2	61.0	48.9	36.5	31.3	47.8	

Precipitation.

1889,	.....	.....	.....	.....	.....	.....	.....	.....	3.32	4.11	5.52	2.32	.....	B. M Hall
1890,	1.60	3.09	4.46	1.81	7.47	2.81	2.72	7.53	2.05	5.18	0.78	3.31	42.81	
1891,	5.47	3.48	4.54	2.85	1.06	2.17	4.88	4.15	1.35	3.71	2.84	3.88	40.38	
1892,	5.28	0.91	4.53	1.20	5.49	4.50	3.14	2.85	2.97	0.77	2.88	0.86	35.48	
1893,	2.69	5.49	3.03	3.53	5.12	2.98	3.83	5.41	2.21	1.88	1.94	2.46	40.57	
1894,	1.65	2.79	0.80	2.76	7.26	1.09	1.98	2.22	3.69	6.50	2.27	3.41	36.42	
1895,	2.35	1.33	1.62	3.60	3.40	4.50	2.81	2.07	1.68	2.26	2.44	4.26	32.32	
Means, 6 years,	3.19	2.85	3.16	2.62	4.97	3.01	3.23	4.04	2.47	3.49	2.68	2.93	38.04	

YORK, YORK COUNTY.

Elevation, 385 feet.

Mean Temperature.

1888,	24.4	29.7	33.9	50.9	60.2	70.8	71.3	73.7	61.6	48.6	44.0	33.9	50.3	Mrs. L. H. Grenewald.
1889,	.....	.....	.....	50.2	63.2	66.5	74.5	70.2	63.4	49.9	43.1	40.6	.....	
1890,	39.9	39.1	35.8	50.1	59.8	71.2	72.7	71.5	67.3	52.9	43.2	29.8	52.8	
1891,	32.0	37.0	34.9	52.5	59.8	69.8	70.0	71.2	69.0	50.1	39.4	40.0	52.2	
1892,	26.8	30.6	.....	.....	60.7	74.2	74.0	73.5	64.0	52.3	40.9	28.8	.....	
1893,	19.7	29.6	37.1	50.4	59.7	71.0	74.5	72.1	63.3	54.2	40.5	34.0	50.5	
1894,	33.4	29.6	45.1	49.8	62.2	70.2	75.2	70.3	68.2	54.7	40.4	33.2	52.7	
1895,	25.7	21.4	37.5	50.0	61.4	71.9	70.6	75.1	69.6	48.0	43.6	35.0	50.8	
Means, 8 years,	28.8	31.0	32.0	50.6	60.9	70.7	72.8	72.2	65.8	51.3	41.9	34.4	51.0	

YORK, YORK COUNTY—Continued.

Precipitation.

Year.	January.	February.	March.	April.	May.	June.	July.	August.	September.	October.	November.	December.	Annual.	Authority.
1888,	2.70	2.20	3.78	1.17	5.10	2.23	2.84	5.62	4.05	2.24	2.68	3.62	38.23	Mrs. L. H. Grenewald.
1889,	.....	.....	.....	3.91	5.65	5.13	4.34	2.83	6.87	4.03	8.28	1.05	.....	
1890,	1.84	2.85	5.44	1.94	6.65	3.29	1.77	5.65	4.55	6.60	0.80	3.29	44.67	
1891,	3.65	3.37	6.07	2.01	2.39	3.98	10.77	3.29	1.88	3.20	2.13	4.20	46.94	
1892,	6.08	0.10	.....	1.70	4.10	3.81	8.59	2.81	2.66	0.14	4.44	2.13	.....	
1893,	1.76	4.76	1.76	4.37	6.53	2.50	1.58	3.40	1.57	3.03	3.55	2.22	37.03	
1894,	1.34	4.20	1.58	4.48	4.40	3.06	2.22	2.93	9.16	4.24	2.09	3.90	43.60	
1895,	4.63	0.98	2.50	3.74	2.73	3.10	1.41	2.41	4.01	2.36	1.80	3.33	32.40	
Means, 8 years,	3.06	2.64	3.52	2.92	4.69	3.39	4.19	3.62	4.34	3.23	3.22	2.97	41.80	

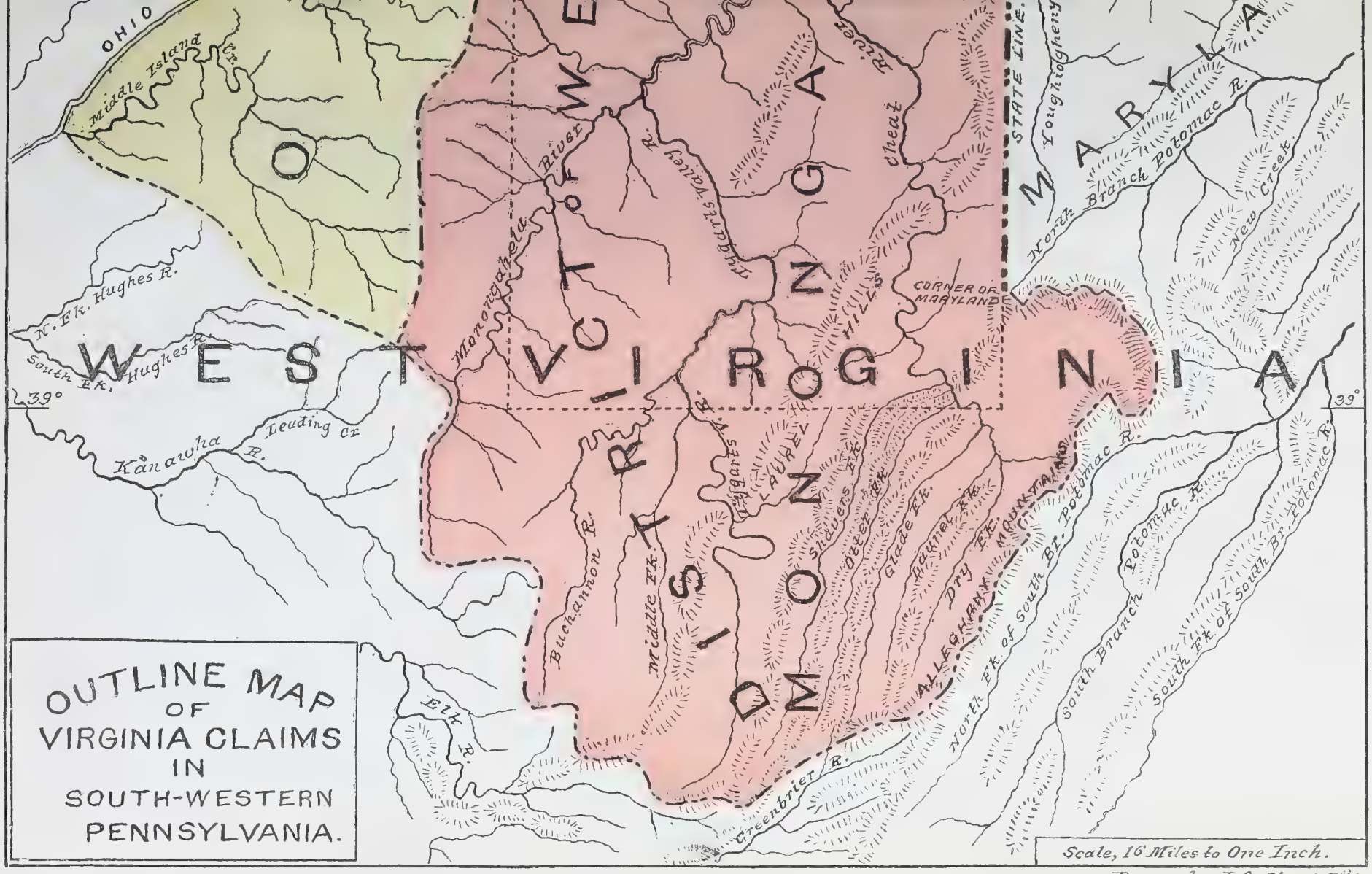
OUTLINE MAP
OF
VIRGINIA CLAIMS
IN
SOUTH-WESTERN
PENNSYLVANIA.
OHIO
Middle Island Cr.
N. Fk. Hughes R.
South Fk. Hughes R.
Kanawha R.
Leading Cr
39°
WEST VIRGINIA
Monongahela River
Buchanon R.
Middle Fk.
Elk R.
Greenbrier R.
Cheat R.
Youghiogheny R.
STATE LINE.
MARYLAND
North Branch Potomac R.
New Creek
CORNER OF MARYLAND
Potomac R.
South Branch Potomac R.
South Fk. of South Br. Potomac R.
North Fk. of South Br. Potomac R.
ALLEGHANY MOUNTAINS
Dry Fk.
Glade Fk.
Shavers Fk.
Deer Fk.
Scale, 16 Miles to One Inch.
Drawn by J. Sullon Wall.

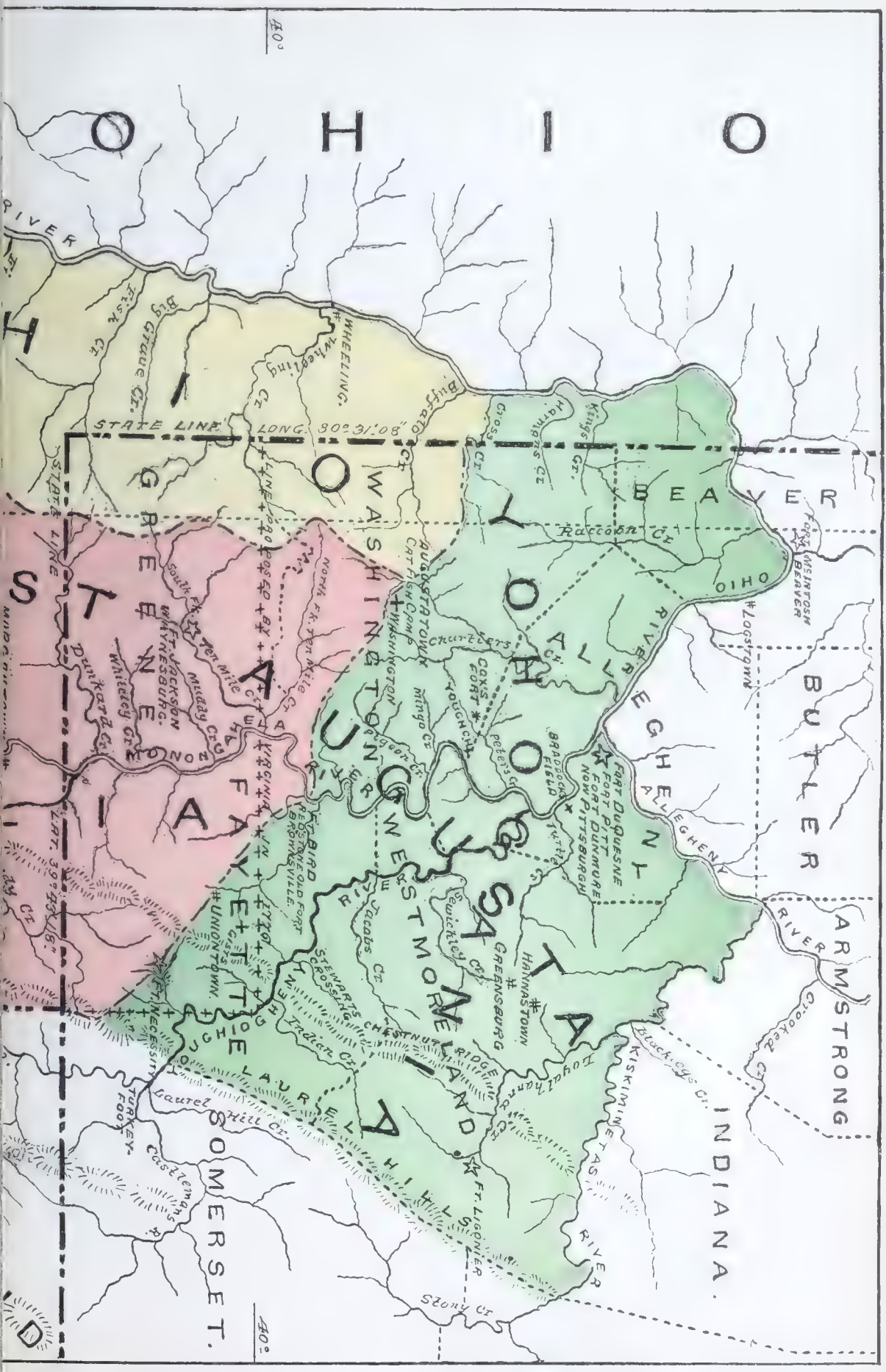

OHIO
RIVER
STATE LINE LONG. 80° 31' 08"
WHEELING
Wheeling Cr.
Big Grave Cr.
Fish Cr.
Buffalo Cr.
Cross Cr.
Harmons Cr.
Kings Cr.
BEAVER
Raccoon Cr.
FORT McINTOSH BEAVER
OHIO
RIVER
Logstown
BUTLER
ALLEGHENY
ALLEGHENY RIVER
FORT DUQUESNE
FORT PITT
FORT DUNMORE
NOW PITTSBURGH
BRADDOCKS FIELD
Turtle Cr.
Peters Cr.
YOUGH CHI
COX'S FORT
Mingo Cr.
Pigeon Cr.
Churtiers Cr.
AUGUSTATOWN
CAT FISH CAMP
WASHINGTON
North Fk. Ten Mile Cr.
South Fk. Ten Mile Cr.
Muddy Cr.
Whiteley Cr.
Dunkard Cr.
FT. JACKSON
WAYNESBURG
MONONGAHELA
VIRGINIA
FT. BIRD
RED STONE OLD FORT
BROWNSVILLE
UNIONTOWN
GISTS
FT. NECESSITY
TURKEY FOOT
Castlemans R.
Laurel Hill Cr.
LAUREL HILLS
Indian Cr.
STEWARTS CROSSING
CHESTNUT RIDGE
Jacobs Cr.
Sewickley Cr.
GREENSBURG
HANNASTOWN
Loyalhanna Cr.
FT. LIGONIER
Stony Cr.
KISKIMINETAS RIVER
Blackleys Cr.
Crooked Cr.
ARMSTRONG
INDIANA.
SOMERSET.
STATE LINE
LAT. 39° 43' 18"
40°

THE DISPUTED TERRITORY BETWEEN PENNSYLVANIA AND VIRGINIA, AND LAND TITLES THEREIN.

A boundary controversy that involved the right to a considerable area of land, now within the limits and jurisdiction of our State, began as early as the year 1754, between the colonial authorities of Virginia on the one side, and Governor James Hamilton, the representative of the proprietaries of Pennsylvania, on the other. Indeed, prior to that time, in 1749, Gov. Hamilton, in a letter to Thomas Lee, President of Virginia, on being informed by the latter that large grants of land on the branches of the Ohio river had been made "to certain gentlemen and merchants of the city of London and to inhabitants of the colony of Virginia," desired the opinion of the latter as to whether it would not be of use to have the western bounds of Pennsylvania fixed by commissioners of both governments in order to be assured that no part of these recent grants would fall within its limits, and at the same time expressing a readiness to appoint commissioners and surveyors, to act with others to be appointed by Virginia, for the purpose of ascertaining and running the lines, but this proposition did not meet with a favorable response, and no action was taken upon it. Following this, in 1752, by the alarming encroachments of the French, then pressing with energy and determination from Canada and the lakes towards the Ohio river, the authorities of both provinces were looking with great anxiety to the dangers that threatened their western borders. It became known in that year that the authorities of Virginia, as a matter of self protection, began to contemplate the erection of a fort at the junction of the Allegheny and Monongahela rivers, the present site of the city of Pittsburgh, a point which was believed to be of such great strategic importance that upon its possession in a large measure depended the control of the great Ohio Valley. Thomas Penn was not averse to the building of this fort by the Virginians, but, at the same time, was anxious that his own rights should not be in any way prejudiced by the enterprise. In March, 1752, he writes to Gov. Hamilton: "I desire you will enter into any reasonable measure to assist the government of Virginia to build there, to wit, at the Ohio, taking some acknowledgment from him, that this settlement shall not be made use of to prejudice our right to that country," and again, on the 13th of July, of the same year, he writes: "I hope you will, as I wrote you on the

9th of March, acquaint the Governor of Virginia that we consent to this (that is, to the building of a fort at the Ohio) without prejudice to our right to the land in case it should be found to lie within our province, to be granted to the bonafide settlers on the same terms and conditions as they are to have it from Virginia."

It was decided in 1754, by Governor Dinwiddie, of Virginia, that a fort should be built, and in order to raise a military force of sufficient strength for the purpose in view, on the 19th of February of that year, he issued his proclamation; and to encourage enlistments, made promises of land to be surveyed east of the Ohio to such persons as would enter his service. This proclamation in part reads as follows: "Whereas it is determined that a fort be immediately built on the "river Ohio, at the fork of Monongahela, to oppose any further en- "croachments or hostile attempts of the French, and the Indians, in "their interest, and for the security and protection of his majesty's "subjects in this colony, and as it is absolutely necessary that a suf- "ficient force should be raised to meet and support the same: For an "encouragement to all who shall voluntarily enter into said service, I "do hereby notify and promise, and by and with the advice and con- "sent of his majesty's council in this colony, that over and above their "pay, two hundred thousand acres of his majesty, the King of Great "Britain's lands, on the east side of the river Ohio, within this domin- "ion (one hundred thousand acres whereof to be contiguous to the "said fort, and the other one hundred thousand acres to be on or near "the river Ohio), shall be laid off and granted to such persons, who by "their voluntary engagement, and good behaviour, in the said service, "shall deserve the same." On the 13th of March following, Governor Hamilton wrote to Gov. Dinwiddie in answer to his proclamation that "the invasions, etc., having engaged me to inquire very particu- "larly into the bounds and extent of this province westwardly, I have "from thence the greatest reason to believe that the fort and lands "(intended to be granted) are really within the limits of Pennsyl- "vania." In reply, Dinwiddie, on the 21st of March, wrote to Hamil- ton: "I am much misled by our surveyors, if the forks of Monongialo "be within the limits of your Proprietor's grant." The reply of Gov. Dinwiddie, here quoted, appears to be the first recorded notice of the claim of Virginia to the southwestern corner of this State, and there- fore, to be regarded as the beginning of a dispute which was to con- tinue for thirty years before an adjustment was reached. In the sum- mer of 1754 a company of Virginians, under command of Captain Trent, arrived at the confluence of the rivers and commenced to build the proposed fort; but before they had completed their labors a force of one thousand French and Indians, with eighteen pieces of cannon, appeared before the unfinished stockade and compelled the little body

of forty-one men present for its defense to surrender. The French immediately built "Fort Duquesne," and remained in possession until forced, by the expedition of General Forbes, to destroy and abandon it in November, 1758, its place being taken by Fort Pitt, built in 1759.

The claim of Virginia embraced all the land west of Laurel Hill, included within the present counties of Westmoreland, Fayette, Greene, Washington, and parts of Allegheny and Beaver; whilst the Pennsylvania claim rested entirely upon the charter of Charles II, King of Great Britain, to William Penn, by which the lands granted to Penn were to extend westward five degrees in longitude from the river Delaware, and there had been sufficient investigation to convince the Pennsylvania Proprietaries that the point at which the two rivers united to form the Ohio was some distance within the limits of the royal grant to them. For twenty years, however, after 1754, there was no official correspondence between the authorities of the two colonies in relation to their claims, and, although the military grants promised in the proclamation of Gov. Dinwiddie were never surveyed or given to the persons who were to receive them, settlements within the bounds of the territory in dispute under Virginia rights were encouraged, and in a few years, after success had crowned the efforts of General Forbes to wrest from the French their hold upon the Ohio, and Colonel Boquet's expedition had driven away the Indians and relieved the beleaguered garrison at Fort Pitt, pioneer settlers began to appear along the Monongahela Valley.

On the part of the Pennsylvania authorities no rights were granted for lands west of the Allegheny mountains until after the treaty at Fort Stanwix in November, 1768, by which the Indian title to that section of the State was extinguished. Many applications authorizing surveys to be returned under the application system then in force, were entered early in 1769, and after that system ceased in September of the same year, many warrants for lands purchased were granted. Bedford county, which included within its limits the entire southwestern corner of the State to its western boundary, was formed in 1771, and from that time there was an active renewal of the boundary controversy, with conflict of jurisdiction and earnest contention between the two provinces. Emigrants from Pennsylvania, Maryland and Virginia, with rights from Pennsylvania and Virginia, had entered the disputed territory, and, with aroused feelings, as their sympathies and interests swayed them, became hot partisans either of Virginia or Pennsylvania. Lord Dunmore had in the meantime succeeded to the Governorship of Virginia, and threw himself into the controversy in behalf of his province with intense zeal, completely ignoring the Pennsylvania rights, under the charter of Charles II, to

any territory west of Laurel Hill, and asserting in offensive ways, by letters and proclamations, the rights of the province of Virginia to that portion of Penn's grant. In 1773 Lord Dunmore himself appeared at Fort Pitt, and appointed an agent, in the person of Dr. John Connelly, to whom was given authority to extend and strengthen, so far as possible, the power and jurisdiction of Dunmore over the inhabitants who had, at that early day, in the face of hardships, privations and dangers, ventured into that wild and comparatively unknown region. Connelly, in the performance of what he conceived to be his duty, proved to be a not less zealous and probably a more unscrupulous partisan of Virginia than his master. From the time of his arrival at Fort Pitt until his departure at the opening of the revolutionary struggle with the mother country, he appears in an unenviable light as an active fomenter of ill-will and strife among the settlers. Indeed, it seemed that he was actuated by a deliberately formed purpose of provoking animosities and antagonisms toward the Pennsylvania authorities. Westmoreland county was formed from a part of Bedford in 1773, and Hannastown, made historic by its destruction in 1782, by marauding Indians, assisted by a few renegade white men, was designated as the county seat. Magistrates were immediately appointed for the new county, and at Hannastown justice, according to the forms of law, was first administered west of the Allegheny mountains under the provincial government of Pennsylvania. On the first of January of the following year Connelly announced his assumption of the duties of his appointment by a proclamation, called at the time an advertisement, which was posted at Fort Pitt and in its vicinity. In this advertisement, in which he styled himself "Captain Commandant of the Militia of Pittsburg and its Dependencies," he says that his instructions are "to in-"sure his Majesty's subjects settled on the western waters, that, hav-"ing the greatest regard to their prosperity and interest, and con-"vinced from their repeated memorials of the grievances of which "they complain, that he proposes moving to the House of Burgesses "the necessity of erecting a new county to include Pittsburg, for the "redress of your complaints." * * * ; and further, "in order to "facilitate this desirable circumstance, I hereby require and com-"mand all persons in the Dependency of Pittsburg to assemble them-"selves there as a militia on the 25th instant, at which time I shall "communicate other matters for the promotion of public utility."

The action of Connelly did not escape the attention of the civil officers of Westmoreland county, and before the day appointed for the assembling of the militia at Pittsburg he was arrested by order of Arthur St. Clair, then prothonotary of the court, who afterward became General St. Clair. In a letter to Gov. Penn, dated February 2, 1774, giving a report in detail of his proceeding, St. Clair says:

"Dr. Connelly was arrested previous to the meeting, by my orders, on "his avowing himself the author of the advertisement requiring the "people to meet as a militia and committed on refusing to find se- "curities for his good behavior till next court." Connelly, however, did not remain long in confinement. After a few days he was permitted to return to Pittsburg under a promise, made upon his honor, to return to Hannastown before the term of court to be held in the coming month of April; but instead of remaining at Pittsburg he went up the Monongahela river to Redstone (now Brownsville), and from thence, guarded by a number of his adherents, to Virginia, returning to Pittsburg in March. With his body guard he took possession of the fort, and under later instruction from Dunmore, reiterated his determination to enforce the laws of Virginia. When the time for the meeting of the court of Westmoreland county arrived, Connelly was present to redeem his promise, but not in manner expected. He came with an armed force sufficiently strong to protect himself from re-arrest, defy the court, and to prevent himself, as he said, from being illegally taken to Philadelphia. His first move was to seize the court house and place armed sentinels at the door with orders not to permit anyone to enter until he had communicated with the magistrates. He sent a letter to the magistrates, in which he said: "I have come to free myself from a promise made to Captain "Proctor, but have not conceived myself amenable to this court, by "any authority from Pennsylvania, upon which account I cannot ap- "prehend that you have any right to remain here as justices of the "peace constituting a court under that province." But he expressed a willingness that the court might act in such matters as should be submitted to it by the acquiescence of the people until he received instructions to the contrary from Virginia. The justices of the court, regarding Connelly's action, not only as an inexcusable impertinence, but as a flagrant and outrageous usurpation of power to which they could not with any sense of personal dignity and self respect submit, of course declined to accede to his offer. The following is their reply: "The jurisdiction of this court and officers of the county of West- "moreland rests on the legislative authority of the Province of Penn- "sylvania, confirmed by His Majesty in council. That jurisdiction "has been regularly exercised, and the court and officers will con- "tinue to exercise it in the same regular manner. It is far from their "intention to occasion or foment disturbances, and they apprehend "that no such intention can with propriety be inferred from any part of "their conduct; on the contrary, they wish and will do all they can to "preserve the public tranquility. In order to contribute to this very "salutary purpose, they give information that every step will be "taken on the part of the Province of Pennsylvania to accommodate

"any difficulties that have arisen between it and the Colony of Vir-"ginia, by fixing a temporary line betwixt them." Thomas Smith, afterwards a member of the Continental Congress, and later a justice of the Supreme Court of Pennsylvania, under date of April 7, 1774, from "Westmoreland Court," writes to Joseph Shippen, Esq., a full account of these occurrences. In this letter he says: "We heard "when we came up to this court that he (Connelly) was mustering a "large party in order to prevent the court from sitting; we thought "that there could be no foundation for such a report, but at the same "time we thought it prudent to order the sheriff to raise as many "men as he could collect, to prevent us from being insulted by a law-"less set of men, acting under the color of authority—the time was so "short that but few were collected on our side, and those few were "ill-armed, so that we found ourselves in a very disagreeable situa-"tion when we received certain intelligence that Connelly was coming "down with 200 armed men; when we found that they were near at "hand the magistrates thought it prudent to adjourn the court, as "it was near the time." Immediately following the adjournment of the court came the arrest of Aeneas Mackey, Devereux Smith and Andrew McFarland, three of the Westmoreland county justices who resided at Pittsburg. They had returned to their homes from Hannastown, on the 9th of April, and on the next day were arrested by order of Connelly. The charge against them was that they were parties to the answer of the court given to Connelly, and upon their refusal to recognize his authority by entering bail for their appearance at Staunton, Virginia, to be there tried in court, they were immediately sent under guard to that place to be confined in jail. Before reaching Staunton it appears that one of their number, Mackey, was permitted to go to Williamsburg, Virginia, to present his account of the arrest to Lord Dunmore. After hearing the story, Dunmore said in reply that Connelly had authority to prosecute the claim of Virginia "to Pittsburgh and its Dependencies," and that in making arrests he only imitated the officers of Pennsylvania, who had imprisoned him. The justices, however, were released from arrest and permitted to return home.

Governor John Penn, had been fully advised of the intentions and proceedings of Connelly and his followers. His anxiety for the security of the possessions of the Proprietaries was aroused, and he felt that the time for action on his part had come. Accordingly, on the 31st of January, 1774, a letter was addressed by him to Lord Dunmore, in which he first referred to the conduct of Connelly in commanding the people to meet him as a militia at Pittsburg, and assuming to exercise jurisdiction over them as settlers under the government of Virginia, as a step so sudden and unexpected as to be not

only a matter of great surprise to him, but that it was also very alarming to the inhabitants who had taken, improved and had hitherto enjoyed their lands under Pennsylvania grants. With a view to convince Lord Dunmore of the justice of his claim, he continued in a conciliatory tone: "Being, however, too well acquainted with your "Lordship's character to admit the least idea that you would countenance a measure injurious to the rights of the Proprietaries of Pennsylvania, or which might have a tendency to raise disturbances within the Province, I flatter myself that the laying before you a short "statement of the limits of this Province, so far as regards the present question, and acquainting you with the steps which have been "taken to ascertain its western extent, and the situation of Pittsburg, "will be abundantly sufficient to satisfy you that that place is, beyond "all doubt, within this Province. The western extent of the Province "of Pennsylvania, by the Royal Grant, is five degrees of longitude "from the River Delaware, which is its eastern boundary. In the year "1768, an east and west line was run from the Delaware, at the "mouth of Christiana Creek, to the crossing of Dunkard creek, a "branch of the Monongahela, by Messrs. Dixon and Mason, two surveyors of distinction, who were sent over from England to run the "division line between Maryland and Pennsylvania. These artists "fixed the latitude and extent of that line with the utmost exactness "and precision, to the satisfaction of the commissioners on both sides. "From the 233d milestone on this line a north line hath been since "carefully run and measured to the Ohio, and from thence up to Fort "Pitt; the several courses of the river have been taken with all possible care. From the line of Dixon and Mason to a known point in "the south line of the city of Philadelphia, the true courses and distances hath been discovered by actual survey, as also from the point "aforesaid, to that part of the river Delaware which is in the same "latitude as Fort Pitt, and from these several data, the most exact "calculations have been made by Dr. Smith, Provost of our College, "and Mr. Rittenhouse, our Surveyor General, in order to ascertain the "difference of longitude between Delaware and Pittsburg, who all "agree that the latter is near six miles eastward of the westward "extent of the Province." A map of the lines run, with calculations and explanatory notes accompanied this letter; and hoping to avoid the trouble that must arise from clashing and disputed jurisdiction, his Lordship was requested, if he should still entertain doubts respecting the dispute, to defer appointing officers and exercising authority in that neighborhood, and thus permit the settlers to remain in undisturbed possession of their lands held under rights granted by the authorities of Pennsylvania until a temporary line of jurisdiction could be agreed upon by commissioners to be appointed by both gov-

ernments, or until the question of boundaries could be settled finally by His Majesty, the King of England. Dunmore's reply, under date of March 5, 1774, to the letter of John Penn, was an emphatic refusal to accept the map and calculations transmitted with the letter, on the ground that the observations on which they were founded were made without the participation of Virginia, and because the right of the Proprietaries of Pennsylvania to the country about Pittsburg must be founded "on better authority than is there adduced to make it valid;" and while disclaiming any intention of causing disturbances he declined to defer the appointing of officers. He also justifies Connelly in all his proceedings and insisted that reparation be made for his arrest by the dismissal of St. Clair from office, characterizing the arrest as "a great insult on the authority of His Majesty's Government in Virginia." John Penn's answer to the above letter, dated Philadelphia, March 31, 1774, is a review of the dispute from the time it began with the proposed building of a fort at the junction of the Allegheny and Monongahela rivers. And to avert disturbances and dissensions he again asks Dunmore "to defer attempting to extend "the jurisdiction of Virginia within the bounds claimed by the Pro- "prietaries of Pennsylvania; the more so because," as he says, "a pe- "tition for a commission to run out and mark the boundaries be- "tween us is now depending before His Majesty." He also again takes occasion to state the claim of Pennsylvania as follows: "I must take "this opportunity of notifying your Lordship that the Proprietaries of "Pennsylvania do claim, by their said petition, as part of their Prov- "ince of Pennsylvania, all lands lying west of a south line to be "drawn from Mason and Dixon's line as it is commonly called, at the "westernmost part of the province of Maryland, to the beginning of "the fortieth degree of north latitude, to the extent of five degrees of "longitude from the river Delaware, and I must request your Lord- "ship will neither grant lands nor exercise the government of Vir- "ginia within those limits, till his Majesty's pleasure be known."

Correspondence having thus failed to bring about an adjustment of the dispute, the situation, in the conflict of jurisdiction set up and maintained by each party, became more and more alarming, while the danger of actual collision between the settlers, adherents of one side or the other, increased each day. The Pennsylvania authorities, in this threatening emergency, were still anxious for peace, and in the hope that outbreaks and probably bloodshed might be prevented, determined that one more effort looking to the establishment of a temporary line should be made. Accordingly two commissioners, in the persons of James Tilghman and Andrew Allen, members of the council of the Province, were appointed by Gov. John Penn, and, under written instructions, were directed to proceed to Williamsburg, Va.,

to treat in person with Lord Dunmore, for a temporary line, in order that the "public peace and tranquility on the border" might be preserved. These commissioners proceeded to Virginia, but their mission was a failure. They first called upon Dunmore to pay their respects to him and to inform him of the object of their presence: first, to ask him join the Proprietaries of Pennsylvania in a petition to the Crown to appoint commissioners to run the lines of Pennsylvania to the westward; and, second, in the meantime, to agree with his Lordship upon a line of jurisdiction to remedy the inconveniences of clashing jurisdictions and prevent them in the future. His Lordship desired the propositions of the commissioners to be reduced to writing, which was accordingly done. Several letters passed between the commissioners and Dunmore, but nothing came of the negotiations. The latter would not concede anything to the commissioners, or agree that their construction of the royal grant to Penn was in any way correct, contending, according to his construction of the charter, that Fort Pitt must be fifty miles outside of the boundary of Pennsylvania, and asserting that it would be impossible for him to consent to any settlement that would oblige him to surrender jurisdiction over Fort Pitt and the surrounding country. The commissioners, extremely desirous that they should not wholly fail in their mission to secure an understanding of some kind, as a last effort, and as the utmost they could concede, then agreed to recede from their construction of the charter limits so far as to make the river Monongahela, from Mason and Dixon's line downwards to the Ohio, the western line of jurisdiction, believing that such an adjustment would, as they said, "at once "settle our present disputes without great trouble and expense in "running lines, or the inconvenience of keeping the jurisdiction in "suspense." This proposition was likewise rejected, and further efforts on the part of the commissioners to secure an accommodation of the trouble ceased. Their last communication was addressed to Lord Dunmore on the 27th of May, 1774, and they announced the following day as the time for their departure.

To add to the hardships of the settlers on the western borders during the summer of 1774, Indian troubles came upon them, and they were threatened with the most dire consequences. Massacres occurred, a panic ensued, and safety was found only in flight to the east side of the Monongahela. During this gloomy period Lord Dunmore at the head of an armed force, ostensibly for the purpose of suppressing the Indian outbreak, again appeared at Fort Pitt, the name of which had been changed to Fort Dunmore. While at that place, not unmindful of his determined purpose to retain jurisdiction over the region, he issued a proclamation to the people in which he denounced the actions of the authorities of the province of Pennsylvania in "un-

"duly laying claim to a very extensive and valuable quantity of His "Majesty's territory." He also sets forth the ancient claim of the colony of Virginia to the same territory and his own right, under His Majesty, to govern the same. This remarkable document is dated "Fort Dunmore, September 17, 1774." After the whereas, it concludes with the following sweeping order: "I do hereby, in His Maj- "esty's name, require and command all His Majesty's subjects west of "Laurel Hill to pay due respect to this my proclamation, strictly pro- "hibiting the execution of any act of authority on behalf of the Pro- "vince of Pennsylvania at their peril in this country; but on the con- "trary, that a due regard and entire obedience to the laws of His Maj- "esty's colony of Virginia, under my administration, be observed." Governor Penn did not permit Dunmore's proclamation to pass without notice. Attention was called to it by a counter pronunciamento from Philadelphia, dated the 12th of October, in which the Governor says, in substance, that, although the western limits of Pennsylvania were not fixed by any authority from the Crown, it has been demonstrated by lines accurately run that the country west of Laurel Hill, including Fort Pitt, was within the charter bounds of the province; that it had been in great part actually held and settled under grants from the Proprietaries of Pennsylvania; and that peaceable jurisdiction had been exercised over it until the late "strange claim set up by the Earl of Dunmore." In justice to the Proprietaries, who were only desirous of securing their own undoubted property from the encroachment of others, he says, further: "I have thought, with the "advice of the council, to issue this, my proclamation, hereby requir- "ing all persons west of Laurel Hill to retain their settlements as "aforesaid made under this province, and to pay all due obedience to "the laws of this government; and all magistrates and other officers "who hold commissions or offices under this government, to proceed "as usual in the administration of justice, without paying the least "regard to the said recited proclamation until His Majesty's pleasure "shall be known in the premises, at the same time strictly charging "and enjoining the said inhabitants and magistrates to use their ut- "most endeavors to preserve peace and good order." While the magistrates of Pennsylvania were thus instructed to maintain their jurisdiction, they were requested, in view of the fact that Dunmore had an organized militia force to sustain his pretentions, to be cautious in entering into conflict with his officers, and not to proceed to criminal prosecution against them for endeavoring to enforce the laws of Virginia. At the close of the Indian war in October, 1774, Dunmore returned to Virginia, first causing the arrest of Thomas Smith, at Redstone, for acting as a Pennsylvania magistrate, placing him under bonds with two sureties to appear at a court to be held at Pitts-

burg, or Fort Dunmore, as it was now called by the Virginians. The territory claimed by Dunmore at that time was treated as part of Augusta county, and the time fixed for the court was the 20th of December, 1774; a postponement occurred and it was not until the 21st of February, 1775, that the first court was held at Fort Dunmore. At this time the magistrates appointed by Dunmore appeared, and, after taking the oath of office, took their seats as justices of the court; and from then until the settlement of the boundary, in 1780, dual sets of officers asserted their right to exercise authority over the same people. Among the magistrates of Dunmore's court was George Crogan, a holder of rights to four thousand five hundred acres of land by applications entered in April, 1769, under the Proprietary government of Pennsylvania.

But thrilling and far-reaching events were rapidly approaching to end the participation of the royal Governors of Pennsylvania and Virginia in Colonial affairs. The American revolution was at hand, and while the people who settled in the valleys of the Ohio and Monongahela were partisans of either Virginia or Pennsylvania, as their interests may have influenced them, they were still sufficiently patriotic to unite as brothers to uphold and defend the liberty and independence of the United Colonies against a common foe. Dunmore and Connelly disappear from the scenes of their activities at the outbreak of the revolution, and leave the unsettled and perplexing boundary contention to be determined, after their departure, by the two interested colonies, which are so soon to be endowed with the dignity and honor of free and independent statehood. When the authorities of the two states came to consider the question it was manifest that a much better spirit prevailed. The importance of an early settlement was fully realized by both states, and in December, 1776, the Virginia legislature proposed as an adjustment that the western line of Maryland should be extended northward to the line of the fortieth degree of latitude, and thence westwardly along that parallel "until the distance of five degrees of longitude from the Delaware shall be accomplished." This offer was a marked and generous recession from the demand of Dunmore for all the territory west of Laurel Hill, as it would give to Virginia only a part of the county of Fayette, all of the county of Greene, and a very small corner of the county of Washington, but no formal action was taken by Pennsylvania on this proposition. In the year 1778 another proposition was made by Virginia for the appointment of a joint commission, which proposition was accepted by Pennsylvania the following year. Commissioners were duly appointed by both states, George Bryan, John Ewing and David Rittenhouse on the part of Pennsylvania, and James Madison and Robert Andrews on the part of Virginia, who met

at Baltimore on the 27th day of August, 1779. A number of letters passed between these commissioners, in which the claims of each state was presented with proper dignity and in a commendable spirit. Concessions were made by each, until, on the 31st day of August, the fourth day of their session, an agreement in the following words, practically the settlement of the long pending controversy, was reached:

"We, James Madison and Robert Andrews, commissioners for the state of Virginia, and George Bryan, John Ewing and David Rittenhouse, commissioners for the State of Pennsylvania, do hereby mutually, and in behalf of our respective states, ratify and confirm the following agreement, viz: To extend Mason and Dixon's line due west five degrees of longitude, to be computed from the river Delaware, for the southern boundary of Pennsylvania, and that a meridian drawn from the western extremity thereof to the northern limit of the said State be the western boundary of Pennsylvania forever."

This agreement was ratified by the legislature of Virginia on the 23d of June, 1780, and by the State of Pennsylvania on the 23d of September, following. The acts of both states provided for the appointment of commissioners to run and mark the lines between the states in accordance with the agreement, but, owing to unavoidable circumstances and unexpected hindrances, this work was for a period delayed, and not until 1784 was the southern line from the end of Mason and Dixon's line run out the full five degrees of longitude and the southwestern corner of the State established, after careful astronomical observations by the scientists of the commission. The meridian line from the southwestern corner to the Ohio river was run in 1785, and from the Ohio river to Lake Erie in 1786. The first cause of delay in the running of the lines was the invasion of Virginia by the British army, in 1781, which resulted in considerable derangement and confusion in the affairs of that state; and, next, interference by a number of Virginia partisans, who still claimed allegiance to that state, with Alexander McClean, when that gentleman attempted, in 1782 to establish a temporary line of jurisdiction. This was finally accomplished, and the long standing and, at times, serious boundary contention was ended. From that time until the present the lines then established have marked the boundaries between the respective states.

As heretofore remarked, the territory in dispute was first treated by the Virginians as part of Augusta county, of that state, but it was subsequently divided into three counties, called Ohio, *Manongalia* and Yohogania. A land office, in charge of a surveyor, was established in each county, and, as settlements were encouraged, many rights for lands under Virginia laws were entered and surveyed. In the records of the land department these rights are known as "Virginia Entries,"

and consisted of state, pre-emption, treasury and military warrants. The terms under which lands were held by Virginia rights were fixed in the warrants, but in most of these warrants the purchase money was as low as ten shillings sterling for a hundred acres. The entries number over one thousand, and cover over an area of six hundred and thirty-three thousand acres of land. Upon many of the entries, however, surveys were never made or returned, and, of course, titles to them under Pennsylvania laws never completed. The description of these tracts as they are recorded in the book of entries, and as they are written in the surveys, are quite vague and indefinite, the location usually given being that of a stream, as "on Peter's Creek," "on the waters of the Shirtie (for Chartiers)," "on Pigeon Creek," "on X mile creek," "on Racoon creek," or on the Ohio, Monongalia, or "Yough," as the case might be.

The authorities of Virginia, after the agreement of the boundary commissioners at Baltimore, but before the ratification of the same by the two states, appointed a number of persons to act as commissioners to adjust titles by hearing proofs and granting certificates to claimants to lands on rights acquired under the laws of that state. The appearance of these commissioners on the Monongahela, and their proceedings were the cause of considerable uneasiness and some indignation on the part of Pennsylvanians, who feared that new rights might be granted under Virginia laws, in violation of the agreement, and also that settlers holding under Pennsylvania rights might be dispossessed of their lands by the summary action of these commissioners. An appeal was made to Congress by the Supreme Executive Council, through the Pennsylvania representatives, which resulted in the adoption of the following preamble and resolution in relation to the new contention by that body on the 27th of December, 1779:

"Whereas, It appears to Congress from the representation of the delegates of the State of Pennsylvania that disputes had arisen between the states of Pennsylvania and Virginia relative to the extent of their boundaries, which may probably be productive of serious evils to both states, and tend to lessen their exertions in the common defense, therefore, Resolved, That it be recommended to the contending parties not to grant any part of the disputed land, or to disturb possessions of any persons living thereon, and to avoid every appearance of force until the dispute can be amicably adjusted by both states, or be brought to a just decision by the intervention of Congress: That possession forcibly taken be restored to the original possessors, and things be placed in the situation in which they were at the commencement of the present war without prejudice to the claims of either party."

At the time the above resolution of Congress was passed, the agreement of the boundary commissioners had been ratified and confirmed, and Pennsylvania had unquestionable jurisdiction over the territory so long in dispute. On the following day, however, December 28, 1779, a proclamation was directed to the people of Pennsylvania, signed by Joseph Reed, president of the Supreme Executive Council, by which all officers, civil and military, and others, subjects of the State, were required to pay due obedience and respect to the resolution, but grantees of lands under the State were encouraged "to continue in the cultivation and improvement of their several estates, notwithstanding any claims or pretences set up by the state of Virginia." They were also assured that they would receive "protection and support" while they continued in duty and obedience to the laws and government of the State. The uneasy feeling aroused by the presence of the Virginia commissioners did not cease with the action of Congress in recommending that grants of land should not be made within the disputed district, and in March, 1780, the Supreme Executive Council again passed a series of strong resolutions, with a letter —which reads like a manifesto of war—to the representatives of the State in Congress; but no further attention was given to the matter by Congress. The danger to Pennsylvania rights by the presence of the Virginia agents or commissioners had no doubt been exaggerated, and soon afterward the excitement and bad feeling caused by their presence apparently passed away. Certain it is that nearly all the surveys of Virginia entries now in the land office show that they were made in pursuance of the certificates granted by these commissioners, and were duly recognized and accepted by the land officers of Pennsylvania. Three *fac similie* copies of surveys on file in the Department are herewith given for the purpose of showing the forms of certificates thereto appended. The first tract is situated in Fayette county, near Brownsville. The second, on Peter's creek, in Washington county, on which Cox's fort was located. The third is situated in the last named county, also on Peter's creek, where the town of Finleyville now stands. A fourth draft is given for the purpose of showing the location of Redstone Old Fort, on which the town of Brownsville is built. This last named survey was made under a Pennsylvania right, application No. 3583; entered July 3, 1769.

A land office under the Commonwealth was first established by an act of the Legislature, passed the 9th of April, 1781. The purpose of this act was to enable persons who held unpatented rights to land obtained from the Proprietary government prior to December 10, 1776, to pay such arrearage of purchase money as might be due thereon, and complete their titles by obtaining patents. This act was followed by another on the 5th of April, 1782, which provided for a Board of

(1.)



Situated on the Waters of
Fayette County and Surveyed
of a Certificate Issued by the Com
unpatented Lands in the Counties of

Of which the following is

Whereas the Commissioners appointed
Counties of Monongalia Yoho
Brown Assignee of William C
in the Counties of Monongalia.
include this Settlement made in
and Seventy.

Given under our han
cember 1779 in the fourth yea

Test James Shew Clk Com

Mem.d This Certificate cannot be
Day of June one Thousand seve

The within Certifi
Thousand and Seven hundred

To John Lukens Esq.r
Surveyor General



dstone & Dunlaaps Creeks in Manallin Township
22d Day of March 1785 In Consequence
issioners for adjusting and Settling the Claims to
Monongahela Youghiogeni & Ohio ———
true Copy

adjusting the claims to unpatented land in the
ia and Ohio do hereby certify that Bazil
rin, is entitled, to four hundred Acres of land
Yohogania, on the waters of Dunlap's Creek to
he Year of our Lord, one Thousand Seven Hundred

s at Redstone old fort the Sixteenth day of De-
of the Commonwealth. ———

Francis Peyton
Phil Pendleton
Joseph Holmes

entered with the Surveyor after the Twenty Sixth
Hundred and Eighty James Cheeu

te was Entred with me the 22d of Decemr one
nd Seventy Nine

H Crawford
S.Y.C.

Alexander McClean Depy

(2.)



The above is a Draught of a
Cox in pursuance of a Certifi
We the Commissioners for adjustin
Counties of Monongalia Yohogan
Gabriel Cox is entitled to four Hun
County on the Waters of Monong.a to
in the Year One Thousand Seven H
in Preemption to One Thousand a
Given under our hands
of January 1780 in the fourth
Test
Sam.l Irwin Clk pro Tem.p

Situate in Washington Coun
Containing 313 Acres & 93 P
John Lutzens Esq.r
Survey.or Gen.l
N.B. the Certift entered 18th Feby. 1780


Robert Little
Stake
Gab.l Cox
Tract of Land Survey:d for Gabriel
te (in the following words
Claims to unpatented Land in the
and Ohio do hereby Certify That
red Acres of Land in Yohogania
clude his actual Settlement made
ndred and Sixty nine also a right
oining thereto
Coxes fort the twenty fifth day
Year of the Commonwealth
ign.d Frances Peyton
Phil Pendleton
Joseph Holmes
Noting ham Township
rches June 25th 1785
Presley Nevill } Dfv.
Matt Ritchie

(4.)



Situated on the East
Great Redstone and Dunlaap's
so far as the same extend Up them
Fort Bird or Redstone Old Fo
Township Fayette County and
1784 — In pursuance of
Dated 3.d July 1769 —

John Lukens Esq.r
Surveyor General

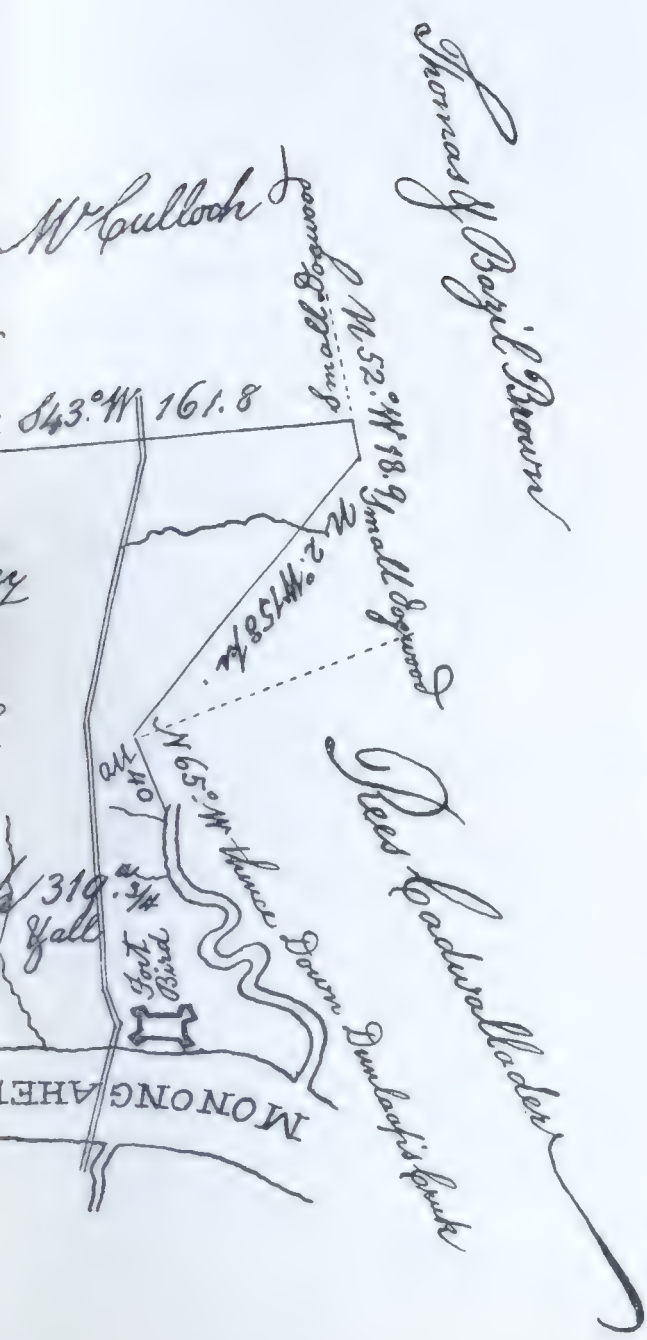

de of Monongahela River between
reek Including a part of each
also Including the place where
formerly Stood in Manallin
rveyed the 15th Day of August
Order of Survey No. 3583

Alexander McKean Depty

Property to consist of the President or Vice President of the Supreme Executive Council, a member of the same to be appointed by the Council, the Secretary of the Land Office, the Receiver General and the Surveyor General, whose duty it was made "to hear and deter-"mine in all cases of controversy or caveats, in all matters of diffi-"culty or irregularity touching escheats, warrants on escheats, war-"rants to agree, rights of pre-emption, promises, imperfect titles or "otherwise," which heretofore had arisen, or thereafter might arise, in transacting the business of the land office. The first recorded action taken by this board in relation to Virginia rights was on the 15th of September, 1784, when it was "Resolved, That the Surveyor "General issue his orders forthwith to his deputies in the counties of "Westmoreland, Washington and Fayette, that upon applications "made to them by any persons claiming lands within their districts "respectively by virtue of rights acquired under, founded on, or rec-"ognized by the laws of Virginia, they survey the said lands for such "persons, first giving public notice of the time when such surveys "shall be made." The deputies were further required to make return of such surveys to the Surveyor General, giving copies of the "grants, entries or vouchers" on which the applicant requested the surveys to be made, to note any interferences with rights granted under Pennsylvania, and to make such observations as would be useful for decisions in cases of disputes; and to expedite the determination of disputes they were requested to urge the parties interested to have depositions respecting the tracts taken before a magistrate in the neighborhood, to be transmitted with the returns of surveys and to be present at the taking of such depositions. The deputies were also required to certify whether the lands had been at any time surveyed upon Pennsylvania claims, or whether such lands had been applied for by the applicants or others. There was still considerable delay and trouble in making surveys and adjusting claims under Virginia rights, owing principally to a lack of information on the part of deputy surveyors as to the exact terms of the agreement between the states, and the absence of any official data giving the names of persons really entitled to lands. There were many such persons with a perfect right to apply for surveys, who were anxious to complete their titles by taking out patents under the Commonwealth as soon as possible, and complaints of the delays on the part of the surveyors were not slow in reaching the land office. To remedy this condition the Board of Property, on the 7th of March, 1785, adopted the following resolution: "Resolved, That for "preventing delays upon applications to deputy surveyors by persons "claiming lands in the counties of Westmoreland, Washington and "Fayette, by virtue of rights acquired under, founded on, or recog-"nized by the laws of Virginia, the Surveyor General forthwith fur-"nish his deputies with necessary transcripts of the papers communi-

"cated by the government of Virginia to the Supreme Executive "Council, and by them put into his hands; that he enjoin them to pay "immediate attention to all applications appeared to be supported by "rights obtained as aforesaid before the 23d of June, 1780. That in "returns of all surveys made on such applications they certify "whether the particulars of description mentioned in the original "entries correspond with the lands owned by the applicants. That "where such deputies cannot conveniently attend the taking of depo- "sitions in disputed cases they earnestly require both parties to be "present when they shall be taken in order to avoid the trouble and "expense they must otherwise unavoidably incur, and that to give "facility and dispatch in settling claims aforesaid it be recommended "to the Surveyor General to lessen the districts and appoint a greater "number of deputies, and that in his choice of them he take all pos- "sible care to guard against the appointment of any person in- "fluenced by prejudices upon the subject of such claims."

The land office in Pennsylvania was closed in 1776 after the declaration of independence. When it was again opened in 1781, under the Commonwealth, it was for the purpose, as heretofore remarked, of permitting the completion of titles to lands held under grants from the Proprietary government; and not until the act of April 1, 1784, became a law, was provision made for the sale of the unappropriated lands of the State. For that purpose the office was opened on the 1st of July of that year. It follows that all Pennsylvania claims that conflicted with Virginia rights must have been acquired under the Proprietary government, between the years 1769 and 1776. These rights were under applications entered in 1769, and following that year, after the application system had been abandoned, by warrant and survey. There were instances within the disputed territory where the same lands were granted to different persons by the authorities of each state, but provision was made for such conflicting claims in the acts ratifying the boundary agreement. For the adjustment of such cases it was enacted that in the decision of disputes "preference was to be given to the elder or prior right in which- "ever of the states the same had been acquired, the persons paying, "within whose boundary their land was included, the same purchase "money which would have been due from them to the state under "which they claimed the right, etc." So that a Virginia title, obtained in conformity with the laws of that state, if older than a Pennsylvania title was to be preferred, and vice versa. To the honor of the courts of Pennsylvania it may be said that in all cases tried before them which involved a conflict between Pennsylvania and Virginia titles, the compact between the states was held to be inviolate, and by every consideration of moral and political obligation to be upheld and enforced with fidelity; and to-day within the territory, so long a matter

of earnest contention, land titles are so well settled that there is probably no section of the State, unless in the three original and a few others of the older counties, in which there is less land litigation than in the counties formed out of the disputed district.

An interesting case, growing out of conflicting grants of the same land to different persons by each state, was that of Sims vs. Irvine, decided May 28, 1799, in the Supreme Court of the United States on error from the Circuit Court of Pennsylvania. This case involved the title to Montour's Island, in the Ohio river, a few miles below the city of Pittsburg, now known as Neville Island, or Neville township, Allegheny county, and containing over eight hundred acres of valuable land. At the close of the war between Great Britain and France in 1763, the King of Great Britain by a proclamation "commanded and empowered" the governors of his several colonies and provinces to reward the officers and soldiers who had served in North America to the end of that war with grants of unappropriated land. Under that proclamation a Major William Douglas, an officer of a regiment from the colony of New Jersey, received a right to 5,000 acres, the quantity allotted to a field officer, which right for a valuable consideration (£100), he assigned in 1779 to Charles Sims, a citizen of Virginia. In May, 1780, Sims, as assignee of Douglas, received from the register of the Virginia land office, a military warrant for 5,000 acres, which it was asserted he delivered to the surveyor of Yohagany county, with directions to that officer that it be entered and located in several parcels, one of which was to be Montour's island. The book of Virginia entries in the land department of Pennsylvania contains the following entry: "Charles Syms, Military warrant, 5,000 acres, Racoon." Of these 5,000 acres, 3,002 acres were located on Racoon creek, were regularly surveyed without objection, and in 1794 patented to the said Sims.

The Pennsylvania title for Montour's island was vested in General William Irvine, a distinguished soldier of the revolution, then the commanding officer at Pittsburg, who had rendered valuable service to the State while in that command, and received by an act of the Legislature, passed the 24th day of September, 1783, a pre-emption right. The act is entitled "An act to grant the right of pre-emption to an island, known by the name of Montour's island, in the Ohio river, to Brigadier General William Irvine." The Surveyor General was directed to cause a survey of the island to be made, at the cost of General Irvine, and have the same returned into the land office for confirmation by patent. This was done, and on the 18th of December, 1787, General Irvine, having first paid into the Receiver General's office the sum of two hundred and eighty-three pounds, thirteen shillings and six pence, the cost of the island at the rate of thirty pounds

Pennsylvania currency per hundred acres (eighty cents an acre), received his patent.

A suit in ejectment in the Circuit court of Pennsylvania was then brought against General Irvine by Sims, to recover the island under his military grant. The jury in the court below found a special verdict, in which all the facts in the case, together with all the laws of both states relating to land grants are fully set forth, and on that finding the appeal was taken to the Supreme Court of the United States. One of the objections to the title of Sims was based on the alleged invalidity of the assignment to him by Douglas, under the laws of Virginia, but it was held that a military right to lands "acquired under a royal proclamation in 1763 was assignable, by the laws of Virginia, to an inhabitant of that state." Also that, "obtaining a warrant on such right, and locating it, gave the assignee a complete equitable title, which was confirmed by the compact between Pennsylvania and Virginia." A finding of the jury was that Presley Neville and Matthew Richie, the deputy surveyors for Washington county, had received from the Surveyor General the list of entries which contained an entry for the land claimed by Sims, and that on the 13th of April, 1787, they surveyed Montour's island and returned the survey into the Surveyor General's office, the "return of the survey setting forth that it was made for Charles Sims, assignee of William Douglas, and under the Virginia warrant, entry and location." The fact that a survey had been made and returned was admitted, but, in addition to the general prohibition to surveying islands in the Ohio river, it was objected to on the ground that the defendant had procured an actual survey of the island as early as the year 1783, while the plaintiff never attempted to procure a survey under his right until the year 1787, which survey it was contended, "could not divest the defendant's previous posession." Another objection to the survey of Sims was that the island, being in the Ohio river, formed no part of Washington county, and was not within the limits of the district of the deputy surveyors, and was therefore unauthorized by the laws of Pennsylvania, which confined deputy surveyors to their respective districts. It was, however, held by the court that the survey for Sims was legal. It may be remarked in this connection that the survey to which reference is thus made cannot be found among the records of this department, though there is evidence that such survey was actually made and returned. Other objections were urged against the right of Sims, but the decree of the court was in his favor, and General Irvine was compelled to surrender his title to Montour's island. To indemnify him for his loss the State Legislature gave him a State reservation of 2,000 acres that had been surveyed at the mouth of Harbor creek, on Lake Erie, in the county of Erie.

ASSESSMENTS AND TAXES.

In 1874 the legislature passed the following act:

"The county commissioners of each county of the State, including the board of revision of the city of Philadelphia, shall, upon the first day of June, 1874, and upon the same day annually thereafter, make out, in tabular form, by assessment districts, a full statement of all property taxable for county purposes, showing the real and personal in separate columns, the amount of tax assessed for county purposes, and also the debt of said county, the same to be inclosed by mail to the Secretary of Internal Affairs, at Harrisburg; and in case of refusal or neglect to make such returns, the same may be enforced by mandamus."

Pursuant to the duties imposed by this act, the Secretary of Internal Affairs each year prepares and furnishes the county commissioners with blanks upon which returns are made and filed in this department. When all the data called for in this blank is given, the wealth of the State, so far as it can be ascertained, from the assessed valuation of real estate, is easily determined. The returns show the number of taxables, the number of acres of cleared and timber land, the assessed value of all real estate, the assessed value of real estate exempt from taxation, the assessed value of real estate taxable, number of horses and cattle and value of same, value of salaries and emoluments of office, value of all property taxable for county purposes, aggregate amount of county tax assessed at the rate prevailing in each county, amount of money at interest, value of stages, omnibuses, hacks, etc., together with tabulations showing the aggregate value of property taxable for State purposes at 4 mills on the dollar. To this is added the amount of taxes collected locally for State purposes, and the debt, if any, of each county.

TAXABLES.

The number of taxables in 1891 was 1,532,895; in 1892, 1,576,149; in 1893, 1,662,956; in 1894, 1,684,946; in 1895, 1,774,138. It will be seen from these figures that there has been a gradual increase from 1891 to 1895. A marked increase is noted in the counties of Beaver, Carbon, Clearfield and Philadelphia, and a decrease in the counties of Butler, Dauphin, Fayette, Lebanon and Westmoreland. The increase in Philadelphia from 1894 to 1895 is quite noticeable. In the

former year the number of taxables was 276,977, and in the latter 332,297. When it is understood that the amount of school appropriation received by each municipality and each school district from the State Treasurer is based upon the number of taxables, it will be seen how exceedingly important it is for each school district that the highest return possible be made. This, of late years, has become more important, as a very large amount of money is now appropriated by the Legislature from the State Treasury to be distributed for the support of the common schools of the Commonwealth.

Where there has been a decrease in the number of taxables, it is due probably to the fact that the returns in 1894 were too great, or that the return for 1895 is incomplete. If due to the latter cause, the assessors were probably not mindful of the fact that the amount of appropriation for their school districts will be based upon the number of taxables returned.

CLEARED AND TIMBER LAND.

The blanks referred to also call for a return of the number of acres of cleared and timber land in each assessment district. The data received on this subject varies so from year to year that it is hardly worth while to make comment on the returns. A few years ago in some of the interior counties, whose acreage was largely timber land, there would be but a slight return of cleared land, but twenty years of lumbering and tanning have resulted in removing most of the timber from these counties, and yet the land is not cleared, at least, so far as may be necessary for farming purposes. Nor can it be classified properly as timber land, because all the merchantable timber has been cut away and taken to market. In one assessment district an assessor may consider a tract of land, from which the timber has been cut, as cleared land, although cleared only so far as may be necessary to cut away the timber, while in another district an assessor may treat such a tract as timber land, notwithstanding the timber has been cut and removed. In still another district an assessor may assume that such a tract is neither cleared nor timbered, and make no return of the acreage. This would, perhaps, be more consistent with the facts. The suggestion made on this subject indicates that perhaps the law of 1874 ought to be amended in such a manner that there will be a further classification of real estate with reference to its being cleared or timber land. It was evidently the intention of the Legislature to ascertain from year to year the amount of original forests still standing and what portion of the territory of the State had been made into farms. It is certain that a great portion of the acreage of the interior counties is not now either cleared or timber land, but is growing up with a second growth, and is not being used in any way.

A classification of the acreage of the State which would show the amount of farm land, the amount of forest and the amount of land unused, would probably give information of some value; but it is submitted that no reliance can be placed upon the returns of the county commissioners, as made at present, of the acreage of cleared and timber land, as contained in the consolidated tables of this report.

In 1891, the number of acres of cleared land reported was 12,324,742; in 1891, 15,574,295; in 1893, 14,872,864; in 1894, 15,081,061; in 1895, 16,120,727, and the number of acres of timber land was reported in 1891 at 7,662,549; in 1892, 8,369,142; in 1893, 8,296,112; in 1894, 8,417,327; in 1895, 9,085,318. It will be seen from these figures that there has been a marked increase in the number of acres of timber land since 1891; but the truth of this statement will not be borne out by the facts, for it is certain that here has been no increase in the acreage of timber land, but, on the contrary, a marked decrease. The hewing down of the native forests, which has been going on so rapidly for the last two decades, has taken from the Commonwealth a very large percentage of its timber growth. These figures representing the number of acres of timber land are a commentary of nor a very complimentary nature on the method employed by the assessors in different sections of the Commonwealth in making their returns to the boards of commissioners.

In the county of Cambria the returns for 1894 show 72,256 acres of timber land, while the returns for 1895 show 289,737 acres. In Clearfield county the returns for 1894 show 231,458 acres, and in 1895, 468,996 acres. In the latter county, where the timber is being rapidly cut away and only a fractional portion of the original forests still remains, it would be falsifying the facts to claim that in the year 1895 there was twice as much timber land as in 1894. Certainly the acreage would be less. A similar condition exists in old Cumberland, where, in 1894, the acreage of timber land was reported at 40,057 acres, and in 1895, at 72,505 acres. In Venango county, in 1894, there were 166,096 acres, and in 1895, 210,504 acres. These are some of the glaring errors manifest upon these returns and further comment upon the disparities is unnecessary. It is clearly seen that they are far short of representing the facts. In 1894, the counties of Allegheny, Beaver, Delaware, Greene, Luzerne, Philadelphia and Schuylkill made no return of cleared land. In 1895 all the counties, except Delaware, Greene and Philadelphia made returns. In 1894, Allegheny, Beaver, Delaware, Greene, Luzerne, Philadelphia and Schuylkill made no return of timber land. In 1895 all the counties made returns except Delaware, Greene and Philadelphia.

VALUE OF ALL REAL ESTATE.

All the counties in 1894 and 1895 made returns of the value of all real estate. In 1894, the amount was $2,634,601,500; in 1895, $2,741,938,849. It is understood that these estimates are based upon the assessed value as returned from the several districts of the Commonwealth, and the amounts so given include the real estate exempt from taxation. Five years ago the valuation was given at $2,256,151,310. It will, therefore, be seen that there has been an increase of about five hundred millions. An Allegheny county, in 1894, the valuation was $443,701,549; in 1895, $496,942,325. Philadelphia shows an increase of about eighteen million dollars, and Westmoreland county of about nineteen million dollars. Marked decreases are noted in the counties of Cameron, Chester, Cumberland, Greene, Jefferson, Northampton, Perry and Washington. In most of the counties there is a fair increase. Where there are remarkable increases, especially in the rural counties, the changes are probably largely due to incomplete returns. This is particularly true where there are reductions, for it is not presumed that there would be a decrease in the value of real estate in any county from the valuation of 1894, as in that year real estate was very low.

VALUE OF REAL ESTATE EXEMPT FROM TAXATION.

In 1891, the value of real estate exempt from taxation was $153,814,427; in 1892, $234,801,553; in 1893, $239,243,753; in 1894, $245,368,752; in 1895, $270,920,645. The counties of Fulton and McKean made no returns in 1894 and 1895. There can be no room for doubt about the failure of the assessors in these counties to make proper returns for it cannot be assumed that these counties have no churches, schools or municipal property which is not subject to taxation. In other counties than these it is certain that there have been incomplete returns, for $270,920,645, does not even approach the great amount of money invested in church, school, municipal, and other property not subject to taxation.

VALUE OF REAL ESTATE TAXABLE.

In 1891, the value of real estate taxable was reported at $2,092,336,883; in 1892, $2,308,767,431; in 1893, $2,351,190,037; in 1894, $2,389,232,748; in 1895, $2,471,018,204, showing an increase in five years of $378,681,321, and from 1894 to 1895 of $81,785,456.

Two years ago the department made an investigation to ascertain how far the assessed valuation approached the actual valuation of real estate. In some counties it was found that there was an honest effort on the part of the commissioners and the assessors to comply

with the law and assess property at such a valuation as it would sell for if exposed to public sale, after due notice having been given of the purpose to sell. In other words, there was a fair approach to the actual valuation as contemplated by the law which provides for the assessment. In other counties there was a rule well established and of long standing that the assessed valuation should be fixed at about twenty to twenty-five per cent. of the actual valuation. In other counties similar practice fixed it at fifty per cent. of actual valuation. The utter disregard of the obligations imposed upon county commissioners and assessors is thus seen and their complete failure to comply with the clear mandates of the law providing for the ascertaining of the value of real estate for the purpose of taxation must be admitted.

This investigation showed that the real estate of the Commonwealth was assessed for taxes at not more than fifty or fifty-five per cent. of its actual value. Therefore, when the returns of 1895 show an assessed valuation of $2,471,018,204, it must not be assumed that these figures represent anything like the actual value of real estate subject to taxation. In all probability $5,000,000,000 would be nearer the actual value. These figures are significant, however, when compared with the total wealth of the country, which is estimated at $65,000,000,000.

For many years the tax reformers have been trying to mature plans to compel an honest and fair assessment of real estate for the purpose of taxation, and the efforts that have been made are certainly to be commended, for it is a fact that there are irregularities, inconsistencies and acts committed in the assessment of real estate that are little less than fraud, the inevitable result of which is to produce inequalities in the payment of taxes. That is, through favoritism, neglect of duty, or other methods, one man is exempted from paying the amount of tax which he should pay on his real estate, while another man, perhaps a neighbor, is compelled to pay more than in equity he should be required to pay. In a great majority of the assessment districts of the Commonwealth property owners forget political affiliations when electing assessors, and the property owner is strongly induced to vote for the assessor he may think will best serve his interests in making up the return of the district in which his real estate is situated. No feasible plan seems yet to have been perfected by those interested in the tax laws which seems to be an improvement on the present system. It is conceded on all sides that the law as it now exists is equitable, and the only failure consists in the manner in which it is executed. It is almost universally disregarded by those whose duty it is faithfully to execute it. More fidelity in the discharge of public duties would produce the desired results. This is a sad commentary to make, in

view of the fact that every assessor and all the members of the boards of county commissioners throughout the Commonwealth have sworn to discharge faithfully the duties incumbent upon them in their offices. Favoritisms, however, are bound to creep in, and it requires a sturdy man, with resolute purpose, to stand the onslaught of the property owner who through one device or another seeks to have a low valuation placed on his property, in order that he may be relieved to some extent of the share he should bear of the burden of public taxation.

Governments are instituted for the good of all citizens, and the expense of maintaining the government should be borne by public taxation falling equitably upon all citizens, and where there is a failure to have taxes so adjusted as to be equitable, there is a failure to do justice, and, consequently, a cause for complaint on the part of those against whom discriminations are made. Under such conditions there are those who escape the payment of their fair share of taxes, and the amount thus thrown from their shoulders is cast upon others who are obliged to pay more than their share.

NUMBER AND VALUE OF HORSES, MARES, GELDINGS AND MULES OVER THE AGE OF FOUR YEARS.

In 1891 the number of horses, etc., reported was 506,988, and the value was given as $32,777,460; in 1892, the number was 544,910, and the value, $33,361,391; in 1893, the number was 561,368, and the value, $32,585,620; in 1894, the number was 550,134, and the value $30,162,309; in 1895, the number was 576,767, and the value $25,403,400. While there was a slight increase from 1891 to 1895 in the number of animals there has been a decrease in value of about $7,000,000. It is a fact that the price of these animals has greatly decreased in the past five years, and to this extent at least these returns represent the facts. Of the causes that have led to the decrease in the value of these animals, the most prominent is the introduction of electricity which has, in recent years, largely displaced the horse as a motive power for street cars in the cities and on local lines. This, of itself, has been sufficient to materially decrease the demand for horses and consequently lessen their value.

NUMBER AND VALUE OF NEAT CATTLE OVER THE AGE OF FOUR YEARS.

Under this classification of personal property we find that in 1891 the number was 654,338, and the value $12,423,333; in 1892, the number was 707,995, and the value $12,384,879; in 1893, the number was 692,259, and the value $12,148,429; in 1894, the number was 672,023, and the value $11,565,283; in 1895 the number was 667,788, and the value $11,660,891.

These figures show a slight decrease in the number from 1894 to 1895, but a slight increase in the value. Comparing the figures for 1895 with those of 1891 we find an increase in the number of 13,450, and a decrease in the value of $762,442. It may seem out of place to attack these figures, but it is hard to believe that in the last five years there has not been a greater increase in the number of these cattle. Probably there has been a decrease in the value of neat cattle, but if the facts could be clearly known as to the dairy productions of the Commonwealth, it would certainly be demonstrated that there has been a greater percentage of increase in the dairy products than in the number of neat cattle. Recent legislation may give some relief to the owners of this species of personal property. One of the State departments has been thoroughly reorganized, with the view of preventing in the Commonwealth the sale of oleomargarine, and if this is successful, it will undoubtedly result in making the manufacture of butter and cheese more profitable, and result in increasing not only the number of neat cattle, but also their valuation, a condition certainly to be desired, as during the past five years their value seems to have been decreasing.

VALUE OF SALARIES, EMOLUMENTS OF OFFICE, POSTS OF PROFIT, PROFESSIONS, TRADES AND OCCUPATIONS.

In 1891, the total amount returned under this head was $79,204,079; in 1892, $104,881,902; in 1893, $111,014,967; in 1894, $114,414,918; in 1895, $112,827,751. While there appear to be a marked decrease in the valuations from 1894 to 1895, there is a noticeable increase from 1891 to 1895, the increase in that time being about thirty-two millions of dollars. These figures no doubt fall far short of giving the actual valuation existing under this classification, owing to under-valuations and to the fact that for none of the years has either Lancaster or Philadelphia county made any return.

AGGREGATE VALUE OF ALL THE PROPERTY TAXABLE FOR COUNTY PURPOSES.

In addition to the real estate assessed for taxation, which amounts to something over two billions of dollars, there are other species of property subject to county taxation. The total value of property taxable for county purposes in 1891 was $2,216,903,213; in 1892, $2,459,538,840; in 1892, $2,507,066,937; in 1894, $2,545,500,738; in 1895, $2,621,047,121. There has been a gradual increase from 1891 to 1895. It may be said that the same inequalities that exist with reference to the assessed valuation of real estate for taxable purposes undoubtedly exist with reference to other property under this heading subject to tax for county purposes. Whether personal property is undervalued to the same extent that real estate is, is a matter solely of conjecture, but it may be presumed that the percentage of

assessed valuation of personal property to actual valuation is about the same as the percentage of assessed valuation to actual valuation of real estate. All the counties appear to have made complete returns under this heading. Among the counties showing a marked increase are Allegheny, Clearfield, Erie, Lackawanna, Philadelphia, Carbon and Westmoreland; those showing a decrease are Chester, Northampton, Northumberland, Perry, Schuylkill and Washington.

AGGREGATE AMOUNT OF COUNTY TAXES ASSESSED.

An important feature of the assessment returns is that made by the county commissioners, which relates to amount and rate of taxes for county purposes. It is interesting to know what changes are made each year in the way of economies in maintaining county governments. This is manifest in the changes that occur year after year in the rate and amount of taxation. In 1891, the aggregate amount of taxes assessed was $18,250,660.87; in 1892, $19,829,680.78; in 1893, $18,851,798.73; in 1894, $19,935,994.04; in 1895, $20,387,168.08. It is understood that the rate or millage in each county is fixed by the respective boards of county commissioners, and that large burdens of indebtedness necessitate a high millage in the levy of taxes for county purposes. Counties that are out of debt and whose county expenses are light, have a low rate of taxation; but where different conditions exist, such as great bonded indebtedness, large expenditures for the support of the poor and for the maintenance of expensive bridges, the rate of taxation is high. Notwithstanding the different conditions that exist in the several counties, the increase in the total amount of taxes each year since 1891 has been uniform. Some of the counties that a few years ago had a high rate, have evidently paid their indebtedness and are, therefore, no longer required to pay a large interest account. In such counties we discover a reduction of the rate of taxation, and in some cases a reduction of the total amount levied.

In Allegheny county, for 1894, the aggregate amount of taxes assessed for county purposes was $891,111.81, and in 1895, $955,513.53. Marked increases are also found in the counties of Armstrong, Beaver, Bradford, Clearfield, Cambria, Dauphin, Erie, Huntingdon, Indiana, Jefferson, Juniata, Lackawanna, Lawrence, Luzerne, Mercer, Montour, Northumberland, Perry, Philadelphia, Schuylkill, Somerset, Tioga and Westmoreland. Large decreases are found in Berks, Bucks, Butler, Chester, Clarion, Columbia, Cumberland, Greene, Lycoming, Northampton, Union, Washington and York. All the counties having made complete returns on this subject, it may be presumed that $20,387,168.08 is a close approximation of the amount expended in 1895 for the maintenance of the several county governments of the Commonwealth.

AMOUNT OF MONEY AT INTEREST, INCLUDING MORTGAGES, JUDGMENTS, BONDS, NOTES, STOCKS, ETC.

The inequalities that exist in the assessment of real estate for taxation, and the wrongs that result therefrom have their parallel in the failure to assess money at interest, as required by the laws of the Commonwealth. A few years ago the rate of money at interest was three mills per annum, the rate now is four mills, and it is a fact that the Legislature, in 1885, and subsequently, furnished such machinery as was thought necessary to compel full returns of money at interest, so that no one should escape a fair share of the burden of State taxation, as this species of property alone is subjected to taxation for the support of the State government. No one who is conversant with the financial affairs of the people of Pennsylvania, or who is a close observer of financial matters, can fail to see that there is a failure to properly execute the law in regard to the taxation of money at interest. In 1891 there was $579,036,227 returned as subject to taxation; in 1892, $590,882,560; in 1893, $607,664,408; in 1894, $616,043,452; in 1895, $620,020,507. What percentage this amount bears to the actual amount at interest and upon which the State should receive four mills per dollar per annum, as taxation, cannot be ascertained, but that many millions of dollars of this species of property escape taxation is beyond the slightest doubt. In many states extreme penalties are imposed for the failure to make return of the money at interest for taxation. It is advocated in some quarters that a failure to make such return should work a forfeiture of the obligation showing the indebtedness upon which interest is paid. Others claim that a person should be estopped from collecting interest on such money, and still others, that a failure to make such return should be declared a misdemeanor. Extreme measures have never been adopted in Pennsylvania to compel complete returns of money at interest, but it is admitted on all sides that there is much to do in the way of important legislation and in educating the people of the Commonwealth up to a point of stricter accountability, if not to lift them to a higher plane of honesty and integrity, in order that the tax laws may rest with equity upon all persons.

VALUE OF STAGES, OMNIBUSES, HACKS, CABS, ETC.

Severe as may have been the criticisms in regard to the returns of the assessed valuation of real estate and the failure to make proper return of the amount of money at interest taxable for State purposes, more severe terms are required to characterize the acts of the assessors in regard to their returns of the value of stages, omnibuses, hacks, etc. This species of personal property is made the subject of taxation for State purposes. There is a large amount

of money invested in this property, and yet the amount returned in some counties is so trifling as to be hardly worthy of mention. In 1891 the total amount returned was $636,667; in 1892, $627,179; in 1893, $508,204; in 1894, $570,061; in 1895, $554,467. These figures show that the value of this kind of property was several thousand dollars less in 1895 than it was in 1891, but it is not believed that this is a true representation of the facts. In the county of Allegheny, where there are hundred of thousands of dollars invested in this species of property, less than one hundred thousand dollars was returned. In Berks no return was made for 1894, and only $7,040 returned in 1895. Cameron county, while it has several stage lines, makes no return at all. Dauphin county, in 1894, with its numerous stages, hacks, etc., returned only $685, but there seems to have been something of a gain as the returns for 1895 show $4,945. Huntingdon county returns only $520. This class of property seems to have largely disappeared from Lackawanna county between the years 1894 and 1895, as in the former year the returns showed $21,535, and in the latter but $11,379. These figures are a commentary of not a very complimentary nature on the manner in which assessments of this class of property are made in Lackawanna county. With the growth of Scranton alone, there would certainly be an increase in the amount of money invested in this property. Notwithstanding the assessors are sworn faithfully to discharge their duty, they returned in 1895 only about half the amount returned in 1894. Snyder county, in 1894, returned $150, but in 1895 the assessors failed to find a vehicle upon which to make a return. Sullivan county, in 1894, seems to have had no property of this kind, but in 1895 makes a return of $60. There can be scarcely a comment made on this particular subject of taxation, as returned by the several boards of county commissioners, that does not reflect in a most unfavorable manner on the assessors and shows shiftlessness in the execution of the tax laws. Recklessness and disregard of duty seem to characterize the assessors and commissioners in making returns, so far, at least, as they relate to this species of property.

AGGREGATE VALUE OF PROPERTY TAXABLE FOR STATE PURPOSES AT THE RATE OF FOUR MILLS ON THE DOLLAR, INCLUDING MONEY AT INTEREST, STAGES, OMNIBUSES, ETC.

The revenues of the Commonwealth are almost entirely derived from the taxes received from the numerous classes of corporations. Many years ago the real estate owned by farmers and others was subject to taxation for State purposes. There were then fewer corporations than now and corporate interests represented by thousands are now represented by millions. As a result of this condi-

tion there has been a rapid increase in the amount of taxes from year to year derived from corporations. The law imposing a tax upon real estate for State purposes was repealed several years ago, and instead of taxes flowing from the county and local treasuries into the State Treasury, many millions are now appropriated by the State for the support of common schools, and local governments are financially assisted in other ways. So great has become the receipts of the State from the multiplying of corporations and their vast capitalization, that the State charitable institutions and private charities are nearly all maintained by direct appropriation from the State. The result of necessity has been to lessen the local burdens of taxation and leave the farm and other private enterprises subject to a lower rate of taxation than prevailed in the early years of the history of the State. One subject, however, still remains taxable for State purposes, and that is money at interest. Many efforts have been made by some classes to tax money at interest for local purposes, but wisdom seems to indicate that such a policy would be injurious to the financial interests not only of the State, but of each locality, as in one county money might be assessed at, say, two mills on the dollar, and in another at nine mills, and the inevitable result of such a system would be to drive the money out of localities where it was taxed at a high rate into localities where a low rate is levied, or drive it beyond the limits of the Commonwealth. The only true way seems to be that if money is to be taxed at all, it should be under general laws of the Commonwealth and for State purposes only, as then in whatever county the investment is made it will be liable to the same millage of taxation.

Under this head of taxation the State received, in 1891, $1,748,448.66; in 1892, $2,365,989.61; in 1893, $2,433,011.84; in 1894 $2,466,451.31; in 1895, $2,482,507.52.

A great increase is noted in the amount reported from Allegheny county. In 1894, the amount was $293,072.78, and in 1895, $303,449.54. A considerable increase is also shown in the counties of Carbon, Centre, Chester, Cumberland, Lackawanna, Lawrence, Northampton and Philadelphia. Large decreases are shown in the counties of Armstrong, Beaver, Bedford, Berks, Blair, Clarion, Clearfield, Crawford, Dauphin, Delaware, Erie, Fayette, Perry, Schuylkill, Warren and Westmoreland. The increase in State taxes from 1894 to 1895 on this class of property is $16,056.21. Of the total amount of taxes paid on this class of property in 1895, to wit: $2,482,507.52, $1,238,827.93 was paid by the county of Philadelphia.

COUNTY DEBT.

The total amount of county indebtedness reported is $62,937,468.01, Allegheny county reporting $3,659,058.77 and Philadelphia $53,911,338.98. The counties reporting no debt are Bradford, Bucks, Butler, Centre, Clarion, Cumberland, Erie, Franklin, Greene, Lackawanna, Lawrence, Lehigh, McKean, Northampton, Somerset, Susquehanna, Venango, Washington and Wyoming. Lackawanna county, which reports no debt this year, had a debt of $160,000 last year, and Somerset and McKean counties, which last year reported, respectively, $5,500 and $33,000, make no return of indebtedness this year. It is a satisfaction to know that the counties that were free from debt last year are still out of debt, as appears from their reports for the present year. The counties that have increased their indebtedness during the year are Bedford, Blair, Cameron, Carbon, Crawford, Elk, Fulton, Jefferson, Juniata, Lancaster, Lycoming, Mercer, Northumberland, Perry, Potter, Tioga and Union. All the other counties either maintain the same indebtedness or have reduced the amount. The total amount of county indebtedness reported in 1891 was $84,773,192.42; in 1892, $63,602,502.43; in 1893, $63,982,537.24; in 1894, $63,743,368.40; in 1895, $62,937,468.01. The indebtedness of the counties of the Commonwealth, when the value of property taxable for county purposes is considered, is by no means a great burden, although some of the counties have a heavy load to carry in the way of bonded indebtedness. The tendency for years has been to reduce the amount of indebtedness, and where there has been a material increase in the assessed valuation of property liable to taxation for county purposes, there has not been usually a corresponding increase in the amount of county debt.

The information referred to in these observations under the several headings is tabulated and published in Part II of the annual report immediately preceding the tabulations referring to the total amount of taxes collected for all purposes. A comparison of these tables with tables of former years will be of interest to those who have made or who are now making an investigation of the assessment of real and personal property for the purpose of taxation. No one who has not made a study of the data contained in this report and in previous reports of this department will be prepared to make a proper recommendation to the Legislature with a view of equalizing the burdens of taxation.

TAXES.

The Legislature of 1889 passed a law which had for its object the collection of statistics relating to the taxes paid by the people of Pennsylvania for the maintenance of State, county, city, borough and township governments. The law was general in its terms, including taxes of all kinds except those of a special nature, such as the tax levied in municipalities upon property for the improvement of the streets along which such property is located. It is also evident that the Legislature intended to make an exception of assessments made in municipalities for general sewer systems. A careful reading of the act convinces one that it was intended to include all taxes of a general nature—such as apply to all the citizens of a county, city, borough or township. The act also requires the collection and compiling of statistics regarding the amount of licenses of all kinds paid by the people of the Commonwealth, including liquor licenses. In accordance with the provisions of this act, blanks have each year been furnished the boards of county commissioners upon which the returns are consolidated, compiled and returned to this department. The blank as now used is divided into two divisions. The first shows the amount of taxes collected for all purposes, and is sub-divided as follows:

1. Taxes collected for the support of the poor.
2. Taxes collected for the construction and repair of streets, roads and bridges.
3. Taxes collected for school purposes, not including any appropriation received from the State.
4. Taxes collected for any purpose not embraced in the preceding sub-divisions.
5. Total amount of taxes collected for all purposes, as set forth in the four preceding sub-divisions.

The second division of the blank provides for the return of taxes collected from particular subjects of taxtion, and is sub-divided as follows:

1. Taxes collected on personal property.
2. Taxes collected on occupations.
3. Licenses.
4. Taxes collected on real estate of railway corporations.
5. Taxes collected on real estate of corporations other than railways, including limited partnerships.

The object of the Legislature in enacting this law was evidently to obtain statistics that could be used in arriving at a more equitable plan of taxation, both State and local. Until the present year, the returns made by the county commissioners have been somewhat incomplete, and yet the information obtained has been used to great advantage in adjusting and revising legislation on this subject, and it is also of considerable interest and importance to the people of the Commonwealth generally. For the past four or five years they have been so nearly complete that it is not difficult to approximate the amount of taxes collected for all the purposes indicated, basing same on the number of taxables or on the assessed valuation of property, as returned by the county commissioners to this department. For instance, last year all the counties reported except Carbon, Greene, Schuylkill and Tioga. Having ascertained the total amount of taxes collected in the sixty-three counties reporting, and having ascertained the number of taxables in the State, and the total assessed valuation of real estate, it is comparatively easy to determine approximately what proportion of the tax has been collected in the four counties named. The total amount is thus fairly well determined, and the data is reliable enough to be used as a basis for predicating laws on the important matter of taxation. The returns for 1895 are so complete that there is now but little question as to the exact amount of tax levied and collected for the purposes indicated. Only one county failed to report in 1895—Schuylkill, and, unfortunately for this county, its absence from the list makes it very conspicuous in our report; so conspicuous, in fact, that it is hoped the authorities of the county upon whom certain duties are imposed by the act referred to will see that a proper report is made for 1896, and thus remove the discredit which now attaches to that county.

TAXES COLLECTED FOR THE SUPPORT OF THE POOR.

By examination of the consolidated returns we find the total amount of taxes collected for the support of the poor was $1,593,755.93. This amount is levied and collected directly, and does not include all the money expended for the purpose. In several counties the poor are maintained largely in almshouses owned by the counties, and the money necessary for their support is obtained by requisition of the boards of directors on the county commissioners. No separate tax is levied in such cases for poor purposes, the amount necessary being derived through the levy of the county commissioners for the general support of the county. The counties that have almshouses supported in this way are Adams, Beaver, Bedford, Berks, Blair, Bucks, Cambria, Chester, Clearfield, Cumberland, Dauphin, Delaware, Erie, Fayette, Franklin, Greene, Huntingdon, Lan-

caster, Lebanon, Lehigh, Mercer, Mifflin, Montgomery, Northampton, Perry, Somerset, Tioga, Warren, Washington, Westmoreland and York. There was appropriated last year from the county treasuries for the support of the poor in these counties, $742,664.06, which, added to the amount collected directly, $1,593,755.93, makes the total $2,336,419.99.

TAXES COLLECTED FOR THE CONSTRUCTION AND REPAIR OF STREETS, ROADS AND BRIDGES.

Most of the money expended under this sub-division is derived from direct taxation. The amount collected for the year was $9,019,185.77. In some counties there are appropriations for this purpose made from the money collected for general purposes. For instance, in some cases where bridges span rivers or other streams which are boundary lines between two counties, the bridges are maintained by the two counties. Similar conditions exist with reference to some roads in the Commonwealth, and we find the amount appropriated in such cases to be $325,472.24, which, added to the amount above referred to, makes a total of $9,344,658.01.

TAXES COLLECTED FOR THE SUPPORT OF THE COMMON SCHOOLS.

In the sixty-six counties making report it is found that the common schools have made necessary the levy and collection of $11,930,907.91. This, of course, does not include the amount received by the school districts direct from the State Treasurer.

TAXES COLLECTED FOR OTHER PURPOSES THAN THE SUPPORT OF THE POOR, MAINTENANCE OF STREETS, ROADS AND BRIDGES, AND THE SUPPORT OF THE COMMON SCHOOLS.

The amount of taxes collected for purposes other than those already mentioned was $25,373,290.87. This includes the amount expended by the several boards of county commissioners for the support of the county governments.

TAXES COLLECTED FOR ALL PURPOSES.

The sixty-six counties making report collected $47,917,140.48 during the year.

In considering these figures it must be understood that they do not in all cases indicate the actual amount of taxes collected. In some cases the commissioners find it difficult to get the assessors and treasurers of the different districts to make returns, or at least satisfactory returns of the data called for in the act authorizing the collection of these statistics. When no satisfactory return is received, the commissioners having determined the millage levied for all purposes in such districts make a calculation from the as-

sessed valuation of taxable property. By this plan substantially correct figures are arrived at, except that no allowance is made for exonerations. Having ascertained the total amount in the sixty-six counties to be $47,917,140.48, and having regard to the total assessed valuation of property in the State taxable for county purposes, and having ascertained the assessed valuation of such property in Schuylkill county (the only county not reporting), we find $48,456,334.34 is a very close approximation to the total amount collected for all purposes.

TAXES ON PERSONAL PROPERTY.

Under special subjects of taxation we find that personal property has been made to pay the sum of $2,733,279.33, and that on occupations there have been collected taxes to the amount of $1,084,828.60.

LICENSES.

The total amount received from licenses was $4,943,937.65. Of this large amount Philadelphia collected $2,484,181.56, and the county of Allegheny $993,898.26. A large percentage of the money derived from licenses is received through the high license system now in vogue in this State.

TAXES COLLECTED ON THE REAL ESTATE OF RAILWAY CORPORATIONS.

The real estate owned by railway corporations necessary for their use in the operation and maintenance of their lines is not taxable for local purposes. Its ownership being represented through the capital stock of the corporations, taxes are paid directly into the State Treasury. The amount, therefore, returned under this head as collected on the real estate of railway corporations may be presumed to have been derived from the real estate owned by the corportation but not necessary in the operation and maintenance of their lines. Exceptions to this rule exist in the cities of Philadelphia and Pittsburgh, where, under special laws, all real estate of railway corporations is subject to taxation for certain local purposes. The total amount of taxes received under this head during the year was $741,293.66.

TAXES COLLECTED ON THE REAL ESTATE OF CORPORATIONS OTHER THAN RAILWAYS.

Under this classification there are also many corporations that own real estate necessary in the transaction of their business, and, it is, therefore, not liable to local taxation. The tax on this real estate, as in the case of the railways, is paid directly into the State Treasury. Such real estate, however, as is not necessary for the

operation and maintenance of their business is taxed for local purposes. The amount of taxes on such property is returned for the year at $1,863,835.41.

Whether or not the data obtained this year will ever be used by the Legislature in its alleged efforts to equalize taxation we are unable to say, but the information is of an important character, and, while it cannot be relied upon in all respects as absolutely correct, it will be of interest and value to all persons who are making a study of the subject of taxtion, or who are desirous of knowing how much the people of Pennsylvania pay for the maintenance of the State, county, city, borough and township governments. It will also enable them to make comparisons with the conditions existing in other states, with a view of ascertaining the relative burdens of taxation.

It is a question now whether the purposes of the act of 1889 have not been accomplished and, if so, it would seem proper that the Legislature, at its next session, should repeal the measure. If, as alleged at the time of the passage of the act, its object was to obtain data necessary for a proper and equitable adjustment of the tax laws of the Commonwealth, it is doubtful whether the information should be collected from year to year for statistical purposes alone. It costs the State about $5,000 a year to collect the data, besides the expenses incurred in the several counties and townships in collecting and compiling the returns for this department. Undoubtedly, the county commissioners and other officers upon whom certain duties are imposed by this act would be glad to be relieved of the care and annoyance incident to the execution of this law, and if the purposes for which it was enacted have been accomplished, we can see no reason why a bill should not be introduced at the next session of the Legislature for its repeal.

THE BUREAU OF INDUSTRIAL STATISTICS.

The annual report of this bureau is bound separately and is known as Part III of the reports of the Department of Internal Affairs.

The report for 1895 is one of more than ordinary interest, inasmuch as it contains a history of the rapidly developing industry of tin plate manufacture, tracing it through all its early history, showing the difficulties which were first encountered and its present assumed importance as a leading American industry. Full details of manufacture, with minuteness of description, are given, following every process until the steel billet, the product of American ores, becomes American tin plate. Numerous carefully prepared plates are shown, taken for this report from the New Castle Steel and Tin Plate Company's works, at New Castle, one of the largest and most complete plants, if not the largest, in the world. The report also contains tabulated returns from all the tin plate plants in the State, showing the number of men employed during the year, the aggregate amount of wages paid, total output and total value.

The manufacture of silk is also fully covered, and the report shows its wonderful growth in Pennsylvania. By personal visitation, an effort has been made to show, not only the number of employes, whether male or female, adult or children, their total wages, nature and quantity of goods manufactured and their value, but the growth of each plant in capacity and improved appliances from the date of establishment to the present time.

The securing of statistics from year to year from the same manufacturing establishments is continued this year, and interesting comparisons and deductions are made. These returns are from the leading industries of the State, and are from a sufficient number of each to be fairly representative. Valuable information is drawn from them.

An effort has also been made, and we believe with a large degree of success, to secure statistics as to the number of men employed, wages paid and value of product from the entire iron and steel manufactories of the Stae, and from these returns some important conclusions have been drawn.

The collation of statistics relative to strikes is continued in this report, and a brief history of those occurring in 1895 is given.

Added to the statistical information of the report, is a directory of the industries of the State by counties. No effort was made to classify this work beyond locating the industries in their respective counties. That an undertaking of this kind, unless the result of a special census, should fail of entire completeness, will readily be seen, but we publish it with the assurance that is substantially covers the industries of the State, and that it will prove of value and interest.

BUREAU OF RAILWAYS.

Annual reports of steam and street railways, canal, telegraph and telephone companies are made to the Department of Internal Affairs and are published as Part IV of the department reports. They are made to cover the fiscal year ending June 30, and embrace interesting data regarding the affairs of these corporations, including capitalization, cost of road and equipment, cost of operation, amount of tonnage, mileage, number of passengers carried, bonded and funded indebtedness, receipts, expenditures, dividends, etc. In most of the states commissioners are appointed who have similar supervision over the affairs of railways to that exercised by the Secretary of Internal Affairs under the constitution and law. The Legislature of Pennsylvania, however, has never made provision for the satisfactory supervision of railway interests of this State, although the ground work thereof is provided for in the constitution. A separate bureau was established in 1887, when the Department of Internal Affairs was re-organized, and the work of investigating complaints, securing reports, compiling data and publishing annual reports is performed by the superintendent of said bureau, assisted by two clerks. For a proper discharge of the duties the law should provide additional means and sufficient clerical assistance, to ensure a proper execution of the laws and make it possible to publish a report in regard to the railway interests of Pennsylvania that would be more in keeping with the vast interests involved in the railways of this State. There is no state in the Union where a greater capitalization is invested or where railway interests are so vast. During the session of 1895 an act was passed making the Deputy Secretary of Internal Affairs ex-officio superintendent of the Bureau of Railways.

MINE INSPECTORS.

There are eight anthracite inspection districts and ten bituminous inspection districts in the Commonwealth, in each of which a mine inspector is appointed who, to a considerable extent, is given supervision over the interests of his particular district. Annual reports are made by the inspectors to this department, which are compiled and tabulated and published as Part V of the department reports. While these reports may not be of general interest to the public, they are of great importance to those directly or indirectly interested in the mining industry, particualrly those employed in the mines. The mining laws of Pennsylvania are enacted with a view of having adopted all the safety appliances and means of preventing injury and loss of life, but with all the legislation there are still thousands of persons killed and injured annually in the mines of the State. While it is a fact probably beyond dispute, that legislation has been the means of preventing many accidents, there is still much opportunity for improvement, and with the recommendations annually made by the inspectors it is hoped that more effective legislation may be passed in the future and that those who are engaged in this perilous vocation will, so far as possible, be protected in the performance of their work.

The Secretary of Internal Affairs issues certificates of qualification to those who have qualified under the law as mine foremen and assistant mine foremen. Examination boards have been established and the examinations are, no doubt, carefully made. During the year 121 mine foremen certificates and 85 assistant mine foremen certificates were issued.

The Legislature of 1895 passed a concurrent resolution requiring the Secretary of Internal Affairs to publish each year, with the mine inspectors' reports, the laws regulating the mining of coal. These laws for the first time will appear in the report this year.

PART II.

ASSESSMENTS AND TAXES.

ASSESSMENT REPORTS.

The following Returns made by the Commissioners of the Several Counties of the Commonwealth, to the Secretary of Internal Affairs, for the Year 1895, Show the Number of Taxables, the Number of Acres of Cleared and Timber Land, and the Amount at which all the Real and Personal Property, and all Matter and Things made Taxable by the Laws of this Commonwealth, were Valued, and the Amount of Taxes Assessed thereon for State and County Purposes, in the Various Assessment Districts of the Commonwealth, made Pursuant to the Several Acts of Assembly Relating Thereto.

ADAMS COUNTY.

Names of Assessment Districts.	Taxables.	Cleared land.	Timber land.	Value of all real estate.	Value of real estate exempt from taxation.	Value of real estate taxable.	Number and value of horses, mares, geldings and mules over the age of four years.		Number and value of neat cattle over the age of four years.	
							No.	Value.	No.	Value.
Bendersville borough,	149	393	.....	$73,548	$6,500	$67,048	68	$2,160	35	$488
Berwick borough,	146	566	.....	98,071	10,000	88,071	43	1,730	30	730
Berwick township,	274	4,550	1,124	208,977	3,200	205,777	143	4,714	180	3,140
Butler township,	485	14,301	840	435,377	10,100	425,277	490	16,399	481	7,421
Conowago township,	399	5,431	209	562,335	21,800	540,535	223	8,233	280	6,538
Cumberland township,	529	18,999	1,246	544,616	18,394	526,222	575	16,179	600	11,760
East Berlin borough,	272	389	10	231,107	27,000	204,107	92	2,945	30	675
Franklin township,	836	22,161	10,449	719,887	35,400	684,487	660	18,824	645	10,520
Freedom township,	169	8,116	995	181,901	1,500	180,401	217	5,447	231	3,753
Germany township,	365	7,260	195	314,255	5,000	309,255	265	7,041	373	5,971
Gettysburg borough, 1st ward,	430	292	.....	392,675	51,000	341,675	75	3,560	21	476
Gettysburg borough, 2d ward,	386	122	.....	694,535	387,000	307,535	87	4,570	23	545
Gettysburg borough, 3d ward,	407	270	.....	230,025	19,500	210,525	71	3,005	22	505
Hamilton township,	249	8,694	423	326,884	2,400	324,484	309	2,440	391	6,495
Hamiltonban township,	771	14,593	13,001	608,891	13,000	595,891	364	14,665	339	5,311
Huntingdon township,	551	15,416	1,324	475,031	6,400	468,631	469	15,618	521	8,990

Highland township,	135	6,604	952	161,553	4,000	156,953	201	4,913	210	3,760
Latimore township,	415	13,044	601	487,139	15,800	471,339	397	13,265	479	9,069
Liberty,	293	9,999	2,407	273,175	1,800	271,375	280	9,223	353	5,829
Littlestown borough,	266	188	.....	252,940	41,500	212,440	88	3,685	17	300
McSherrystown, 1st ward,	181	115	.....	112,420	13,800	98,620	18	730	8	185
McSherrystown, 2d ward,	165	119	.....	121,010	3,400	117,610	42	2,070	13	325
Menallen township,	467	14,211	10,921	403,582	10,250	393,332	436	16,800	349	7,292
Mountjoy township,	340	13,942	1,315	460,287	16,050	444,237	491	14,153	604	11,278
Mount Pleasant township,	670	17,924	1,130	557,118	11,010	546,108	615	16,940	702	10,792
New Oxford borough,	237	309	2	244,051	30,800	213,251	81	3,195	31	620
Oxford township,	295	5,621	190	381,383	1,600	379,783	207	7,905	257	4,730
Reading township,	465	14,111	1,124	507,469	12,080	495,389	544	16,876	648	12,949
Straban township,	586	18,696	1,472	627,430	11,800	615,630	613	22,622	697	13,755
Tyrone township,	354	12,321	1,391	361,526	5,900	355,626	359	8,681	354	5,206
Union township,	371	9,924	365	517,509	6,600	510,909	368	10,624	481	9,488
York Springs borough,	149	259	.....	106,361	7,500	98,861	65	1,940	33	610
Total,	11,907	259,030	51,686	$11,674,078	$812,684	$10,861,394	8,956	$281,152	9,408	$169,536

Names of Assessment Districts.	Value of salaries and emoluments of office, offices, posts of profit, professions, trades and occupations.	Aggregate value of all property taxable for county purposes at the rate of three and one-half mills on the dollar.	Aggregate amount of county tax assessed at the rate of three and one-half mills on the dollar.	Amount of money at interest, including mortgages, judgments, bonds, notes, stocks, etc.	Value of stages, omnibuses hacks, cabs, etc.	Aggregate value of property taxable for State purposes at four mills on the dollar, including money at interest, stages, omnibuses, hacks, cabs, etc.	Aggregate amount of State tax assessed.	Debt of county.
Bendersville borough,	$5,250	$74,946	$262 31	$43,270	$30	$43,300	$173 20	.....
Berwick borough,	6,830	97,361	340 76	178,272	.....	178,272	713 09	.....
Berwick township,	5,625	219,256	767 40	45,990	.....	45,990	183 96	.....
Butler township,	11,640	460 737	1,612 58	56,495	.....	56,495	225,98	.....
Conowago township,	13,220	568,536	1,989 88	39,057	.....	39,057	156 23	.....
Cumberland borough,	16,095	570,256	1,995 90	68,310	100	68,410	273 64	.....
East Berlin borough,	11,780	219,507	768 27	136,400	100	136,500	546 01	.....
Franklin township,	22,850	736,681	2,578 38	197,025	.....	197,025	788 10	.....

ADAMS COUNTY—Continued.

Names of Assessment Districts.	Value of salaries and emoluments of office, offices, posts of profit, professions, trades and occupations.	Aggregate value of all property taxable for county purposes at the rate of three and one-half mills on the dollar.	Aggregate amount of county tax assessed at the rate of three and one-half mills on the dollar.	Amount of money at interest, including mortgages, judgments, bonds, notes, stocks, etc.	Value of stages, omnibuses, hacks, cabs, etc.	Aggregate value of property taxable for State purposes at four mills on the dollar, including money at interest, stages, omnibuses, hacks, cabs, etc.	Aggregate amount of State tax assessed.	Debt of county.
Freedom township,	$2,860	$192,461	$673 61	$29,800	$50	$29,850	$119 40	.....
Germany township,	9,310	331,577	1,160 52	72,300	.....	72,300	289 22	.....
Gettysburg borough, 1st ward,	28,065	373,776	1,308 22	275,360	140	275,500	1,102 00	.....
Gettysburg borough, 2d ward,	30,350	343,000	1,200 50	150,430	1,330	151,760	607 04	.....
Gettysburg borough, 3d ward,	27,685	241,720	846 02	33,490	500	33,990	135 96	.....
Hamilton township,	4,557	337,976	1,182 92	21,080	.....	21,080	84 32	.....
Hamiltonban township,	28,535	644,402	2,255 41	48,570	.....	48,570	194 30	.....
Huntingdon township,	10,199	503,438	1,762 03	55,293	.....	55,293	221 19	.....
Highland township,	2,505	168,131	588 46	60,947	.....	60,947	243 79	.....
Latimore township,	11,185	504,858	1,767 00	36,627	.....	36,627	146 51	.....
Liberty,	5,485	291,912	1,021 69	25,782	.....	25,782	103 13	.....
Littlestown borough,	20,110	236,565	827 98	116,487	$ 375	116,862	467 45	.....
McSherrystown borough, 1st ward,	11,700	111,235	389 32	31,207	.....	31,207	124 83	.....
McSherrystown borough, 2d ward,	12,275	132,280	462 98	25,190	230	25,420	101 68	.....
Menallen township,	10,825	428,249	1,498 87	42,957	.....	42,957	171 83	.....
Mountjoy township,	10,040	479,708	1,678 98	57,125	.....	57,125	228 50	.....
Mount Pleasant township,	7,800	581,640	2,035 74	114,657	.....	114,657	458 63	.....
New Oxford borough,	16,625	233,691	817 92	105,525	200	105,725	422 90	.....
Oxford township,	10,940	403,358	1,411 75	32,077	.....	32,077	128 31	.....
Reading township,	8,293	533,507	1,867 27	61,852	.....	61,852	247 31	.....
Straban township,	15,525	667,532	2,336 36	55,402	.....	55,402	221 61	.....
Tyrone township,	5,685	375,208	1,313 23	21,767	.....	21,767	87 07	.....
Union township,	5,720	536,741	1,878 59	64,107	.....	64,107	256 43	.....
York Springs borough,	5,840	107,251	375 38	31,667	90	31,757	127 03	.....
Total,	$395,414	$11,707,496	$40,976 23	$2,334,518	$3,145	$2,337,663	$9,350 65	$13,835 46

ALLEGHENY COUNTY.

Names of Assessment Districts.	Taxables.	Cleared land.	Timber land	Value of all real estate.	Value of real estate exempt from taxation.	Value of real estate taxable.	Number and value of horses, mares, geldings and mules over the age of four years.		Number and value of neat cattle over the age of four years.	
							No.	Value.	No.	Value.
Pittsburg— 1st ward,	1,246			$11,271,285	$788,240	$10,483,045	551	$19,350		
2d ward,	1,174			16,861,085	3,762,500	13,098,585	151	15,100		
3d ward,	720			26,377,820	4,561,460	21,816,360	49	4,800		
4th ward,	1,163			20,260,040	2,637,675	17,622,365	403	37,725		
5th ward,	1,405			6,971,110	4,288,285	2,682,825	166	15,650		
6th ward,	3,884			5,464,125	525,075	4,939,050	438	43,800		
7th ward,	1,937			2,679,625	178,610	2,501,015	126	12,595	8	$320
8th ward,	2,195			3,435,080	768,585	2,666,495	126	10,485	1	50
9th ward,	987			3,701,735	402,900	3,298,835	249	24,277		
10th ward,	1,063			1,934,710	30,300	1,904,410	96	5,640	13	260
11th ward,	2,982			4,626,040	353,340	4,272,700	134	10,350		
12th ward,	2,610			7,187,720	799,105	6,286,615	161	12,625		
13th ward,	5,030			6,711,895	198,950	6,517,885	223	11,565	102	2,295
14th ward,	5,841			19,011,949	1,499,109	17,512,840	682	67,720	143	4,360
15th ward,	1,815			7,641,625	3,327,830	4,313,795	202	13,575		
16th ward,	3,229			4,685,449	507,150	4,178,299	249	16,840	39	925
17th ward,	3,742			10,095,970	3,708,720	6,387,250	311	15,550	11	275
18th ward,	2,769			4,340,070	201,855	4,138,215	175	9,810	201	3,830
19th ward,	4,592			15,385,709	1,371,300	14,014,409	297	26,875	146	3,685
20th ward,	5,461			21,742,280	209,550	21,532,730	647	53,090	199	5,450
21st ward,	5,488			13,143,575	1,970,625	11,172,950	423	31,200	449	9,385
22d ward,	1,588			11,372,135	337,575	11,034,560	249	20,585	223	5,000
23d ward,	3,223			6,953,455	516,900	6,436,555	182	11,485	132	2,650
24th ward,	1,844			3,173,200	138,675	3,034,525	114	4,750	27	435
25th ward,	2,637			4,748,515	285,280	1,463,235	272	25,955	14	420
26th ward,	2,313			3,550,995	367,280	3,183,715	182	11,955		
27th ward,	3,183			3,087,755	861,600	2,226,155	169	11,955	736	2,635
28th ward,	1,784			2,801,510	371,210	2,430,300	119	6,950	6	150
29th ward,	1,514			2,782,885	178,085	2,604,800	133	6,475		
30th ward,	1,012			2,190,745	479,250	1,711,495	82	7,000		
31st ward,	1,826			1,836,020	186,720	1,649,300	92	5,240	12	250

ALLEGHENY COUNTY—Continued.

Names of Assessment Districts.	Taxables.	Cleared land.	Timber land.	Value of all real estate.	Value of real estate exempt from taxation.	Value of real estate taxable.	Number and value of horses, mares, geldings and mules over the age of four years.		Number and value of neat cattle over the age of four years.	
							No.	Value.	No.	Value.
32d ward,	2,578	.....	.....	$3,080,395	$168,750	$2,911,645	50	$2,500	.....	.....
33d ward,	272	.....	.....	911,045	22,350	888,695	13	925	.....	.....
34th ward,	752	.....	.....	1,336,730	81,900	1,254,830	113	5,650	.....	.....
35th ward,	1,407	.....	.....	1,575 005	63,450	1,511,555	56	2,800	38	$1,150
36th ward,	1,170	.....	.....	1,417,890	395,400	1,022,490	169	10,480	9	190
37th ward,	1.010	.....	.....	1,565,100	14,850	1,550,250	49	1,565	18	335
Total,	87,446	.....	.....	$265,910,190	$36,555,430	$229,354,760	7,663	$594,825	1,840	$44,050
Allegheny— 1st ward,	2,494	.....	.....	$12,966,920	$3,456,855	$9,510.065	430	$42,535	5	$130
2d ward,	5,343	.....	.....	15,504,100	1,381,445	14,122,655	540	45,305	4	100
3d ward,	4,963	.....	.....	9,236,885	1,297,230	7,939,655	265	26,500	19	475
4th ward,	4,162	.....	.....	10,539,310	1,554,245	8,985,065	403	40,700	2	100
5th ward,	3,597	.....	.....	9,157,725	517,500	8,640,225	271	21,465	4	120
6th ward,	2,398	.....	.....	7,387,045	533,480	6,853,565	267	15,760	9	185
7th ward,	1,853	.....	.....	2,417,720	45,080	2,372,650	157	9,550	19	410
8th ward,	1,131	.....	.....	2,294,185	701,490	1,592,695	177	12,700	6	90
9th ward,	1,072	.....	.....	3,958,675	1,852,510	2,106,165	99	4,930	7	210
10th ward,	2 319	.....	.....	4,822,745	80,025	4,742,720	183	11,205	204	5,155
11th ward,	2,419	.....	.....	4,147,920	164,340	3,983,580	188	14,330	205	6,090
12th ward,	1,827	.....	.....	2,167,375	67,100	2,100,275	104	6,725	53	1,295
13th ward,	1,763	.....	.....	1,689,165	172,480	1,516,685	63	3,825	40	800
14th ward,	327	.....	.....	612,475	55,000	557,475	61	4,100	73	1,835
Total,	36,668	.....	.....	$86,902,255	$11,878,780	$75,023,475	3,208	$259,730	650	$16,995
McKeesport—1st ward,	718	.....	.....	$1,444,890	$170,000	$1,274,890	29	$2,445	2	$50
2d ward,	768	.....	.....	1,712,620	234,075	1.478,545	95	7,125	.....	.....
3d ward,	1,297	.....	.....	1,470,655	36,925	1,433,730	112	6,175	8	155
4th ward,	614	.....	.....	3,124,740	96,150	3,208,590	70	4,740	.....	.....

5th ward,	935			1,277,745	106,600	1,171,085	34	1,660	1	25
6th ward,	1,427			1,973,200	147,730	1,825,470	56	3,360		
7th ward,	1,097			1,353,925	146,190	1,207,735	40	2,030	52	870
8th ward,	1,037			1,124,945	64,550	1,060,395	62	3,145	48	1,235
Total,	7,903			$13,482,720	$1,002,280	$12,480,440	498	$30,680	111	$2,335
Aspinwall borough,	294			$513,450	$11,900	$501,550	13	$490	8	$130
Avalon borough,	583			1,208,205	46,050	1,162,155	36	1,560	12	230
Beltzhoover borough,	795			760,840	17,500	743,340	32	1,750	42	840
Braddock borough, 1st ward,	1,512			1,265,660	133,500	1,132,160	69	2,875	26	510
Braddock borough, 2d ward,	876			1,947,695	156,875	1,790,820	121	5,130	6	125
Braddock borough, 3d ward,	711			1,093,170	182,400	910,770	54	2,160	6	110
Braddock borough, 4th ward,	489			465,095	44,735	420,360	29	1,620	7	135
Ben Avon borough,	233			682,650	30,660	651,990	22	1,065	14	280
Bellevue borough,	709			1,605,870	59,200	1,546,670	86	4,555	48	940
Carnegie borough, 1st ward,	1,127			1,232,845	59 625	1,173,220	158	7,650	29	710
Carnegie borough, 2d ward,	901			1,164,090	145,850	1,018,240	135	6,995	22	570
Crafton borough,	518			1,077,015	17,500	1,059,515	37	2,705	23	475
Coraopolis borough,	562			1,079,965	113,880	966,085	92	3,080	22	350
Christy Park borough,	471			408,435	7,045	401,390	14	665	31	605
Duquesne borough,	1,967			1,820,630	84 200	1,736,430	72	4,525		
Etna borough,	1,262			1,978,735	144,000	1,834,135	67	4,750	28	405
Elliott borough,	882			1,059,815	12,300	1,047,515	56	2,675	47	870
Elizabeth borough,	583			714,065	100,250	613,815	60	3,410	13	220
Edgewood borough,	309			1,574,005	315,000	1,259,005	23	1,430	24	775
Esplin borough,	650			563,885	20,995	542,890	22	975	5	60
Glenfield borough,	301			308,225	15,040	293,185	33	1,300	23	595
Green Tree borough,	245			552,230	6,200	546,030	104	5,615	65	1,585
Homestead borough, 1st ward,	1,110			1,960,100	429,000	1,531,100	66	4,265	8	185
Homestead borough, 2d ward,	1,418			1,718,275	64,900	1,653,375	110	5,385	11	290
Homestead borough, 3d ward,	554			529,325	25,000	504,325	31	2,225	16	360
Knoxville borough,	657			1,054,980	57,525	997,455	29	1,175	4	100
Millvale borough, 1st ward,	678			802,405	30,750	771,655	83	4,605	12	180
Millvale borough, 2d ward,	615			540,345	30,250	510,095	51	2,400	11	165
Millvale borough, 3d ward,	467			443,290	10,600	432,690	28	1,880	20	410
Mt. Oliver borough,	531			510,455	5,085	505,370	32	1,395	24	600
McKee's Rocks borough,	1,497			1,931,115	27,500	1,903 615	128	6,990	32	600
Osburn borough,	104			293,215	10,200	283,015	18	880	17	380
Oakdale borough,	452			306,090	13,050	293,040	89	4,800	11	265
Oakmont borough,	722			1,189,570	49,100	1,140,470	80	3,630	55	1,555
Port Vue borough,	318			641,555	8,600	632,955	72	5,300	132	3,325
Pitcairn borough,	551			559,630	12,500	547,130	38	1,950	11	220
Reynoldton borough,	489			539,025	21,600	517,425	38	2,120	12	240
Rankin borough,	819			1,434,015	85,000	1,349 015	21	1,050	25	625
Sewickley borough, 1st ward,	626			1,771,650	229,000	1,542,650	109	9,150	17	455
Sewickley borough, 2d ward,	461			1,279,520	65,400	1,214,120	92	7,275	11	365
Sharpsburg borough,	1,742			3,197 905	392,000	2,805,905	132	8,475	4	70
Spring Garden borough,	254			388,300	72,000	316,300	38	1,215	133	2,660
Sheridan borough,	864			1,082,190	19,900	1,063,290	24	775	13	255
Tarentum, 1st ward,	542			544 600	54,525	490,075	53	2,185	39	755
Tarentum, 2d ward,	560			500,710	7,500	493,210	67	2,920	17	310
Tarentum, 3d ward,	530			468,550	10,000	458,550	34	1,580	24	425

ALLEGHENY COUNTY—Continued.

Names of Assessment Districts.	Taxables.	Cleared land	Timber land.	Value of all real estate.	Value of real estate exempt from taxation.	Value of real estate taxable.	Number and value of horses, mares, geldings and mules over the age of four years.		Number and value of neat cattle over the age of four years.	
							No.	Value.	No.	Value.
Turtle Creek borough,	442	.....	.....	$973,430	$31,600	$941,830	104	$5,005	29	$580
Verona borough,	587	.....	.....	663,395	14,850	648,545	69	2,780	45	900
Versailles borough,	270	.....	.....	224,585	23,800	200,785	13	780	13	295
West Liberty borough,	568	.....	.....	557,175	24,265	532,910	82	3,510	156	3,090
West Elizabeth borough,	281	.....	.....	274,415	18,775	255,640	43	2,120	5	140
Wilmerding borough,	458	.....	.....	1,585,765	101,400	1,484,365	24	1,185	13	240
Wilkinsburg borough, 1st ward,	547	.....	.....	1,752,995	250,800	1,502,195	54	3,195	24	445
Wilkinsburg borough, 2d ward,	1,059	.....	.....	2,205,945	159,550	2,046,395	128	7,690	27	550
Wilkinsburg borough, 3d ward,	910	.....	.....	2,445,245	183,000	2,262,245	50	3,900	8	400
Total,	37,664	.....	.....	$57,447,360	$4,264,330	$53,183,030	3,365	$180,770	1,480	$31,955
Aleppo township,	244	1,312	120	$215,240	$12,940	$202 300	55	$2,700	81	$1,980
Bethel township,	286	6,430	.....	739,250	16,550	722,700	280	16,845	227	4,540
Braddock township,	2,192	2,012	.....	5,998,840	303,250	5,695,590	176	9,230	193	3,680
Baldwin township,	1,920	8,454	.....	3,034,440	73,675	2,960,765	450	26,565	407	8,140
Chartiers township,	1,088	1,885	.....	2,445,420	22,200	2,423,220	136	2,065	115	2,360
Collier township,	1,126	7,263	.....	1,454,965	255,600	1,199.365	279	17,195	281	6,380
Crescent township,	188	709	193	258,685	77,800	180,885	32	1,950	47	855
Elizabeth township,	1,810	11,883	790	1,933,115	295,550	1,637,565	469	23,550	480	9,580
East Deer township,	516	5,422	1,496	1,076,460	211,650	864,810	196	10,960	163	4,220
Franklin township,	298	5,949	1,118	465,675	14,125	451,550	292	9,620	258	4,030
Fawn township,	212	5,793	1,538	320,940	1,800	319,140	183	8,065	209	4,180
Finley township,	595	17,626	.....	1,143,905	24,850	1.119,055	484	21,775	804	12,515
Forward township,	753	9,550	214	1,334 015	55,200	1,278,815	314	14,695	376	8,500
Hampton township,	941	7,769	1,479	869,970	57,860	812,110	319	15,130	263	4,185
Harmar township	259	2,560	1,013	564,870	116,800	448,070	92	4,425	113	1,695
Harrison township,	1,733	3,496	.....	1,454,900	211,950	1,242,950	190	9,875	198	4,000
Indiana township,	421	9,015	2,496	633,260	8,840	624,420	371	19,085	414	6,200
Jefferson township,	1,492	13,075	.....	2,365,165	332,000	2,033,165	354	21,790	480	8,685
Kilbuck township,	462	1,432	.....	1,475,610	764,750	710,860	74	3,460	60	1,170

Leet township,	540	2 840	.....	1,581,245	181,620	1,399,625	201	12,255	116	2,740
Lower St. Clair township,	1,033	553	.....	1,153,850	6,000	1,147,850	66	2,675	99	2,475
Lincoln township,	229	2,434	194	271,085	74,750	196,335	86	4,405	115	2,320
Mifflin township,	1,772	12,645	.....	1,564,155	164,500	1,399,655	425	22,245	426	8,120
Moon township,	508	10,789	2,150	876,730	38,300	838,430	283	11,790	477	8,050
Marshall township,	295	7,376	1,974	452,590	30,000	422,590	245	12,605	289	5,605
McCandless township,	397	10,314	.....	788,965	7,510	781,455	396	15,640	409	8,190
North Fayette township,	1,191	13,088	.....	1,682,930	22,000	1,660,930	479	29,300	832	16,820
Neville township,	118	837	.....	661,755	8,800	652,955	77	4,380	35	705
North Versailles township,	711	4,602	.....	2,560,045	1,345,100	1,214,945	159	8,375	244	4,870
O'Hara township,	896	6,061	1,803	3,282,395	1,673,620	1,608,775	267	15,595	417	8,340
Ohio township,	273	5,610	950	492,435	5,225	487,210	253	10,255	264	5,280
Plum township,	633	15,815	790	1,361,000	42,600	1,318,400	475	30,240	472	7,280
Penn township,	1,056	10,974	.....	1,616,470	38,450	1,578,020	476	22,825	527	10,575
Pine township,	261	8,222	987	526,130	5,175	520,955	248	11,760	317	6,210
Patton township,	1,316	9,276	1,374	2,865,510	1,640,000	1,225,510	346	16,840	345	8,005
Robinson township,	988	8,455	924	1,320,735	23,000	1,297,735	307	19,125	382	7,780
Ross township,	855	8,093	1,194	1,727,140	60,300	1,666,840	560	32,045	689	13,780
Reserve township,	663	1,289	.....	1,243,470	30,550	1,212,920	211	11,160	317	6,400
Richland township,	295	7,315	1,303	760,625	90,150	670,475	270	13,850	222	4,440
Shaler township,	1,205	5,833	.....	1,869,715	22,100	1,847,615	320	23,680	514	12,875
Springdale township,	389	1,817	.....	898,540	237,465	661,075	99	5,395	70	1,350
South Versailles township,	279	102	.....	107,915	8,215	99,700	19	885	35	700
Snowden township,	208	4,978	522	598,040	94,200	503,840	207	12,400	189	4,900
South Fayette township,	1,350	13,175	215	2,304,785	573,475	1,731,310	407	22,175	502	11,765
Sewickley township,	138	3,578	1,992	281,885	1,600	280,285	123	5,245	158	3,115
Scott township,	1,024	6,571	.....	1,643,635	107,800	1,535,835	349	22,680	408	7,485
Sterrett township,	372	263	.....	494,680	.....	494,680	35	2,240	81	1,735
Stowe township,	315	3,477	722	3,277,220	2,416,910	860,310	167	8,625	106	2,120
Upper St. Clair township,	942	6,954	.....	1,091,170	45,075	1,046,095	278	13,635	306	5,520
Union township,	512	1,020	.....	362,720	48,200	314,520	100	5,065	65	1,380
Versailles township,	984	4,969	.....	723,245	22,800	700,445	280	9,350	276	6,455
Wilkins township,	710	3,641	.....	1,146,080	26,400	1,119,680	186	9,905	207	4,510
West Deer township,	461	13,825	2,546	826,185	4,230	821,955	410	21,785	456	9,620
Total,	39,556	339,426	30,097	$73,199,800	$11,953,510	$61,246,290	13,559	$70,941	15,536	$308,410
RECAPITULATION.										
Pittsburg,	87,446	.....	.....	$265,910,190	$36,555,430	$229,354,760	7,663	$594,825	1,840	$44,050
Allegheny,	36,668	.....	.....	86,902,255	11,878,780	75,023,475	3,208	259,730	650	16,895
McKeesport,	7,903	.....	.....	13,482,720	1,002,280	12,480,440	498	30,680	111	2,335
Boroughs,	37,664	.....	.....	57,447,360	4,264,330	53,183,030	3,365	180,770	1,480	31,995
Townships,	39,556	339,426	30,097	73,199,800	11,953,510	61,246,290	13,559	709,410	15,536	308,410
Total,	209,237	339,426	30,097	$496,942,325	$65,654,330	$431,287,995	28,293	$1,775,415	19,617	$403,745

ALLEGHENY COUNTY—Continued.

Names of Assessment Districts.	Value of salaries and emoluments of office, offices, posts of profit, professions, trades and occupations.	Aggregate value of all property taxable for county purposes at the rate of two mills on the dollar.	Aggregate amount of county tax assessed at the rate of two mills on the dollar.	Amount of money at interest, including mortgages, judgments, bonds, notes, stocks, etc.	Value of stages, omnibuses, hacks, cabs, etc.	Aggregate value of property taxable for State purposes at four mills on the dollar, including money at interest, stages, omnibuses, hacks, cabs, etc.	Aggregate amount of State tax assessed.	Debt of county.
Pittsburg— 1st ward,	$186,550	$10,688,945	$21,377 89	$6,544,600	.....	$6,544,600	$26,178 40	.....
2d ward,	295,400	1,341,035	26,822 07	5,841,195	$1,950	5,843,145	23,372 58	.....
3d ward,	129,500	21,951,960	43,903 92	833,970	1,300	835,270	3,341 08	.....
4th ward,	191,350	17,851,440	35,702 88	343,480	.....	343,480	1,373 92	.....
5th ward,	256,900	2,957,375	5,914 75	109,795	2,000	111,795	447 18	.....
6th ward,	678,450	5,661,300	11,322 60	413,495	.....	413,495	1,653 98	.....
7th ward,	501,150	3,016,020	6 032 04	106,910	1,000	107,910	431 64	.....
8th ward,	615,150	3,292,280	6,584 56	529,285	100	529,385	2,117 54	.....
9th ward,	176,250	3,449,355	6,998 71	227,605	.....	227,605	910 42	.....
10th ward,	194,300	2,104,610	4.209 22	30,950	.....	30,950	123 80	.....
11th ward,	924,800	5,207,850	10,415 70	400,630	.....	400,630	1,602 52	.....
12th ward,	569,350	6,972,290	13.944 58	182,470	2,700	185,170	740 68	.....
13th ward,	1,138,100	7,672 845	15,345 69	330,040	3,000	333 040	1,332 16	.....
14th ward,	1,988,800	19,583,060	39,166 12	3,271,235	9,340	3,280,575	13,122 30	.....
15th ward,	380,200	4,710,020	9,420(04	237,725	2,450	240,175	960 70	.....
16th ward,	605,100	4.801,155	9,602 31	354,065	.....	354,065	1,416 26	.....
17th ward,	928,950	7,334,700	14,669 40	782,135	2,675	748,810	3,139 24	.....
18th ward,	487,450	4,640,095	9,280 01	164,070	700	164,770	659 08	.....
19th ward,	1,339,700	15,386,060	30,772 12	3,816,400	1,400	3,817,800	15 271 20	.....
20th ward,	3,187,450	24,790,075	49,580 15	6,195,815	11,355	6,207,170	24,828 68	.....
21st ward,	1,449,500	12,663,035	25,326 07	4,470,795	.....	4,470,795	17,883 18	.....
22d ward,	502,200	11,562,345	23.124 69	5,320,475	.....	5,320,475	21,281 90	.....
23d ward,	746,850	7,197,540	14,395 08	423,190	.....	423,190	1,692 76	.....
24th ward,	360,500	3 400,750	6,801 50	195,510	540	196,050	784 20	.....
25th ward,	471,200	4,961,210	9,922 42	451,280	400	451 680	1,806 72	.....
26th ward,	478,950	3,677,295	7,354 59	517,285	2,675	519,960	2,079 84	.....
27th ward,	493,810	2,734,555	5,469 11	308,865	.....	308,865	1,235 46	.....
28th ward,	336 850	2,775,000	5,550 00	220,615	1,750	222,365	889 46	.....
29th ward,	271,250	2,885,175	5,770 35	78,885	2,650	81,535	326 14	.....
30th ward,	238,350	1,958,645	3,917 29	114,170	1,800	115,970	463 88	.....
31st ward,	341,100	1,995,890	3,991 78	128,210	.....	128,210	512 84	.....

32d ward,	491,350	3,406,820	6,813 64	250,375	1,325	251,700	1,006 80	
33d ward,	49,950	939,570	1,879 14	31,430	.....	31,430	125 72	
34th ward,	122,350	1,382,830	2,765 66	110,755	.....	110,755	443 02	
35th ward,	183,750	1,699,255	3,398 51	95,770	.....	95,770	383 08	
36th ward,	219,775	1,255,210	2,510 42	207,740	2,275	210,015	840 06	
37th ward,	139,100	1,691,250	3,382 50	117,750	.....	117,750	471 00	
Total,	$21,671,735	$251,718,755	$503,437 51	$43,758,970	$58,385	$43,812,355	$175,249 42	
Allegheny— 1st ward,	$624,700	$10,178,430	$20,356 86	$7,116,605	$1,000	$7,117,605	$28,470 42	
2d ward,	1,926,020	16,098,230	32,196 46	1,927,360	4,150	1,931,510	7,726 04	
3d ward,	1,141,700	9,109,630	18,219 26	1,295,185	1,300	1,296,485	5,185 94	
4th ward,	616,900	9,652,340	19,304 68	1,274,825	9,575	1,284,400	5,137 60	
5th ward,	1,057,100	9,722,960	19,445 95	2,580,875	4,050	2,584,925	10,399 70	
6th ward,	923,100	7,796,910	15,593 82	561,425	4,300	565,725	2,262 90	
7th ward,	404,175	2,786,785	5,573 57	432,470	.....	432,470	1,729 88	
8th ward,	174,400	1,779,885	3,559 77	136,785	.....	136,785	547 14	
9th ward,	284,100	2,395,605	4,791 21	88,600	200	88,800	355 20	
10th ward,	601,500	5,360,680	10,721 36	361,615	.....	361,615	1,446 46	
11th ward,	641,050	4,645,050	9,290 10	640,585	.....	640,585	2,562 34	
12th ward,	475,740	2,584,035	5,168 07	147,135	.....	147,135	588 54	
13th ward,	213,225	1,734,535	3,469 07	268,615	.....	268,615	1,074 46	
14th ward,	53,000	616,400	1,232 82	81,250	.....	81,250	325 00	
Total,	$9,136,710	$84,461,485	$168,922 97	$16,913,330	$24,575	$16,937,905	$66,751 62	
McKeesport—1st ward,	$113,550	$1,390,935	$2,781 87	$101,355	.....	$101,355	$405 42	
2d ward,	163,700	1,652,270	3,304 54	352,970	$2,900	355,870	1,423 48	
3d ward,	219,310	1,659,370	3,318 74	115,115	.....	115,115	460 46	
4th ward,	94,400	3,130,390	6,260 78	61,975	2,660	64,635	258 54	
5th ward,	143,400	1,317,170	2,634 34	135,300	1,000	136,300	545 20	
6th ward,	200,800	2,029,630	4,059 26	74,135	.....	74,135	296 54	
7th ward,	105,300	1,315,935	2,631 87	125,905	.....	125,905	503 62	
8th ward,	113,400	1,178,175	2,356 35	37,615	.....	37,615	150 46	
Total,	$1,153,860	$13,673,875	$27,347 75	$1,004,370	$6,560	$1,010,930	$4,043 72	
Aspinwall borough,	$53,400	$555,570	$1,111 14	$25,900	.....	$25,900	$103 60	
Avalon borough,	135,500	1,299,445	2,598 89	129,690	.....	129,690	518 76	
Beltzhoover borough,	106,800	852,730	1,705 46	14,035	.....	14,035	56 14	
Braddock borough, 1st ward,	252,650	1,388,355	2,776 71	100,175	$160	100,335	401 34	
Braddock borough, 2d ward,	156,875	1,954,150	3,908 30	51,440	1,200	52,640	210 56	
Braddock borough, 3d ward,	117,850	1,032,020	2,064 04	90,000	1,130	91,130	364 52	
Braddock borough, 4th ward,	77,250	499,365	998 73	24,060	.....	24,060	96 24	
Ben Avon borough,	58,650	711,985	1,423 97	145,645	.....	145,645	582 58	
Bellevue borough,	174,250	1,726,915	3,453 83	271,510	500	272,010	1,088 04	
Carnegie borough, 1st ward,	200,520	1,382,705	2,765 41	125,650	605	126,255	505 02	
Carnegie borough, 2d ward,	194,350	1,220,415	2,440 83	97,695	260	97,955	391 82	
Crafton borough,	141,675	1,204,370	2,408 74	193,805	.....	193,805	775 22	
Coraopolis borough,	116,900	1,086,715	2,173 43	203,225	300	203,525	814 10	
Christy Park borough,	31,925	434,585	869 17	6,500	.....	6,500	26 00	
Duquesne borough,	328,300	2,069,255	4,138 51	138,110	.....	138,110	552 44	
Etna borough,	201,900	2,041,510	4,083 02	152,390	300	152,690	610 76	

ALLEGHENY COUNTY—CONTINUED.

Names of Assessment Districts.	Value of salaries and emoluments of office, offices, posts of profit, professions, trades and occupations.	Aggregate value of all property taxable for county purposes at the rate of two mills on the dollar.	Aggregate amount of county tax assessed at the rate of two mills on the dollar.	Amount of money at interest, including mortgages, judgments, bonds, notes, stocks, etc.	Value of stages, omnibuses, hacks, cabs, etc.	Aggregate value of property taxable for State purposes at four mills on the dollar, including money at interest, stages, omnibuses, hacks, cabs, etc.	Aggregate amount of State tax assessed.	Debt of county.
Elliott borough,	$120,300	$1,171,360	$2,342 72	$93,685	.....	$93,685	$374 74	.....
Elizabeth borough,	90,650	708,395	1,416 79	126,155	$300	126,455	505 82	.....
Edgewood borough,	68,850	1,330,060	2,660 12	223,215	.....	223,215	892 86	.....
Esplin borough,	89,300	633,225	1,266 45	8,310	.....	8,310	33 24	.....
Glenfield borough,	52,100	347,180	694 36	42,415	.....	42,415	169 66	.....
Green Tree borough,	30,700	583,930	1,167 86	78,190	.....	78,190	312 76	.....
Homestead borough, 1st ward,	164,050	1,700,100	3,400 20	127,350	500	127,850	511 40	.....
Homestead borough, 2d ward,	237,900	1,897,535	3,795 07	208,110	585	208,695	834 78	.....
Homestead borough, 3d ward,	76,465	583,375	1,166 75	31,635	.....	31,635	126 54	.....
Knoxville borough,	116,370	1,115,100	2,230 20	103,570	.....	103,570	414 28	.....
Millvale borough, 1st ward,	111,700	888,990	1,777 98	60,455	$50	61,305	245 22	.....
Millvale borough, 2d ward,	88,600	601,460	1,202 92	31,930	200	32,130	128 52	.....
Millvale borough, 3d ward,	63,400	498,380	996 76	5,515	.....	5,515	22 06	.....
Mt. Oliver borough,	83,900	591,265	1,182 53	167,250	.....	167,250	669 00	.....
McKee's Rocks borough,	184,455	2,096,165	4,192 33	85,220	505	85,725	342 90	.....
Osburn borough,	34,000	318,275	636 55	103,555	.....	103,555	414 22	.....
Oakdale borough,	72,700	371,450	742 90	173,300	645	173,945	695 78	.....
Oakmont borough,	133,000	1,278,655	2,557 31	316,170	.....	316,170	1,264 68	.....
Port Vue borough,	44,800	686,380	1,372 76	74,420	.....	74,420	297 68	.....
Pitcairn borough,	55,200	604,500	1,209 00	62,965	.....	62,965	251 86	.....
Reynoldton borough,	61,870	581,655	1,163 31	29,970	.....	29,970	119 88	.....
Rankin borough,	140,450	1,491,140	2,982 28	73,550	.....	73,550	294 20	.....
Sewickley borough, 1st ward,	204,400	1,757,725	3,515 45	343,405	1,070	344,475	1,377 90	.....
Sewickley borough, 2d ward,	147,100	1,368,860	2,737 72	333,785	.....	333,785	1,335 14	.....
Sharpsburg borough,	295,950	3,111,000	6,222 00	316,625	600	317,225	1,268 90	.....
Spring Garden borough,	38,300	358,475	716 95	54,980	.....	54,980	219 92	.....
Sheridan borough,	84,375	1,148,695	2,297 39	35,195	.....	35,195	140 78	.....
Tarentum borough, 1st ward,	85,750	578,885	1,157 77	260,515	120	260,635	1,042 54	.....
Tarentum borough, 2d ward,	115,400	612,275	1,224 55	43,125	435	43,560	174 24	.....
Tarentum borough, 3d ward,	77,950	538,505	1,077 01	24,545	.....	24,545	98 18	.....
Turtle Creek borough,	77,650	1,025,640	2,051 28	30,365	575	30,940	123 76	.....

Verona borough,	107,060	759,950	1,519 90	36,18[illegible]	725	36,910		147 64	
Versailles borough,	33,890	235,770	471 50			2,375		9 50	
West Liberty borough,	70,150	609,660	1,219 32	72,705		[illegible]		[illegible]	
West Elizabeth borough,	50,050	308,770	617 54	118,735	50	119,555		478 22	
Wilmerding borough,	101,000	1,586,790	[illegible]	[illegible]		[illegible]		[illegible]	
Wilkinsburg borough, 1st ward,	135,750	1,641,385	[illegible]	[illegible]		12,545		50 18	
Wilkinsburg borough, 2d ward,	325,670	2,378,285	[illegible]	[illegible]		160,225		640 90	
Wilkinsburg borough, 3d ward	244,475	2,511,020	[illegible]	[illegible]		251,515		1,006 06	
				278,180		278,180		1,112 72	
Total,	$6,662,395	$60,070,595	$120,141 07	$6,371,770	$12,385	$6,384,155		$25,536 62	
Aleppo township,	$16,000	$222,980	$445 96						
Bethel township,	31,200	223,295	[illegible]	[illegible]		$17,670		70 80	
Braddock township,	375,950	6,084,665	[illegible]	158,575		[illegible]		[illegible]	
Baldwin township,	256,300	2,251,770	[illegible]	538,995	215	[illegible]		2,156 84	
Chartiers township,	159,265	2,285,270	[illegible]	[illegible]		[illegible]		1,214 41	
Collier township,	220,665	1,443,605	[illegible]	329,435		329,435		1,317 74	
Crescent township,	32,460	216,150	432 30	147,780		147,780		591 12	
Elizabeth township,	196,000	[illegible]	3,733 39	[illegible]		45,625		182 50	
East Deer township,	69,825	949,815	[illegible]	40,490		[illegible]		1,118 78	
Franklin township,	33,795	498,995	997 99	43,495		40,490		161 96	
Fawn township,	22,600	353,985	707 97	18,380		[illegible]		73 52	
Finley township,	33,795	1,187,340	[illegible]	184,745		18,380		[illegible]	
Forward township,	93,900	1,395,910	[illegible]	176,100		[illegible]		[illegible]	
Hampton township,	69,805	901,230	[illegible]	[illegible]		[illegible]		704 40	
Harmar township,	36,650	490,840	981 68	[illegible]		73,660		294 64	
Harrison township,	288,550	[illegible]	3,061 07	[illegible]		30,920		123 68	
Indiana township,	42,750	492,135	[illegible]	54,150		[illegible]		372 94	
Jefferson township,	179,350	2,242,990	4,485 98	[illegible]		[illegible]		[illegible]	
Kilbuck township,	89,950	[illegible]	1,610 88	[illegible]		[illegible]		1,000 56	
Leet township,	116,260	[illegible]	3,061 76	[illegible]		[illegible]		171 36	
Lower St. Clair township,	130,300	[illegible]	[illegible]	[illegible]		42,840		1,950 34	
Lincoln township,	26,450	229,510	459 02	[illegible]		487,585		535 28	
Millin township,	268,200	4,698,220	[illegible]	[illegible]		16,270		65 08	
Moon township,	76,700	[illegible]	1,396 44	567,180		[illegible]		2,386 36	
Marshall township,	46,050	[illegible]	[illegible]	127,630		[illegible]		35 10	
McCandless township,	44,800	850,085	973 70	[illegible]		[illegible]		[illegible]	
North Fayette township,	271,850	1,979,150	[illegible]	[illegible]		[illegible]		510 52	
Neville township,	23,850	681,890	[illegible]	[illegible]		[illegible]		233 36	
North Versailles township,	[illegible]	1,431,400	[illegible]	[illegible]		[illegible]		535 28	
O'Hara township,	116,500	1,749,210	1,063 99	[illegible]		[illegible]		2,386 36	
Ohio township,	29,250	581,995	[illegible]	[illegible]		[illegible]		76 58	
Plum township,	[illegible]	[illegible]	[illegible]	227,595		[illegible]		[illegible]	
Penn township,	[illegible]	[illegible]	[illegible]	[illegible]		[illegible]		134 320	
Pine township,	26,250	[illegible]	3,497 24	[illegible]		[illegible]		537 28	
Patton township,	[illegible]	[illegible]	[illegible]	50,240		[illegible]		230 685	
Robinson township,	62,490	1,312,775	[illegible]	117,205		[illegible]		52 670	
Ross township,	160,550	[illegible]	2,970 38	[illegible]		[illegible]		[illegible]	
Reserve township,	[illegible]	1,836,415	[illegible]	171,625		[illegible]		252,960	
Richland township,	111,650	[illegible]	2,684 26	[illegible]		[illegible]		1,011 84	
Shaler township,	39,950	[illegible]	1,458 26	[illegible]		[illegible]		50,240	
Springdale township,	153,950	[illegible]	4,076 24	[illegible]		[illegible]		200 96	
South Versailles township,	74,225	[illegible]	[illegible]	219,935		[illegible]		468 82	
	35 750	137,035	274 07	94,250		[illegible]		167,545	
				940		940		670 18	
						[illegible]		686 50	
						[illegible]		592 72	
						[illegible]		234 44	
						[illegible]		879 74	
						[illegible]		377 00	
								3 76	

ALLEGHENY COUNTY—Continued.

Names of Assessment Districts.	Value of salaries and emoluments of office, offices, posts of profit, professions, trades and occupations.	Aggregate value of all property taxable for county purposes at the rate of two mills on the dollar.	Aggregate amount of county tax assessed at the rate of two mills on the dollar.	Amount of money at interest, including mortgages, judgments, bonds, notes, stocks, etc.	Value of stages, omnibuses, hacks, cabs, etc.	Aggregate value of property taxable for State purposes at four mills on the dollar, including money at interest, stages, omnibuses, hacks, cabs, etc.	Aggregate amount of State tax assessed.	Debt of county.
Snowden township,	$36,550	$557,690	$1,115 38	$58,470	.....	$58,470	$233 88	.....
South Fayette township,	236,700	2,001,950	4,003 90	179,935	.....	179,935	719 74	.....
Sewickley township,	18,100	306,745	613 49	11,785	.....	11,785	47 14	.....
Scott township,	144,350	1,710,350	3,420 70	174,435	.....	174,435	697 74	.....
Sterrett township,	30,750	529,405	1,058 81	2,400	.....	2,400	9 60	.....
Stowe township,	140,600	1,011,655	2,023 31	32,110	.....	32,110	128 44	.....
Upper St. Clair township,	107,450	1,172,750	2,345 50	157,925	$50	157,975	631 90	.....
Union township,	61,400	382,365	764 73	25,840	.....	25,840	103 36	.....
Versailles township,	55,750	772,000	1,544 00	64,150	.....	64,150	256 60	.....
Wilkins township,	81,250	1,215,345	2,430 69	73,565	.....	73,565	294 26	.....
West Deer township,	47,000	900,360	1,800 72	56,935	.....	56,935	227 74	.....
Total,	$5,566,715	$67,832,115	$135,664 23	$7,715,750	$1,290	$7,717,040	$30,868 16	.....
Recapitulation.								
Pittsburg,	$21,671,735	$251,718,755	$503,437 51	$43,758,970	$53,385	$43,812,355	$175,249 42	.....
Allegheny,	9,126,710	84 461,485	168,922 97	16,913,330	24,575	16 937,905	67,751 62	.....
McKeesport,	1,153,860	13,673,875	27,347 75	1,004,370	6,560	1,010,930	4,043 72	.....
Boroughs,	6,662,305	60,070,535	121,141 07	6,371,770	12,385	6,384,155	25,536 62	.....
Townships,	5,566,715	67,832,115	135,664 23	7,715,750	1,290	7,717,040	30,868 16	.....
Total,	$44,191,415	$477,756,765	$955,513 53	$75,764,190	$98,195	$75,862,385	$303,449 54	.....

ARMSTRONG COUNTY.

Names of Assessment Districts.	Taxables.	Cleared land	Timber land	Value of all real estate.	Value of real estate exempt from taxation.	Value of real estate taxable.	Number and value of horses, mares, geldings and mules over the age of four years.		Number and value of neat cattle over the age of four years.	
							No.	Value.	No.	Value.
Apollo borough,	825	.....	.....	$500,500	$49,500	$451,000	105	$3,093	15	$220
Atwood borough,	666	1,312	270	37,857	2,300	35,557	43	1,042	41	552
Bethel township,	282	6,534	2,814	140,225	5,300	134,925	155	3,322	216	2,209
Boggs township,	284	10,266	3,637	182,507	3,025	179,482	200	4,379	309	3,383
Burrell township,	392	9,789	3,284	191,221	1,000	190,221	249	5,362	327	4,876
Brady's Bend township,	191	6,417	1,311	120,599	6,200	114,399	176	3,453	189	1,930
Cowanshannoc township,	696	22,965	5,426	529,508	8,300	521,208	400	9,554	631	7,087
Dayton borough,	142	114	.....	68,505	7,125	61,380	44	797	26	291
Elderton borough,	169	68	.....	38,825	2,800	36,025	45	1,235	28	359
East Franklin township,	702	13,467	3,766	359,853	10,400	349,453	249	6,422	415	4,882
Freeport borough,	637	97	.....	493,900	62,500	431,409	94	2,700	27	540
Gilpin township,	448	9,103	1,759	293,714	6,437	287,277	149	3,227	228	2,907
Hovey township,	103	596	447	25,607	550	25,057	26	675	34	385
Kittanning township,	405	15,282	2,962	291,844	5,950	285,894	303	6,561	449	6,044
Kittanning borough, 1st ward,	465	.....	.....	267,980	7,660	260,380	71	2,150	13	260
Kittanning borough, 2d ward,	576	.....	.....	415,695	27,600	388,095	72	2,205	28	560
Kiskiminatas township,	978	17,449	6,413	521,238	13,500	507,738	559	13,938	607	6,362
Leechburg borough,	773	.....	.....	448,845	108,500	340,345	130	3,750	42	717
Madison township,	571	15,597	5,000	210,894	9,000	201,894	228	5,260	335	3,293
Manorville borough,	93	.....	.....	55,564	6,100	49,164	18	500	13	203
Mahoning township,	392	9,633	4,555	207,137	13,400	193,737	223	4,688	283	2,903
Manor township,	1,052	8,472	1,503	838,237	33,500	794,737	331	7,750	366	3,672
North Buffalo township,	364	11,204	3,499	263,762	4,200	259,562	268	6,183	366	4,298
Pine township,	157	1,783	1,487	65,720	1,100	64,620	33	685	59	584
Perry township,	326	6,111	2,474	123,356	2,250	121,106	144	3,734	172	1,778
Parks townhsip,	170	6,621	1,353	160,921	2,500	158,421	166	3,695	233	2,294
Plumcreek township,	532	22,843	8,170	485,717	4,260	481,457	460	10,483	640	7,133
Parker City, 1st ward,	200	42	.....	85,296	2,600	82,696	32	1,054	22	330
Parker City, 2d ward,	214	265	.....	45,935	4,100	41,835	39	1,140	32	399
Queenstown borough,	51	267	.....	12,320	1,000	11,320	15	340	17	170

ARMSTRONG COUNTY—CONTINUED.

Names of Assessment Districts.	Taxables.	Cleared land.	Timber land.	Value of all real estate.	Value of real estate exempt from taxation.	Value of real estate taxable.	Number and value of horses, mares, geldings and mules over the age of four years.		Number and value of neat cattle over the age of four years.	
							No.	Value.	No.	Value.
Red Bank township,	611	13,278	5,514	$246,122	$14,300	$231,822	302	$5,646	455	$4,883
Rayburn township,	409	5,569	1,548	238,059	12,815	225,244	144	4,860	176	2,698
South Bend township,	314	12,373	1,670	274,488	13,950	260,538	302	7,261	344	3,857
Sugar Creek township,	339	12,985	3,655	214,261	30,500	183,761	244	5,313	117	3,442
South Buffalo township,	540	11,613	3,935	406,444	16,300	390,144	356	7,990	425	5,226
South Bethlehem borough,	60	76	.....	22,656	600	22,056	8	160	7	105
Valley township,	195	5,693	2,602	98,229	2,855	95,374	115	2,380	164	1,770
West Franklin township,	323	10,518	4,718	263,253	4,300	258,953	239	6,020	310	3,425
Washington township,	395	9,569	3,911	171,379	1,350	170,029	220	3,778	288	2,894
Wayne township,	510	19,459	7,004	393,637	10,900	382,737	341	6,165	509	6,356
Worthington borough,	127	468	.....	71,688	21,400	50,288	47	977	54	583
Totals,	16,129	297,896	87,687	$9,873,447	$542,167	$9,331,280	7,318	$169,887	8,932	$105,800

ARMSTRONG COUNTY—CONTINUED.

Names of Assessment Districts.	Value of salaries and emoluments of office, offices, posts of profit, professions, trades and occupations.	Aggregate value of all property taxable for county purposes at the rate of seven and one-half mills on the dollar.	Aggregate amount of county tax assessed at the rate of seven and one-half mills on the dollar.	Amount of money at interest, including mortgages, judgments, bonds, notes, stocks, etc.	Value of stages, omnibuses, hacks, carts, etc.	Aggregate value of property taxable for State purposes at four mills on the dollar. Including money at interest, stages, omnibuses, hacks, carts, etc.	Aggregate amount of State tax assessed	Debt of county.
Apollo borough,	$38,760	$493,073	$3,698 04	$43,232	$40	$43,377	$173 50	$64,565 84
Atwood borough,	875	38,026	285 20	6,473		6,473	25 89	
Bethel township,	4,080	144,536	1,084 02	44,885		44,885	179 54	
Boggs township,	1,660	188,904	1,416 78	18,767		18,767	75 07	
Burrell township,	2,605	203,654	1,522 91	12,592		12,642	50 57	
Brady's Bend township,	5,820	125,602	942 01	15,050		15,050	60 20	
Cowanshannoc township,	5,425	543,264	4,074 48	31,385		31,385	125 54	
Dayton borough,	1,035	63,503	476 28	37,120		37,170	148 68	
Elderton borough,	1,585	39,234	294 26	10,932		10,977	43 91	
East Franklin township,	7,620	368,377	2,762 83	41,362		41,462	165 84	
Freeport borough,	24,021	458,670	3,440 03	43,837		44,477	177 91	
Gilpin township,	6,451	299,862	2,248 97	7,697		7,697	30 78	
Hovey township,	2,250	28,367	212 76	24,502		24,502	98 00	
Kittanning township,	[illegible]	[illegible]	[illegible]	21,433		21,433	85 73	
Kittanning borough, 1st ward,	16,140	278,930	2,091 98	112,610		113,060	452 24	
Kittanning borough, 2d ward,	25,470	416,330	3,122 47	368,262		368,262	1,473 05	
Kiskiminetas township,	18,330	546,368	4,097 76	54,380		54,380	217 52	
Leechburg borough,	40,790	385,582	2,891 87	53,112		53,637	214 55	
Madison township,	8,165	218,462	1,638 47	28,945		28,945	115 78	
Manorville borough,	2,750	52,617	394 63	2,167		2,167	8 67	
Mahoning township,	5,510	206,838	1,551 28	21,375		21,375	85 50	
Manor township,	32,785	838,944	6,292 03	11,375		11,375	45 50	
North Buffalo township,	4,050	274,093	2,055 70	27,630		27,630	110 52	
Pine township,	3,220	69,109	518 32	7,365		7,365	29 46	
Perry township,	4,355	130,973	982 29	21,837		21,837	87 35	
Parks township,	1,155	165,565	1,241 74	9,497		9,497	37 98	
Plumcreek township,	2,995	502,068	3,765 51	35,022		35,022	140 08	
Parker City, 1st ward,	4,285	88,365	662 74	36,765		36,765	147 06	
Parker City, 2d ward,	4,340	47,714	357 85	12,732		12,732	50 92	
Queenstown borough,	1,030	12,910	96 83					

ARMSTRONG COUNTY– CONTINUED.

Names of Assessment Districts.	Value of salaries and emoluments of office, offices, posts of profit, professions, trades and occupations.	Aggregate value of all property taxable for county purseven and one-half mills on the dollar.	Aggregate amount of county tax assessed at the rate of seven and one-half mills on the dollar.	Amount of money at interest, including mortgages, judgments, bonds, notes, stocks, etc.	Value of stages, omnibuses, hacks, cabs, etc.	Aggregate value of property taxable for State purposes at four mills on the dollar, including money at interest, stages, omnibuses, hacks, cabs, etc.	Aggregate amount of State tax assessed.	Debt of county.
Red Bank township,	$6,495	$248,846	$1,866 34	$29,197	.....	$29,197	$116 79	.....
Rayburn township,	7,269	240,071	1,800 53	20,527	.....	20,527	82 11	.....
South Bend township,	1,670	273,326	2,049 94	15,755	.....	15,755	63 02	.....
Sugar Creek township,	2,095	194,611	1,459 59	5,480	.....	5,480	21 92	.....
South Buffalo township,	5,975	409,335	3,070 01	45,610	.....	45,610	182 44	.....
South Bethlehem borough,	1,372	23,693	177 69	15,767	.....	15,767	63 07	.....
Valley township,	2,670	102,194	766 45	3,267	.....	3,267	13 07	.....
West Franklin township,	1,745	270,143	2,026 07	17,240	.....	17,240	68 96	.....
Washington township,	3,805	180,506	1,353 79	11,005	.....	11,005	44 02	.....
Wayne township,	1,205	396,463	2,973 46	31,175	.....	39,175	124 70	.....
Worthington borough,	2,610	54,458	408 43	17,197	$180	17,377	69 50	.....
Totals,	$318,223	$9,925,190	$74,438 92	$1,374,563	$3,350	$1,377,913	$5,511 11	$64,565 84

BEAVER COUNTY.

Names of Assessment Districts.	Taxables.	Cleared land.	Timber land.	Value of all real estate.	Value of real estate exempt from taxation.	Value of real estate taxable.	Number and value of horses, mares, geldings and mules over the age of four years.		Number and value of neat cattle over the age of four years.	
							No.	Value.	No.	Value.
Aliquippa,	266			$184,705	$7,300	$177,405	11	$410	10	$165
Baden,	159		220	185,795	6,600	179,195	37	1,805	47	980
Beaver,	709			1,289,351	234,200	1,055,151	110	4,135	28	336
Beaver Falls—1st ward,	650			838,996	102,500	736,496	82	4,360	2	38
2d ward,	556			735,645	78,000	657,645	65	2,850	1	25
3d ward,	581			728,400	7,000	721,400	47	1,960	1	25
4th ward,	331			469,240	16,000	453,240	29	955	2	30
5th ward,	641			574,155	12,500	561,655	85	3,075	7	85
6th ward,	621			704,170	30,750	673,420	50	2,440	20	367
Bridgewater,	173			428,665	24,300	404,365	49	2,655	15	425
Borough,	335		24	285,929	11,000	272,929	53	2,810	34	632
Brighton,	295			496,702	4,800	491,102	268	6,630	348	4 444
Big Beaver,	142			234,349	10,500	223,849	228	10,405	404	6,774
College Hill,	109			401,893	79,200	322,693	13	530	23	227
Chippewa,	482			323,231	4,300	319,031	252	9,940	343	7,041
Darlington township,	143			685,316	3,700	681,616	258	8,735	515	8,271
Darlington borough,	115			47,460	7,000	40,460	29	1,036	7	110
Daugherty,	211			309,534	1,800	307,734	144	4,850	236	5,655
Eastvale	102			49,375	1,900	47,475	4	130	8	140
Economy	348			581,650	11,100	570,550	289	7,820	389	7,202
Fallston,	206			241,050	17,500	223,550	51	1,005	19	317
Freedom,	259			219,564	16,400	203,164	24	905	4	71
Frankfort,	253		25	49,890	4,200	45,690	37	1,705	18	350
Franklin	372			397,688	10,700	386,988	233	9,535	501	7,842
Greene,	111			596,297	6,600	589,697	290	10,958	350	6,421
Georgetown,	119			70,996	4,500	66,496	14	480	19	317
Glasgow,	66			39,440	4,200	35,240	12	475	11	229
Hanover,	447			796,784	15,400	781,384	494	20,115	568	8,510
Harmony,	118			606,487	1,350	605,137	50	2,550	130	2,089
Hopewell	502			619,803	15,860	603,943	293	12,710	442	6,169

BEAVER COUNTY—CONTINUED.

Names of Assessment Districts.	Taxables.	Cleared land.	Timber land.	Value of all real estate.	Value of real estate exempt from taxation.	Value of real estate taxable.	Number and value of horses, mares, geldings and mules over the age of four years.		Number and value of neat cattle over the age of four years.	
							No.	Value.	No.	Value.
Hookstown,	122	.....	.....	$61,157	$6,200	$54,957	49	$2,110	28	$525
Industry,	283	4,686	2,075	306,252	5,680	300,572	139	5,460	107	3,165
Independence,	259	9,573	4,423	407,098	4,000	403,098	267	12,865	325	4,247
Moon,	357	9,521	2,128	526,118	22,740	503,378	241	10,312	406	5,727
Marion,	136	4,994	1,298	222,383	3,160	219,223	116	4,525	111	3,082
Monaca,	548	.....	.....	626,990	36,200	590,790	63	3,815	18	530
New Brighton—1st ward,	527	.....	.....	772,005	45,200	726,805	55	2,000	9	180
2d ward,	630	.....	.....	1,007,975	206,500	801,475	72	3,695	16	288
3d ward,	526	.....	.....	512,750	45,300	467,450	44	1,500	1	15
4th ward,	590	.....	.....	559,405	13,250	546,155	39	1,272	22	277
New Sewickley,	627	16,967	3,050	860,222	28,650	831,572	526	19,695	974	16,464
North Sewickley,	411	10,438	2,097	514,530	9,600	504,930	260	14,128	434	7,663
New Galilee,	134	.....	.....	93,175	10,600	82,575	21	695	11	180
Ohio,	415	10,986	3,121	593,248	12,540	580,708	318	8,284	321	4,065
Patterson,	305	650	160	218,288	4,500	213,788	54	2,790	51	1,060
Pulaski,	239	261	.....	169,681	14,200	155,481	35	1,140	33	500
Rochester, 1st ward,	719	.....	.....	951,980	66,700	885,280	107	4,165	21	350
Rochester, 2d ward,	696	.....	.....	776,353	57,388	718,965	85	3,390	16	300
Rochester,	437	2,541	.....	486,065	37,500	448,565	117	4,725	86	3,376
Raccoon,	352	12,946	1,494	391,636	13,700	377,936	265	7,689	322	4,755
South Beaver,	368	14,580	3,367	557,301	2,150	555,151	348	10,923	404	6,770
St. Clair,	158	.....	.....	120,428	2,300	118,128	17	715	4	48
White,	173	719	169	161,200	2,000	159,200	29	1,430	57	1,245
Totals,	19,302	203,561	52,387	$24,375,994	$1,406,993	$22,969,001	6,851	$265,216	8,289	$136,071

BEAVER COUNTY—CONTINUED.

Names of Assessment Districts.	Value of salaries and emoluments of office, offices, posts of profit, professions, trades and occupations.	Aggregate value of all property taxable for county purposes at the rate of ..... mills on the dollar.	Aggregate amount of county tax assessed at the rate of three and one-half mills on the dollar.	Amount of money at interest, including mortgages, judgments, bonds, notes, stocks, etc.	Value of stages, omnibuses, hacks, cabs, etc.	Aggregate value of property taxable for State purposes at four mills on the dollar, including money at interest, stages, omnibuses, hacks, cabs, etc.	Aggregate amount of State tax assessed.	Debt of county.
Aliquippa,	$17,850	$195,830	$685 64	$9,471	.....	$9,471	$37 89	$26,000 00
Baden,	17,3[illegible]	199,330	6[illegible]7 87	37,095	.....	37,[illegible]	148 38	.....
Beaver,	77,775	1,137,397	3,982 11	812,947	$950	813,897	3,2[illegible] 60	.....
Beaver Falls—1st ward,	81,2[illegible]	822,169	2,879 17	49,[illegible]	.....	49,[illegible]	197 [illegible]	.....
2d ward,	70,575	731,095	2,560 05	14,605	550	15,1[illegible]	[illegible]	.....
3d ward,	73,925	797,310	2,786 84	54,727	.....	54,727	218 91	.....
4th ward,	44,675	498,900	1,746 90	34,232	.....	34,232	136 94	.....
5th ward,	71,925	636,740	2,230 13	15,129	1,700	16,829	67 32	.....
6th ward,	63,525	739,752	2,590 47	9,603	200	9,803	39 22	.....
Bridgewater,	53,075	460,520	1,612 79	48,690	.....	48,690	194 77	.....
Borough,	24,200	300,571	1,052 64	37,972	.....	37,972	151 90	.....
Brighton,	7,525	509,691	1,784 11	42,111	.....	42,111	168 45	.....
Big Beaver,	36,675	561,653	1,966 79	112,566	.....	112,566	450 26	.....
College Hill,	27,900	331,400	1,230 64	36,129	.....	36,129	144 [illegible]	.....
Chippewa,	7,125	342,137	1,201 23	19,[illegible]	.....	19,[illegible]	77 41	.....
Darlington township,	35,775	734,391	2,571 62	45,177	.....	45,177	180 71	.....
Darlington borough,	11,750	53,380	187 05	1[illegible]	.....	1[illegible]	62 [illegible]	.....
Daugherty,	11,175	327,394	1,146 27	27,958	.....	27,958	111 83	.....
Eastvale,	7,725	55,470	194 36	4,530	.....	4,530	18 12	.....
Economy,	16,250	600,212	2,101 27	28,164	.....	28,164	112 [illegible]	.....
Fallston,	20,050	245,177	858 63	6,799	.....	6,799	27 20	.....
Freedom,	31,625	235,745	825 76	69,013	250	69,263	277 08	.....
Frankfort,	7,425	55,090	193 00	12,125	.....	12,125	48 50	.....
Franklin,	15,600	419,965	1,470 31	64,045	.....	64,045	256 19	.....
Greene,	20,475	627,051	2,195 35	49,708	.....	49,708	198 81	.....
Georgetown,	11,125	78,418	274 70	5,275	250	5,525	22 10	.....
Glasgow,	5,125	41,060	143 85	500	.....	500	2 00	.....
Hanover,	17,025	827,034	2,896 14	47,567	.....	47,567	[illegible]	.....
Harmony,	1[illegible],925	625,692	2,190 26	86,945	.....	86,945	387 78	.....
Hopewell,	36,625	639,447	2,238 96	84,150	100	84,150	336 96	.....

BEAVER COUNTY—CONTINUED.

Names of Assessment Districts.	Value of salaries and emoluments of office, offices, posts of profit, professions, trades and occupations.	Aggregate value of all property taxable for county purposes at the rate of ..... mills on the dollar.	Aggregate amount of county tax assessed at the rate of ..... on the dollar.	Amount of money at interest, including mortgages, judgments, bonds, notes, stocks, etc.	Value of stages, omnibuses, hacks, cabs, etc.	Aggregate value of property taxable for State purposes at four mills on the dollar, including money at interest, stages, omnibuses, hacks, cabs etc.	Aggregate amount of State tax assessed.	Debt of county.
Hookstown,	$11,025	$68,617	$240 41	$47,809	$75	$47,884	$191 54	.....
Industry,	17,525	326,722	1,144 05	14,723	.....	14,723	58 90	.....
Independence,	11,200	431,410	1,510 29	23,531	.....	23,531	94 12	.....
Moon,	18,000	537,417	1,881 57	48,849	.....	48,849	195 41	.....
Marion,	5,300	232,130	812 66	25,519	.....	25,519	102 07	.....
Monaca,	74,050	669,185	2,343 28	92,001	350	92,351	369 41	.....
New Brighton—1st ward,	62,325	791,310	2,770 41	55,243	1,000	56,243	224 98	.....
2d ward,	74,125	879,583	3,079 95	43,018	400	43,418	173 68	.....
3d ward,	61,325	530,290	1,857 37	30,692	250	30,942	123 78	.....
4th ward,	61,600	609,304	2,134 01	35,605	.....	35,605	142 42	.....
New Sewickley,	32,800	900,531	3,152 75	85,877	.....	85,877	343 52	.....
North Sewickley,	28,075	554,796	1,942 54	54,107	.....	54,107	216 44	.....
New Galilee,	13,675	97,125	340 28	23,331	.....	23,331	93 32	.....
Ohio,	18,000	611,057	2,139 39	58,065	.....	58,065	236 26	.....
Patterson,	21,675	239,313	838 19	5,500	.....	5,500	22 00	.....
Pulaski,	20,825	177,946	623 44	.....	.....	.....	.....	.....
Rochester, 1st ward,	84,975	974,770	3,413 30	128,399	260	128,659	514 63	.....
Rochester, 2d ward,	73,550	796,205	2,788 45	71,845	1,225	73,070	292 29	.....
Rochester,	37,600	494,266	1,730 87	22,016	.....	22,016	88 06	.....
Raccoon,	19,475	409,855	1,434 53	23,381	.....	23,381	93 53	.....
South Beaver,	11,375	584,219	2,045 19	23,142	.....	23,142	92 57	.....
St. Clair,	18,775	137,666	482 23	34,988	.....	34,988	139 95	.....
White,	14,700	176,575	618 47	849	.....	849	3 40	.....
Totals,	$1,731,025	$25,101,313	$87,888 54	$2,839,938	$7,560	$2,847,498	$11,390 17	.....

BEDFORD COUNTY.

Names of Assessment Districts.	Taxables.	Cleared land.	Timber land.	Value of all real estate.	Value of real estate exempt from taxation.	Value of real estate taxable.	Number and value of horses, mares, geldings and mules over the age of four years.		Number and value of neat cattle over the age of four years.	
							No.	Value.	No.	Value.
Bedford borough,	681	.....	.....	$738,965	$134,000	$604,965	163	$6,160	74	$1,027
Bedford township,	749	36,380	12,452	793,471	39,100	754,371	530	24,060	650	11,820
Bloomfield township,	246	10 882	10,925	263,528	5,400	258,128	199	7,865	185	3,468
Broad Top township,	779	25,583	4,650	492,568	13,000	479,568	256	10,730	210	2,710
Coaldale borough,	91	3	.....	38,290	4,100	34,190	18	900	17	270
Colerain township,	365	7,182	11,779	393,679	24,800	368,879	352	12,795	288	5,866
Cumberland Valley township,	356	23,712	10,423	288,675	5,600	283,075	318	14,115	367	5,505
Everett borough,	558	65	.....	329,740	36,700	293,040	112	5,290	81	1,475
Harrison township,	234	14,210	8,760	183,054	6,000	177,054	184	8,290	223	3,250
Hopewell township,	411	11,830	8,010	239,696	6,450	233,246	232	9,630	295	4,700
Hyndman borough,	447	181	.....	152,550	6,500	146,050	22	1,060	37	500
Juniata township,	373	16,648	8,970	263,830	8,500	255,330	273	12,420	320	4,760
Kimmel township,	215	6,222	5,750	124,610	5,050	119,560	180	7,100	260	3,920
King township,	182	5,845	3,600	161,835	5,550	156,285	152	7,100	186	2,650
Liberty township,	340	2,083	6,924	244,338	15,700	228,638	135	5,790	191	2,880
Londonderry township,	451	10,080	19.680	210,740	9,500	201,240	262	11,100	351	5,255
Mann township,	223	10,643	9,740	56,290	1,830	54,460	205	7,980	215	3,145
Mann's Choice borough,	98	273	.....	58,978	7,300	51,678	23	915	25	375
Monroe township,	530	25,728	24,426	283,264	13,600	269,664	478	18,005	534	7,915
Napier township,	538	21,701	11,196	395,620	6,400	389,220	489	20,610	556	8,420
New Paris borough,	81	.....	.....	35,675	7,400	28,275	24	950	22	350
Pleasantville borough,	82	.....	.....	33,740	3,200	30,540	39	1,575	15	225
Providence, East, township,	409	13,520	11.018	202,955	7,900	195,055	285	12,809	305	4,605
Providence, West, township,	526	9,845	9,885	318,800	6,500	312,300	219	9,875	280	4,115
Rainsburg borough,	77	.....	.....	39,272	5,000	34,272	32	800	25	350
Saxton borough,	210	.....	.....	127,545	8,009	119,545	14	600	32	480
Schellsburg borough,	130	353	87	80,920	11,400	69,520	64	2,150	36	735
Snake Spring township,	199	4,853	9,977	256,097	4,000	252,097	198	8,020	212	3,680
Southampton township,	326	12,388	36,518	126,866	10,700	116,166	267	12,260	320	4,515
St. Clair, East, township,	586	11,760	6,486	243,447	13,500	229,947	319	13,450	363	5,010

BEDFORD COUNTY—CONTINUED.

Names of Assessment Districts.	Taxables.	Cleared land.	Timber land.	Value of all real estate.	Value of real estate exempt from taxation.	Value of real estate taxable.	Number and value of horses, mares, geldings and mules over the age of four years.		Number and value of neat cattle over the age of four years.	
							No.	Value.	No.	Value.
St. Clair, West, township,	309	10,676	7,163	$188,015	$10,650	$177,365	226	$9,235	305	$4,260
St. Clairsville borough,	49	.....	.....	19,500	.....	19,500	20	915	16	280
Union township,	230	6,902	14,270	116,955	4,700	112,255	155	7,245	272	4,000
Woodbury borough,	87	50	.....	78,070	7,500	70,570	36	1,475	26	460
Woodbury township,	309	5,163	7,853	414,035	7,300	406,735	283	11,515	345	6,480
Woodbury, South, township,	480	9,380	9,128	524,828	20,000	504,828	390	17,515	400	6,045
Totals,	1,697	314,134	273,264	$8,519,841	$482,830	$8,037,011	7,045	$302,145	8,039	$125,511

BEDFORD COUNTY—CONTINUED.

Names of Assessment Districts	Value of salaries and emoluments of office, offices, posts of profit, professions, trades and occupations.	Aggregate value of all property taxable for county purposes at the rate of six mills on the dollar.	Aggregate amount of county tax assessed at the rate of six mills on the dollar.	Amount of money at interest, including mortgages, judgments, bonds, notes, stocks, etc.	Value of stages, omnibuses, hacks, cabs, etc.	Aggregate value of property taxable for State purposes at four mills on the dollar, including money at interest, stages, omnibuses, hacks, cabs, etc.	Aggregate amount of State tax assessed.	Debt of county.
Bedford borough,	$38,625	$650,777	$3,904 66	$284,831	$3,380	$388,211	$1,552 84	$4,400
Bedford township,	23,000	813,191	4,879 15	86,819	375	87,194	348 78	.....
Bloomfield township,	7,275	276,736	1,660 42	22,301	.....	22,301	89 20	.....
Broad Top township,	24,100	517,108	3,102 65	23,875	205	24,080	96 32	.....
Coaldale borough,	4,225	39,585	237 51	188	50	238	95	.....
Colerain township,	1,275	388,815	2,332 90	27,982	.....	27,982	111 93	.....
Cumberland Valley township,	10,575	313,270	1,879 62	63,186	30	63,216	252 86	.....
Everett borough,	29,275	329,080	1,974 48	173,071	800	173,871	695 48	.....
Harrison township,	6,700	195,204	1,171 22	8,586	200	8,786	35 14	.....
Hopewell township,	13,400	260,976	1,565 86	24,620	70	24,690	98 76	.....
Hyndman borough,	16,500	164,110	984 66	2,696	.....	2,696	10 78	.....
Juniata township,	8,725	281,235	1,687 41	23,592	.....	23,592	94 37	.....
Kimmel township,	5,650	136,230	817 38	15,937	.....	15,937	63 75	.....
King township,	6,175	172,210	1,033 26	26,389	.....	26,389	105 56	.....
Liberty township,	11,525	248,833	1,493 00	12,562	.....	12,562	50 25	.....
Londonderry township,	12,950	230,545	1,383 27	41,202	.....	41,202	164 81	.....
Mann township,	4,900	70,485	422 91	10,792	.....	10,792	43 17	.....
Mann's Choice borough,	4,500	56,868	341 21	9,109	100	9,209	36 84	.....
Monroe township,	10,975	366,559	1,839 35	29,168	.....	29,168	116 67	.....
Napier township,	13,750	432,000	2,592 00	40,848	.....	40,848	163 39	.....
New Paris borough,	3,025	32,600	195 60	14,467	.....	14,467	57 87	.....
Pleasantville borough,	2,900	35,240	211 44	7,062	.....	7,062	28 25	.....
Providence, East, township,	7,400	219,860	1,319 16	22,485	.....	22,485	89 94	.....
Providence, West, township,	11,200	337,490	2,024 94	21,938	.....	21,938	87 75	.....
Rainsburg borough,	3,050	38,172	230 83	6,933	.....	6,933	27 73	.....
Saxton borough,	14,350	134,985	809 91	47,091	.....	47,091	188 37	.....
Schellsburg borough,	6,270	78,655	471 93	20,096	.....	20,096	80 37	.....
Snake Spring township,	5,650	269,447	1,616 68	29,648	.....	29,648	118 59	.....
Southampton township,	6,650	139,591	837 55	15,170	.....	15,170	60 68	.....
St. Clair, East, township,	8,775	257,182	1,543 09	58,498	.....	58,498	233 99	.....

BEDFORD COUNTY—CONTINUED.

Names of Assessment Districts.	Value of salaries and emoluments of office, offices, posts of profit, professions, trades and occupations.	Aggregate value of all property taxable for county purposes at the rate of ..... mills on the dollar.	Aggregate amount of county tax assessed at the rate of ..... mills on the dollar.	Amount of money at interest, including mortgages, judgments, bonds, notes, stocks, etc.	Value of stages, omnibuses, hacks, cabs, etc.	Aggregate value of property taxable for State purposes at four mills on the dollar, including money at interest, stages, omnibuses, hacks, cabs, etc.	Aggregate amount of State tax assessed.	Debt of county.
St. Clair, West, township,	$7,600	$198,460	$1,190 76	$28,662	.....	$28,662	$114 65	.....
St. Clairsville borough,	2,425	23,120	138 72	22,719	.....	22,719	90 88	.....
Union township,	6,275	129,775	778 65	9,227	.....	9,227	36 91	.....
Woodbury borough,	4,325	76,830	460 98	20,705	.....	20,705	82 82	.....
Woodbury township,	7,450	432,180	2,593 08	37,331	.....	37,331	149 32	.....
Woodbury, South, township,	14,700	543,088	3,258 53	56,856	$150	56,976	227 90	.....
Totals,	$366,125	$8,830,792	$52,984 75	$1,446,640	$5,430	$1,452,070	$5,808 25	$4,400

BEKKS COUNTY.

Names of Assessment Districts.	Taxables.	Cleared land	Timber land.	Value of all real estate.	Value of real estate exempt from taxation.	Value of real estate taxable.	Number and value of horses, mares, geldings and mules over the age of four years.		Number and value of neat cattle over the age of four years.	
							No.	Value.	No.	Value.
Albany township,	500	13,844	10,862	$582,811	$31,300	$551,511	436	$11,590	822	$9,864
Alsace township,	305	3,509	3,343	242,018	16,600	225,418	242	10,405	372	7,156
Alsace, Lower, township,	390	1,415	1,852	498,898	4,300	494,598	121	3,975	173	3,732
Amity township,	536	10,274	1,027	875,743	70,900	804,843	470	25,445	1,077	27,750
Bechtelsville borough,	112	199	36	126,350	7,800	118,550	47	2,090	40	1,065
Bern township,	636	12,255	387	1,138,749	21,600	1,117,149	575	27,890	1,035	23,897
Bern, Upper,	352	7,139	4,236	486,201	13,000	473,201	297	14,688	477	10,176
Bernville borough,	129	.....	.....	124,980	4,000	120,980	53	2,370	14	285
Bethel township,	785	16,554	8,041	985,900	17,000	968,900	690	37,090	1,117	23,321
Birdsboro, East ward,	440	276	.....	525,325	31,700	493,625	66	3,215	33	980
Birdsboro, West ward,	254	446	.....	462,370	13,200	449,170	46	2,850	34	1,145
Boyertown borough,	471	325	49	716,799	78,500	638,299	159	9,515	81	2,046
Brecknock township,	316	8,241	1,636	391,696	9,700	381,996	337	14,815	466	9,275
Caernarvon township,	322	5,829	1,460	445,927	16,500	429,427	235	10,530	357	6,618
Centre township,	459	14,071	32	796,614	13,800	782,814	505	28,886	932	22,637
Centreport borough,	47	84	.....	44,833	600	44,233	24	1,190	9	225
Colebrookdale township,	455	5,069	424	564,761	12,800	551,951	311	15,970	702	16,614
Cumru township,	1,413	14,330	1,036	1,861,621	224,125	1,637,496	684	56,860	975	28,050
District township,	223	5,489	1,377	231,367	2,000	229,367	178	7,620	449	7,659
Douglass township,	369	6,681	996	383,051	4,100	378,951	260	12,410	568	11,387
Earl township,	463	5,022	3,364	229,478	2,125	227,353	215	8,703	554	9,740
Exeter township,	800	13,530	2,056	1,370,992	34,000	1,336,992	642	20,588	1,349	28,130
Fleetwood borough,	329	76	59	339,467	19,800	319,667	76	4,875	35	721
Greenwich township,	500	17,273	1,019	695,749	24,200	671,549	500	21,705	1,037	20,660
Hamburg, North ward,	396	304	98	319,960	44,675	275,285	66	2,930	27	510
Hamburg, South ward,	360	257	157	505,875	30,000	475,875	96	8,325	33	350
Heidelburg township,	523	7,354	1,775	1,191,386	92,000	1,099,386	278	16,995	386	8,914
Heidelburg, Lower, township,	[illegible]	16,103	1,681	1,747,9[illegible]	284,100	1,463,8[illegible]	[illegible]	36,9[illegible]	1,152	28,4[illegible]
Heidelburg, North, township,	260	8,616	.....	489,317	6,500	482,817	298	18,294	626	14,272
Hereford township,	435	7,272	2,523	617,961	38,000	579,961	408	18,130	818	19,[illegible]
Jefferson township,	314	[illegible],702	182	487,284	9,000	478,284	471	20,98[illegible]	748	16,[illegible]

BERKS COUNTY—Continued.

Names of Assessment Districts.	Taxables.	Cleared land.	Timber land.	Value of all real estate.	Value of real estate exempt from taxation.	Value of real estate taxable.	Number and value of horses, mares, geldings and mules over the age of four years.		Number and value of neat cattle over the age of four years.	
							No.	Value.	No.	Value.
Kutztown borough,	468	56	10	$512,177	$49,300	$462,877	98	$5,323	37	$745
Lenhartsville borough,	51	109	16	41,671	1,000	40,671	27	1,370	19	404
Longswamp township,	930	9,108	4,135	844,045	29,000	815,045	486	22,575	828	20 295
Maidencreek township,	596	8,071	406	857,480	11,400	846,080	388	18,950	630	15,015
Marion township,	452	9,257	323	938,150	18,200	919,950	461	18,640	885	22,125
Maxatawny township,	815	15.856	808	1,668,610	177,700	1,490,910	713	42,977	1,293	29,416
Muhlenburg township,	657	6,200	1,170	1,019,717	36,300	983,417	273	19,266	601	15,410
Oley township,	604	13,332	1,353	1,328,848	34,600	1,294,248	672	36,940	1,353	30,732
Outelawell township,	372	5,579	123	766,695	25,500	741,195	294	19,200	394	11,575
Penn township,	454	11,483	443	714,102	11,550	702 552	456	21,810	801	20,010
Perry township,	477	10,535	59	741,742	22,590	719,152	342	17,600	732	14,427
Pike township,	335	4,525	3,655	256,005	9,700	246,305	245	11,258	616	13,180
Richmond township,	591	12,491	1,415	1,066,868	30,450	1,036,418	509	28,020	1,062	20,880
Robeson township,	737	19,755	1,010	872,251	42,025	830,226	580	28,533	929	20,597
Rockland township,	468	7,870	2,094	420,661	4,650	416,011	269	11,324	667	12,591
Ruscombmanor township,	472	4,696	4,033	320,835	5,800	315,035	261	10,385	517	11,485
Spring township,	1,129	12,162	1,365	1,813,433	44,000	1,769,433	738	30,185	1,075	21,390
Tilden,	343	7,641	3.047	519,742	23,900	495,842	313	15,381	553	11,557
Topton borough,	164	118	21	234,401	10,525	223,876	45	2,675	24	630
Tulpehocken township,	583	13,890	313	991,359	29,000	962,359	644	31,625	1,065	27,069
Tulpehocken, Upper, township,	397	9,396	3,092	526,989	5,100	521,889	394	19,330	687	13,670
Union township,	459	7,208	6,575	453,995	19,900	434,095	287	11,065	679	13,580
Washington township,	573	7,431	777	623,366	27,000	596,366	373	17,940	838	19,128
Windsor township,	268	9,115	4,436	451,696	17,000	434,696	262	12,690	635	16,740
Womelsdorff borough,	415	253	75	397,895	29,500	368,395	113	6,165	44	975
	26,703	417,776	90,462	$37,864,161	$1,893,615	$35,970,546	18,880	$948,456	33,462	$745,441
City of Reading—1st ward,	1,307	.....	.....	$1,740,250	$231,500	$1,508,750	128	$7,905	2	$80
2d ward,	1,932	.....	.....	2,102,490	32,000	2,070,490	102	8,165	.....	.....

Names of Assessment Districts.	Value of salaries and emoluments of office, offices, posts of profit, professions, trades and occupations.	Aggregate value of all property taxable for county purposes at the rate of two mills on the dollar.	Aggregate amount of county tax assessed at the rate of two mills on the dollar.	Amount of money at interest, including mortgages, judgments, bonds, notes, stocks, etc.	Value of stages, omnibuses, hacks, cabs, etc.	Aggregate value of property taxable for State purposes at four mills on the dollar, including money at interest, stages, omnibuses, hacks, cabs, etc.	Aggregate amount of State tax assessed.	Debt of county.
Albany township,	$35,845	$608,810	$1,217 62	$133,875	.....	$133,875	$535 50	.....
Alsace township,	19,031	262,010	524 02	88,422	.....	88,422	353 69	.....
Alsace, Lower, township,	35,830	538,135	1,076 27	75,617	.....	75,687	302 75	.....
Amity township,	41,992	900,030	1,800 06	159,837	.....	159,837	639 35	.....
Bechtelsville borough,	15,525	137 230	274 46	34,292	129	34,412	137 65	.....
Bern township,	68,399	1,237,335	2,474 67	176,190	.....	176,490	705 96	.....
Bern, Upper,	23,220	521,295	1,042 59	132,185	.....	139,185	556 74	.....
Bernville borough,	19,450	143,085	286 17	125,550	260	125,810	503 24	.....
3d ward,	1,182	.....	.....	2,931,005	141,000	2,840,005	7,815	.....
4th ward,	1,016	.....	.....	3,428,085	320,100	3,107,985	13,590	1
5th ward,	1,174	.....	.....	1,647,050	58,000	1,589,050	10,450	4
6th ward,	1,868	.....	.....	2,801,800	101,100	2,700,700	10,400	2
7th ward,	1,551	.....	.....	5,389,639	683,800	4,705,839	10,308	3
8th ward,	1,249	.....	.....	2,820,325	328,000	2,492,325	9,800	.....
9th ward,	1,501	.....	.....	2,042,675	269,000	1,773,675	3,600	3
10th ward,	1,229	.....	.....	1,214,275	134,800	1,079,475	1,340	11
11th war,	1,509	.....	.....	1,801,870	69,400	1,732,470	3,965	14
12th ward,	1,848	.....	.....	1,940,245	70,000	1,870,245	3,575	12
13th ward,	1,652	237	.....	2,376,750	56,600	2,320,150	3,050	42
14th ward,	1,645	74	.....	2,420,650	326,400	2,094,250	850	6
15th ward,	669	135	.....	1,298,550	136,900	1,161,650	3,425	62
16th ward,	1,918	62	.....	2,052,690	391,000	1,661,690	2,530	.....
Total of Reading,	22,020	628	.....	$38,058,349	$3,349,600	$34,708,749	$100,768	162
Total of townships and boroughs,	26,703	417,776	90 462	37,864,161	1,893,315	35,970,846	33,492	745,411
Grand total,	48,723	418,404	90,462	$75,922,510	$5,243,215	$70,679,295	$1,049,224	$749,166

BERKS COUNTY—CONTINUED.

Names of Assessment Districts.	Value of salaries and emoluments of office, offices, posts of profit, professions, trades and occupations.	Aggregate value of all property taxable for county purposes at the rate of two mills on the dollar.	Aggregate amount of county tax assessed at the rate of two mills on the dollar.	Amount of money at interest, including mortgages, judgments, bonds, notes, stocks, etc.	Value of stages, omnibuses, hacks, cabs, etc.	Aggregate value of property taxable for State purposes at four mills on the dollar, including money at interest, stages, omnibuses, hacks, cabs, etc.	Aggregate amount of State tax assessed.	Debt of county.
Bethel township,	$61,544	$1,090,855	$2,181 71	$182,226	$20	$182,245	$728 98	
Birdsboro, East ward,	60,650	558,470	1,116 94	160,065	300	160,365	641 46	
Birdsboro, West ward,	31,210	484,375	968 75	424,485		424 485	1,697 94	
Boyertown borough,	84,625	734,485	1,468 97	305,310	1,435	306,745	1,226 98	
Brecknock township,	23,344	429,430	858 86	68,827		68,827	275 31	
Caernarvon township,	33,125	479,700	959 40	49,852		49,852	199 41	
Centre township,	40,403	874,740	1,749 48	123,462		123,462	493 85	
Centreport borough,	5,952	51,600	103 20	23,607		23,607	94 43	
Colebrookdale township,	41,200	625,735	1,251 47	105,292		105,292	421 17	
Cumru township,	209,354	1,931,760	3,863 52	295,637		295,637	1,182 55	
District township,	15,369	260,015	520 03	44,442		44,442	177 77	
Douglass township,	32,112	434,860	869 72	133,725		133,725	534 90	
Earl township,	25,724	271,520	543 04	45,047		45,045	180 19	
Exeter township,	76,300	1,471,010	2,942 02	225,165		225,165	900 66	
Fleetwood borough,	51,212	376,475	752 95	241,692	320	242,012	968 05	
Greenwich township,	41,886	755,800	1,511 60	95,200		95,200	380 80	
Hamburg, North ward,	36,575	315,300	630 60	62,635	250	62,885	251 54	
Hamburg, South ward,	60,350	544,900	1,089 80	188,072	250	188,322	753 29	
Heidelburg township,	50,075	1,175,370	2,350 74	119,755		119,755	499 02	
Heidelburg, Lower, township,	119,410	1,648,750	3,297 50	225,377		225,377	901 51	
Heidelburg, North township,	15,197	530,580	1,061 16	49,927		49,927	199 71	
Hereford township,	42,113	660,095	1,320 19	117,267		117,267	469 07	
Jefferson township,	16 656	532,480	1,064 96	74,460		74,460	297 84	
Kutztown borough,	67,150	536,095	1,072 19	412,282	410	412,692	1,650 77	
Lenhartsville borough,	8,600	51,045	102 09	2,215		2,215	8 86	
Longswamp township,	86,025	943,940	1,887 78	164,402		164,402	657 61	
Maidencreek township,	72,195	952,240	1,904 48	164,500		164,500	658 00	
Marion township,	45,830	1,006 545	2,013 09	122,990		122,990	491 96	
Maxatawny township,	84,642	1,647,945	3,295 89	496,467		496,467	1,985 87	
Muhlenberg township,	60,217	1,078,310	2,156 62	95,230		95,230	380 92	

Oley township,	63,075	1,424,995	2,[illegible]	640,680	[illegible]	640,780	2,[illegible] 12	
Ontelawell township,	44,375	816,345	1,632 69	147,330	60	147,390	589 56	
Penn township,	37,873	782,245	1,564 49	131,432	50	131,482	525 93	
Perry township,	43,661	794,840	1,589 68	56,745		56,745	226 98	
Pike township,	26,317	297,060	594 12	50,107		50,107	200 42	
Richmond township,	51,687	1,137,005	2,274 01	147,827		147,827	591 31	
Robeson township,	93,494	972,850	1,945 70	140,670		140,670	562 68	
Rockland township,	31,489	471,415	942 83	60,242		60,242	240 97	
Ruscombmanor township,	39,700	376,605	753 21	56,890		56,890	227 56	
Spring township,	111,492	1,932,500	3,865 00	281,867		281,867	1,127 47	
Tilden,	37,600	560,380	1,120 76	80,822		80,822	323 29	
Topton borough,	31,484	258,665	517 33	72,220	115	72,335	289 34	
Tulpehocken township,	61,322	1,082,375	2,164 75	184,497		184,497	737 99	
Tulpehocken, Upper, township,	33,726	588,615	1,177 23	82,435		82,435	329 74	
Union township,	45,150	503,890	1,007 78	112,795		112,795	451 18	
Washington township,	45,981	679,415	1,358 83	205,432		205,432	821 73	
Windsor,	17,219	481,345	962 69	44,895		44,895	179 58	
Womelsdorff borough,	60,815	436,350	872 70	218,665	400	219,065	876 26	
	$2,734,807	$40,399,250	$80,798 50	$8,468,515	$4,090	$8,472,605	$33,890 42	
City of Reading—1st ward,	$131,200	$1,647,935	$3,295 87	$276,392		$276,392	$1,105 57	
2d ward,	175,900	2,254,555	4,509 11	85,555		85,555	342 22	
3d ward,	205,875	3,053,695	6,107 39	560,827		560,827	2,243 31	
4th ward,	145,580	3,267,180	6,534 36	1,498,690		1,498,690	5,994 76	
5th ward,	133 650	1,733,270	3,466 54	510,362	350	510,712	2,042 85	
6th ward,	277,245	2,988,395	5,976 79	550,407	900	551,307	2,205 23	
7th ward,	193,863	4,910,095	9,820 19	2,803,605	650	2,804,255	11,217 02	
8th ward,	[illegible]	2,[illegible]	[illegible]	[illegible]	1,[illegible]	[illegible]	2,[illegible]	
9th ward,	197,975	1,975,300	3,950 60	129,892		129,892	519 57	
10th ward,	164,450	1,245,540	2,491 08	53,155		53 155	212 62	
11th ward,	194,200	1,930,965	3,861 93	149,032		149,032	596 13	
12th ward,	202,150	2,076,200	4,152 40	116,942	50	116,992	467 97	
13th ward,	187,075	2,510,880	5,021,76	28,587		28,587	114 35	
14th ward,	119,400	2,214,700	4,429 40	222,185		222,185	888 74	
15th ward,	83,050	1,249,800	2,499 60	29,580		29,580	118 32	
16th ward,	130,[illegible]	1,[illegible]	[illegible] 19	71,[illegible]		[illegible]	287 1[illegible]	
Total of Reading,	$2,735.138	$37,548,380	$75,096 76	$7,726,155	$2,950	$7,729,105	$30,916 42	
Total of townships and boroughs,	2,734,807	40,399,250	80,798 50	8,468 515	4,090	8,472,605	33,890 42	
Grand totals,	$5,469,945	$77,947,[illegible]	$1[illegible] 26	$16,[illegible]	$7,[illegible]	[illegible] 710	$[illegible]	$[illegible]4,073 41

BLAIR COUNTY.

Names of Assessment Districts.	Taxables.	Cleared land.	Timber land.	Value of all real estate.	Value of real estate exempt from taxation.	Value of real estate taxable.	Number and value of horses, mares, geldings and mules over the age of four years.		Number and value of neat cattle over the age of four years.	
							No.	Value.	No.	Value.
Altoona—1st ward,	1,066	.....	.....	$2,296,655	$77,200	$2,219,455	77	$4,170	6	$115
2d ward,	1,484	.....	.....	1,668,325	100,000	1,568,325	46	3,800	.....	.....
3d ward,	909	.....	.....	2,748,001	391,400	2,356,601	49	1,995	16	315
4th ward,	952	.....	.....	2,517,435	376,200	2,141,235	78	3,305	6	105
5th ward,	1,249	.....	.....	1,907,095	32,700	1,874,395	106	3,530	11	130
6th ward,	1,516	.....	.....	1,679,760	103,700	1,576,060	90	2,940	20	325
7th ward,	638	53	.....	1,158,035	104,500	1,053,535	23	1,300	24	885
8th ward,	1,548	53	.....	1,836,735	218,800	1,617,935	30	620	3	60
Allegheny township,	434	8,402	8,781	548,046	85,600	462,446	267	12,393	282	6,695
Antis township,	698	17,340	17,696	1,074,211	22,800	1,051,411	390	21,640	511	12,600
Bellewood borough,	433	.....	.....	653,280	154,100	499,180	42	1,637	48	1,200
Blair township,	275	7,217	2,587	437,996	5,300	432,696	185	10,077	235	5,650
Catharine township,	158	7,984	6,837	348,972	2,525	346,447	208	10,034	191	4,279
Duncansville,	362	.....	.....	300,330	17,600	282,730	49	1,545	27	490
Frankstown township,	414	12,173	881	561,079	14,200	546,879	398	14,035	407	8,180
Freedom township,	323	5,495	3,654	208,838	1,370	207,468	150	7,635	166	3,320
Greenfield township,	346	9,108	12,387	309,301	12,900	296,401	251	12,761	357	7,140
Gaysport borough,	214	228	.....	218,975	15,000	203,975	29	2,175	40	800
Huston township,	290	8,755	10,246	530,356	16,475	513,881	254	9,625	321	6,400
Hollidaysburg borough,	1,019	.....	.....	1,425,965	403,300	1,022,665	126	6,730	51	1,035
Juniata township,	180	.....	.....	112,378	1,375	111,003	153	5,082	151	2,265
Juniata borough,	351	5,073	10,162	497,095	15,900	481,195	27	1,040	30	572
Logan township,	1,975	11,169	14,673	2,859,913	155,920	2,703,993	540	21,784	671	14,198
Martinsburg borough,	239	5	.....	185,485	37,800	147,685	44	1,540	22	520
North Woodbury township,	456	9,648	1,121	704,474	23,300	681,174	383	18,858	624	15,097
Newry borough,	71	2	20,502	44,815	8,800	36,015	17	955	13	260
Roaring Spring borough,	293	50	13	361,452	35,300	326,152	60	3,555	45	900
Snyder township,	471	4,053	.....	449,042	13,400	435,642	209	7,625	274	4,852
Tyrone township,	296	11,800	12,700	593,936	30,300	563,636	346	13,800	342	6,840
Tyrone borough,	1,635	100	.....	1,918,815	163,450	1,755,365	213	8,565	133	2,530

Names of Assessment Districts.	Value of salaries and emoluments of office, offices, posts of profit, professions, trades and occupations.	Aggregate value of all property taxable for county purposes at the rate of four mills on the dollar.	Aggregate amount of county tax assessed at the rate of four mills on the dollar.	Amount of money at interest, including mortgages, judgments, bonds, notes, stocks, etc.	Value of stages, omnibuses, hacks, cabs, etc.	Aggregate value of property taxable for State purposes at four mills on the dollar, including money at interest, stages, omnibuses, hacks, cabs, etc.	Aggregate amount of State tax assessed.	Debt of county.
Altoona—1st ward,	$119,500	$2,343,240	$9,372 96	$137,690 00	$400	$138,090 00	$552 36	
2d ward,	148,460	1,720,385	6,882 54	96,065 00		96,065 00	384 26	
3d ward,	109,380	2,468,291	9,873 16	213,772 50	120	213,892 50	855 57	
4th ward,	116,840	2,261,485	9,045 94	179,789 00		179,789 00	719 15	
5th ward,	147,950	2,026,005	8,104 02	182,200 00	735	182,935 00	731 74	
6th ward,	162,740	1,742,065	6,968 26	74,475 00		74,475 00	297 91	
7th ward,	71,410	1,127,130	4,508 52					
8th ward,	150,960	1,769,575	7,078 30	55,522 50		55,522 50	222 09	
Allegheny township,	30,580	512,114	2,048 45	8,680 00		8,680 00	37 72	
Antis township,	53,130	1,138,781	4,555 12	39,860 00		39,860 00	159 44	
Bellwood borough,	50,340	570,357	2,209 43	35,647 03		35,647 03	142 57	
Blair township,	20,480	468,903	1,875 61	17,960 00		17,960 00	71 84	
Catharine township,	9,840	370,600	1,482 40	10,432 50		10,432 50	41 73	
Duncansville,	38,200	322,965	1,291 86	2,963 75		2,963 75	11 85	
Frankstown township,	22,421	591,515	2,366 06	40,925 00		40,925 00	163 70	
Freedom township,	18,940	237,363	949 45	9,972 50		9,972 50	39 89	
Greenfield township,	21,540	337,842	1,351 36	45,772 50		45,772 50	183 09	
Gaysport borough,	20,120	227,070	908 28	28,686 93	125	28,811 93	115 24	
Huston township,	18,100	548,006	2,192 02	26,750 00		26,750 00	107 00	
Taylor township,	354	9,400	3,314	618,585	9,250	609,335	355	18,150	476	11,390
Williamsburg borough,	272	24	9	236,195	28,400	207,795	47	2,000	26	650
Woodbury township,	296	10,152	8,243	317,387	12,600	304,787	310	13,635	341	8,380
Totals,	21,291	138,264	133,797	$21,528,962	$2,691,465	$18,837,497	5,552	$250,896	5,870	$128,178

BLAIR COUNTY—Continued.

Names of Assessment Districts.	Value of salaries and emoluments of office, offices, posts of profit, professions, trades and occupations.	Aggregate value of all property taxable for county purposes at the rate of ..... mills on the dollar.	Aggregate amount of county tax assessed at the rate of ..... mills on the dollar.	Amount of money at interest, including mortgages, judgments, bonds, notes, stocks, etc.	Value of stages, omnibuses, hacks, cabs, etc.	Aggregate value of property taxable for State purposes at four mills on the dollar, including money at interest, stages, omnibuses, hacks, cabs, etc.	Aggregate amount of State tax assessed.	Debt of county.
Hollidaysburg borough,	$95,845	$1,126,275	$4,505 10	$449,102 50	$425	$449,527 50	$1,798 11	.....
Juniata township,	7,200	125,550	502 20	4,872 50	.....	4,872 50	19 49	.....
Juniata borough,	41,940	524,747	2,098 99	5,962 50	.....	5,962 50	23 85	.....
Logan township,	165,630	2,905,605	11,622 42	170,817 50	305	170,817 50	683 27	.....
Martinsburg borough,	23,630	173,375	693 50	25,217 50	.....	25,217 50	102 09	.....
North Woodbury township,	30,830	745,959	2,983 83	79,572 50	.....	79,572 50	318 29	.....
Newry borough,	9,300	46,530	186 12	38,380 00	.....	38,380 00	153 52	.....
Roaring Spring borough,	29,990	360,597	1,442 39	42,142 50	950	43,092 50	172 37	.....
Snyder township,	37,350	485,469	1,941 87	10,030 00	.....	10,030 00	40 12	.....
Tyrone township,	14,980	599,256	2,397 02	54,007 50	.....	54,007 50	216 03	.....
Tyrone borough,	179,970	1,946,430	7,785 73	357,769 81	100	357 769 81	1,431 08	.....
Taylor township,	22,110	661,285	2,645 14	28,957 50	.....	28,957 50	115 83	.....
Williamsburg borough,	27,940	238,445	953 78	106,170 00	100	106,170 00	424 68	.....
Woodbury township,	17,880	546,682	2,186 71	51,038 00	.....	51,038 00	204 15	.....
Totals,	$2,035,526	$31,252,097	$125,008 34	$2,631,004 52	$3,260	$2,634,264 52	$10 537 03	$145,600

*Court house and jail bonds, funded 4 per cent. loan, $63,000; bridge bonds, 4 per cent., $70,000; temporary loan, 5 per cent., $13,600.

BRADFORD COUNTY.

Names of Assessment Districts.	Taxables.	Cleared land, acres.	Timber land, acres.	Value of all real estate.	Value of real estate exempt from taxation.	Value of real estate taxable.	Number and value of horses, mares, geldings and mules over the age of four years.		Number and value of neat cattle over the age of four years.	
							No.	Value.	No.	Value.
Asylum township,	387	11,672	2,700	356,700	5,400	$271,300	275	$9,755	481	$7,210
Albany township,	597	5,886	13,179	294,750	4,150	290,200	332	11,710	564	8,610
Athens township,	671	19,623	6,612	798,000	26,250	771,750	460	21,380	900	13,640
Athens borough, 1st ward,	468	.....	.....	511,430	22,500	488,930	83	3,620	12	195
Athens borough, 2d ward,	425	.....	.....	316,490	47,000	269,490	78	3,075	6	90
Athens borough, 3d ward,	471	127	.....	342,600	32,600	310,000	46	1,455	7	105
Armenia township,	190	4,782	5,959	90,700	9,245	81,455	112	2,935	243	3,655
Alba borough,	98	206	78	48,965	3,565	45,400	30	1,395	35	525
Barclay township,	177	791	12,846	79,227	2,900	76,327	94	3,300	42	630
Burlington township,	336	11,192	3,487	317,695	25,695	292,000	292	9,235	478	7,500
Burlington borough,	85	402	121	51,905	2,300	49,605	40	1,605	30	435
Burlington, West, township,	274	11,359	2,675	353,090	24,730	328,360	206	9,070	576	8,890
Canton township,	664	17,179	5,845	612,160	10,200	601,960	464	18,370	1,030	15,465
Canton borough,	522	.....	.....	434,075	52,600	381,475	257	4,620	84	1,260
Columbia township,	713	18,469	5,496	641,460	10,950	630,510	361	12,945	867	13,060
Franklin township,	224	6,441	1,995	22,100	5,900	16,200	160	6,625	312	4,680
Granville township,	439	13,066	1,471	31,000	15,500	15,500	385	13,365	765	11,700
Herrick township,	291	9,567	2,580	310,420	15,475	294,945	243	11,075	464	6,955
Litchfield township,	464	13,044	4,956	364,360	8,000	356,360	357	15,390	563	8,600
LeRaysville borough,	152	732	156	125,305	6,110	119,395	91	3,940	50	750
LeRoy township,	352	10,485	12,534	131,700	6,222	125,478	246	8,555	557	8,330
Monroe township,	735	8,371	14,164	291,270	9,450	281,820	267	11,710	414	6,230
Monroe borough,	203	82	.....	109,490	12,000	97,490	38	2,625	27	405
New Albany borough,	164	.....	.....	71,000	1,000	70,000	55	2,585	36	540
Orwell township,	430	14,332	4,759	440,190	15,225	424,965	379	17,505	849	12,880
Overton township,	219	4,791	24,778	168,150	6,150	162,000	107	4,120	216	3,276
Pike township,	595	16,686	8,124	549,810	7,250	542,560	454	19,480	991	13,560
Rome township,	374	14,483	2,895	359,760	4,655	355,105	319	15,640	571	8,690
Rome borough,	118	204	.....	57,300	3,200	54,100	41	1,250	43	645
Ridgbury township,	466	17,508	4,811	438,350	13,350	425,000	355	12,920	679	10,085

BRADFORD COUNTY—Continued.

Names of Assessment Districts.	Taxables.	Cleared land.	Timber land.	Value of all real estate.	Value of real estate exempt from taxation.	Value of real estate taxable.	Number and value of horses, mares, geldings and mules over the age of four years.		Number and value of neat cattle over the age of four years.	
							No.	Value.	No.	Value.
Smithfield township,	508	20,304	4,841	$705,570	$22,250	$683,320	387	$13,820	1,046	$15,860
Springfield township,	466	20,523	3,956	606,375	5,690	600,685	359	13,630	1,045	15,660
South Creek township,	346	14,634	2,207	313,450	10,400	303,050	269	8,345	505	7,725
South Waverly borough,	330	255	.....	242,945	9,200	233,745	54	2,295	25	375
Sylvania borough,	117	826	45	55,105	3,600	51,505	60	2,490	42	630
Sheshequin township,	437	15,739	4,383	639,445	12,500	626,945	390	13,620	910	13,730
Standing Stone township,	271	190	452	310,780	7,750	303,030	192	6,610	455	6,880
Sayre borough, 1st ward,	660	.....	.....	670,385	152,400	517,985	66	2,715	4	60
Sayre borough, 2d ward,	274	141	.....	351,795	45,500	306,295	23	1,120	3	45
Sayre borough, 3d ward,	416	143	.....	454,790	9,200	445,590	36	1,935	14	210
Tuscarora township,	406	14,049	2,157	341,430	11,900	329,530	321	14,185	632	9,835
Terry township,	457	14,512	5,552	286,395	3,040	283,355	262	10,165	450	6,760
Towanda township,	414	6,695	1,634	319,035	2,200	316,835	209	6,740	249	3,735
Towanda borough, 1st ward,	481	22	.....	482,345	31,000	451,345	71	3,115	14	210
Towanda borough, 2d ward,	609	.....	.....	1,150,540	290,700	859,840	155	7,370	25	375
Towanda borough, 3d ward,	476	47	.....	456,540	7,000	449,540	64	3,200	35	525
Towanda, North, township,	235	3,866	1,001	166,335	2,850	163,485	119	4,420	169	2,575
Troy township,	495	17,798	3,172	662,300	4,650	657,650	392	18,095	897	13,555
Troy borough,	465	.....	.....	639,755	90,000	549,755	130	5,780	28	420
Ulster township,	408	8,637	3,086	414,275	9,250	405,025	246	9,350	474	7,155
Warren township,	381	17,738	6,500	504,960	11,540	493,420	348	14,655	1,041	15,620
Windham township,	343	14,279	4,994	425,695	12,600	413,095	342	13,015	605	9,060
Wilmot township,	475	15,787	9,133	366,225	10,600	355,625	380	12,620	638	9,690
Wyalusing township,	453	10,562	4,978	474,140	17,900	456,240	365	14,640	503	7,815
Wyalusing borough,	192	110	.....	127,665	5,100	122,565	67	2,430	23	345
Wysox township,	463	8,378	732	519,285	9,800	509,485	340	15,215	745	11,180
Wells township,	436	16,570	3,751	437,915	6,025	431,890	430	13,315	840	12,820
Total,	21,782	454,262	204,336	$21,741,280	$1,191,195	$20,550,085	12,724	$496,570	23,309	$351,430

BRADFORD COUNTY—CONTINUED.

Names of Assessment Districts.	Value of salaries and emoluments of office, offices, posts of profit, professions, trades and occupations.	Aggregate value of all property taxable for county purposes at the rate of ..... mills on the dollar.	Aggregate amount of county tax assessed at the rate of ..... mills on the dollar.	Amount of money at interest, including mortgages, judgments, bonds, notes, stocks, etc.	Value of stages, omnibuses, hacks, cabs, etc.	Aggregate value of property taxable for State purposes at four mills on the dollar, including money at interest, stages, omnibuses, hacks, cabs, etc.	Aggregate amount of State tax assessed.	Debt of county.
Asylum township,	$2,700	$391,060	$1,564 24	$24,362	.....	$24,362	$97 45	.....
Albany township,	1,730	312,250	1,249 00	25,199	.....	25,199	100 80	.....
Athens township,	7,275	814,045	3,256 18	106,753	.....	106,753	427 01	.....
Athens borough, 1st ward,	18,330	511,075	2,044 30	89,058	575	89,633	358 53	.....
Athens borough, 2d ward,	15,930	288,585	1,154 34	23,707	350	24,057	96 23	.....
Athens borough, 3d ward,	16,230	328,390	1,313 56	19,623	.....	19,623	78 49	.....
Armenia township,	700	88,745	354 98	4,900	.....	4,900	19 60	.....
Alba borough,	2,750	50,135	200 54	4,034	.....	4,034	16 13	.....
Barclay township,	7,285	87,542	350 17	1,600	.....	1,600	6 40	.....
Burlington township,	1,610	360,520	1,442 08	30,332	.....	30,332	121 33	.....
Burlington borough,	2,390	54,035	216 14	23,484	.....	23,484	93 93	.....
Burlington, West, township,	1,240	347,560	1,390 24	15,400	.....	15,400	61 60	.....
Canton township,	6,795	642,590	2,570 36	138,244	.....	138,244	552 97	.....
Canton borough,	21,280	408,635	1,634 54	195,655	910	196,565	786 26	.....
Columbia township,	5,740	662,255	2,649 02	37,940	.....	37,940	151 76	.....
Franklin township,	2,040	217,550	870 20	35,496	.....	35,496	141 98	.....
Granville township,	5,285	406,535	1,626 14	19,940	.....	19,940	79 76	.....
Herrick township,	1,290	316,265	1,265 06	39,160	.....	39,160	156 64	.....
Litchfield township,	1,950	382,300	1,529 20	56,410	.....	56,410	225 64	.....
LeRaysville borough,	6,475	130,560	522 24	67,137	.....	67,137	268 55	.....
LeRoy township,	4,230	366,363	1,465 45	16,249	.....	16,249	65 00	.....
Monroe township,	5,430	405,190	1,620 76	21,659	.....	21,659	86 64	.....
Monroe borough,	6,240	106,760	427 04	38 124	.....	38,124	152 50	.....
New Albany borough,	5,415	62,240	248 96	28,978	.....	28,978	115 91	.....
Orwell township,	4,210	459,560	1,838 24	44,754	.....	44,754	179 02	.....
Overton township,	2,175	161,910	674 64	2,618	.....	2,618	10 47	.....
Pike township,	4,410	580,010	2,320 04	44,590	.....	44,590	178 36	.....
Rome township,	2,790	382,225	1,528 90	34,735	.....	34,735	138 94	.....
Rome borough,	2,270	58,325	233 30	45,950	.....	45,950	182 80	.....
Ridgbury township,	5,180	457,685	1,830 74	45,124	.....	45,124	180 50	.....

BRADFORD COUNTY—CONTINUED.

Names of Assessment Districts.	Value of salaries and emoluments of office, offices, posts of profit, professions, trades and occupations.	Aggregate value of all property taxable for county purposes at the rate of four mills on the dollar.	Aggregate amount of county tax assessed at the rate of four mills on the dollar.	Amount of money at interest, including mortgages, judgments, bonds, notes, stocks, etc.	Value of stages, omnibuses, hacks, cabs, etc.	Aggregate value of property taxable for State purposes at four mills on the dollar, including money at interest, stages, omnibuses, hacks, cabs, etc.	Aggregate amount of State tax assessed.	Debt of county.
Smithfield township,	$5,195	$718,195	$2,872 78	$65,848	.....	$65,848	$263 37	.....
Springfield township,	740	630,715	2,522 86	22,937	.....	22,937	91 75	.....
South Creek township,	3,090	322,210	1,288 84	8,157	.....	8,157	32 63	.....
South Waverly borough,	12,520	248,935	995 74	19,125	.....	19,125	76 50	.....
Sylvania borough,	1,960	56,585	226 34	16,137	.....	16,137	64 55	.....
Sheshequin township,	340	654,635	2,618 54	80,589	.....	80,589	322 36	.....
Standing Stone township,	3,179	319,690	1,278 76	30,364	.....	30,364	121 45	.....
Sayre borough, 1st ward,	27,815	548,575	2,194 30	17,080	.....	17,080	68 32	.....
Sayre borough, 2d ward,	16,760	324,220	1,296 88	5,235	.....	5,235	20 94	.....
Sayre borough, 3d ward,	14,545	462,280	1,849 12	6,021	.....	6,021	24 08	.....
Tuscarora township,	1,520	355,070	1,420 28	5,900	.....	5,900	23 60	.....
Terry township,	3,190	303,460	1,213 84	17,930	.....	17,930	71 72	.....
Towanda township,	3,925	330,235	1,320 94	67,685	.....	67,685	270 74	.....
Towanda borough, 1st ward,	22,195	476,865	1,907 46	62,294	.....	62,274	251 57	.....
Towanda borough, 2d ward,	28,605	896,190	3,584 76	222,473	$600	222,648	890 59	.....
Towanda borough, 3d ward,	21,965	475,230	1,900 92	99,730	175	99,730	398 92	.....
Towanda, North, township,	4,005	174,485	697 94	8,437	.....	8,437	33 75	.....
Troy township,	2,735	692,035	2,768 14	22,025	.....	22,025	88 10	.....
Troy borough,	21,670	577,625	2,310 50	523,709	.....	524,209	2,096 83	.....
Ulster township,	5,350	426,880	1,707 52	31,567	.....	31,567	126 27	.....
Warren township,	1,410	525,105	2,100 42	36,585	.....	36,585	146 34	.....
Windham township,	2,290	437,460	1,749 84	124,900	.....	124,900	499 60	.....
Wilmot township,	4,080	382,015	1,528 06	12,148	.....	12,148	48 59	.....
Wyalusing township,	7,585	486,280	1,945 12	148,132	.....	148,132	592 53	.....
Wyalusing borough,	8,735	134,075	536 30	21,733	.....	21,733	86 93	.....
Wysox township,	4,635	540,515	2,162 06	109,795	.....	109,795	439 18	.....
Wells township,	3,080	461,105	1,844 42	36,732	.....	36,732	146 93	.....
Total,	$403,485	$21,801,570	$87,206 28	$3,104,483	$3,110	$3,107,593	$12,430 37	No debt.

BUCKS COUNTY.

Names of Assessment Districts.	Taxables.	Cleared land, acres.	Timber land, acres.	Value of all real estate	Value of real estate exempt from taxation.	Value of real estate taxable.	Number and value of horses, mares, geldings and mules over the age of four years.		Number and value of neat cattle over the age of four years.	
							No.	Value.	No.	Value.
Bristol borough 1st ward	616	.....	.....	$949,666	$155,500	$794,166	79	$7,900	8	$240
2d ward,	802	.....	.....	746,000	58,250	687,750	62	6,200	3	90
3d ward,	484	57	.....	327,950	46,000	281,950	56	5,600	8	240
4th ward,	441	116	.....	214,220	800	213,420	52	2,500	4	120
Bristol township,	622	9,110	324	986,141	11,800	974,341	446	44,600	487	14,610
Bedminster township,	696	17,337	778	932,667	39,650	893,017	631	63,100	1,026	30,780
Bensalem township,	786	10,576	362	1,978,654	470,300	1,508,354	606	60,600	541	16,230
Bridgeton township,	286	3,170	723	154,009	3,400	150,609	109	10,850	91	2,730
Buckingham township,	926	18,204	1,654	1,595,177	102,950	1,492,227	539	53,925	1,453	43,590
Doylestown borough, 1st ward,	398	48	.....	817,738	158,000	659,738	77	7,700	4	120
Doylestown borough, 2d ward,	273	104	.....	561,335	170,000	391,335	59	5,900	9	270
Doylestown borough, 3d ward,	366	20	.....	609,975	45,000	564,975	113	11,300	3	90
Doylestown township,	660	9,799	361	1,338,629	137,800	1,200,829	441	47,640	396	11,880
Durham township,	512	4,563	877	682,596	55,100	627,496	148	14,800	226	6,780
Falls township,	659	15,673	361	1,347,800	16,500	1,331,300	752	80,100	772	23,160
Haycock township,	516	8,020	3,489	253,413	10,750	242,663	113	11,300	345	10,350
Hilltown township,	910	15,932	683	1,197,145	77,900	1,119,245	746	74,600	1,611	50,330
Hulmeville borough,	153	311	.....	152,920	3,800	149,120	72	7,200	34	1,020
Langhorne borough,	297	69	.....	423,535	23,975	399,560	100	10,000	25	750
Langhorne Manor borough,	98	166	.....	270,475	3,000	267,475	25	2,500	7	210
Makefield, Lower, township,	433	10,342	364	878,468	21,500	856,968	457	45,700	705	21,150
Makefield, Upper, township,	483	12,070	743	666 298	4,350	661,948	418	27,340	787	23,610
Middletown township,	651	11,260	490	1,208,020	41,079	1,166,950	439	43,900	648	19,440
Milford township,	928	16,222	552	906,583	27,700	878,883	526	50,515	1,076	32,280
Morrisville borough,	556	348	15	490,013	92,400	397,643	96	9,600	34	1,020
New Britain township,	605	10,276	531	1,096,897	30,300	1,066,597	500	49,700	824	24,720
New Hope borough,	439	68	.....	28,300	28,300	2,345	65	6,500	41	1,230
Newtown borough,	521	38	.....	836,175	78,700	757,475	97	9,700	7	210
Newtown township,	310	7,084	181	681,140	22,000	659,140	296	29,600	469	1,470
Nockamixon township,	496	11,989	772	389,514	20,800	368,714	302	29,850	511	15,330

BUCKS COUNTY—Continued.

Names of Assessment Districts.	Taxables.	Cleared land.	Timber land.	Value of all real estate.	Value of real estate exempt from taxation.	Value of real estate taxable.	Number and value of horses, mares, geldings and mules over the age of four years.		Number and value of neat cattle over the age of four years.	
							No.	Value.	No.	Value.
Northampton township,	638	15,355	243	$1,541,259	$18,050	$1,523,209	809	$80,900	957	$28,710
Perkasie borough,	323	66	.....	372,420	35,100	337,320	93	9,350	.....	.....
Plumstead township,	758	15,457	913	1,103,572	23,510	1,088,062	675	67,500	1,080	35,400
Quakertown borough, 1st ward,	222	76	.....	324,915	18,200	306,715	73	7,300	7	210
Quakertown borough, 2d ward,	333	95	.....	439,280	36,300	402,980	91	9,100	5	150
Quakertown borough, 3d ward,	293	60	.....	339,225	17,000	322,225	68	6,800	.....	.....
Rockhill, East,	558	6,883	1,077	618,435	30,500	587,935	298	24,720	367	11,010
Rockhill, West,	510	8,225	437	549,061	15,800	533,261	252	23,855	403	13,895
Richland,	619	12,166	353	754,283	9,800	744,483	336	33,600	702	21,060
Richlandtown borough,	116	176	.....	144,570	4,600	139,970	52	5,200	11	330
Sellersville borough,	320	449	.....	423,196	15,600	407,596	100	9,015	34	1,020
Solebury township,	808	13,375	1,759	1,331,132	64,200	1,266,932	609	60,900	1,006	30,180
Southampton township,	596	8,014	249	1,029,621	29,200	1,000,421	458	45,800	545	16,350
Springfield township,	943	17,050	594	948,145	47,300	900,845	500	50,000	1,021	30,630
Telford borough,	65	6	10	66,925	1,450	65,475	17	1,480	2	60
Tinicum township,	700	17,135	797	676,423	24,250	652,173	487	40,700	587	17,610
Tullytown borough,	197	480	.....	145,980	3,300	142,680	64	6,400	23	690
Warminster township,	401	6,141	215	895,379	67,300	828,079	338	33,800	401	12,030
Warrington township,	290	8,115	360	701,250	8,500	692,750	376	25,835	560	13,995
Warwick township,	247	6,500	390	542,235	20,600	521,635	314	31,550	459	13,770
Wrightstown township,	569	5,451	388	500,969	4,250	496,719	292	29,200	375	11,250
*Yardley borough,	352	221	.....	299,930	.....	299,930	94	9,400	16	480
Total,	25,845	335,103	21,045	$37,031,736	$2,450,605	$34,581,131	14,748	$1,436,760	20,565	$615,950

BUCKS COUNTY—Continued.

Names of Assessment Districts.	Value of salaries and emoluments of office, offices, posts of profit, professions, trades and occupations.	Aggregate value of all property taxable for county purposes at the rate of ..... mills on the dollar.	Aggregate amount of county tax assessed at the rate of ..... mills on the dollar.	Amount of money at interest, including mortgages, judgments, bonds, notes, stocks, etc.	Value of stages, omnibuses, hacks, cabs, etc.	Aggregate value of property taxable for State purposes at four mills on the dollar, including money at interest, stages, omnibuses, hacks, cabs, etc.	Aggregate amount of State tax assessed.	Debt of county.
Bristol borough—1st ward,	$87,300	$889,606	$2,446 41	$359,617	$770	$360,387	$1,441 54	
2d ward,	114,500	808,540	2,223 49	168,240	180	168,420	673 71	
3d ward,	69,800	357,590	983 37	39,050		39,050	156 20	
4th ward,	61,600	277,340	762 69	1,600		16,000	6 40	
Bristol township,	63,800	1,097,361	3,017 71	186,275		186,275	745 10	
Bedminster township,	43,700	1,030,597	2,834 14	246,647		246,647	986 59	
Bensalem township,	97,000	1,682,184	4,626 01	494,981		494 981	1,979 91	
Bridgeton township,	35,800	199,989	549 97	78,399		78,399	313 59	
Buckingham,	79,600	1,669,342	4,590 69	215,671	600	216,271	865 08	
Doylestown borough, 1st ward,	49,400	716,958	1,971 64	182,391	1,000	183,391	733 54	
Doylestown borough, 2d ward,	40,600	438,105	1,204 79	671,158	600	671,158	2,687 04	
Doylestown borough, 3d ward,	52,000	628,365	1,728 00	137,620	750	138,370	553 51	
Doylestown township,	61,100	1,325,854	3,646 10	256,985		256,985	1,027 94	
Durham township,	61,700	710,776	1,954 64	69,353	300	69.653	278 61	
Falls township,	63,000	1,497,560	4,118 29	452,222		452,222	1,008 88	
Haycock township,	15,225	279,538	768 73	136,607		136,607	546 42	
Hilltown township,	77,500	1,601,675	4,404 61	326,667		326,667	1,306 67	
Hulmeville borough,	21,200	178,540	490 99	51,100	200	51,300	205 20	
Langhorne borough,	37,600	447,910	1,231 75	318,424	150	318,574	1,274 30	
Langhorne Manor borough,	6,000	276,185	759 71	14,000		14,000	56 00	
Makefield, Lower, township,	37,600	961,418	2,643 90	175,678		175,678	702 72	
Makefield, Upper, township,	40,700	753,598	2,072 39	70,589		70,589	282 35	
Middletown township,	16,800	1,277,090	3,512 00	219,165		219,165	876 60	
Milford township,	86,200	1,047,878	2,881 66	225,538		225,538	902 16	
Morrisville borough,	68,100	476,363	1,310 00	402,680		402,680	1,610 72	
New Britain township,	59,000	1,200,017	3,300 05	308,284		208,284	1,233 14	
New Hope borough,	60,400	331,978	912 93	128,587	100	128,687	514 73	
Newtown borough,	73,200	840,585	2,311 61	422,327	350	422,677	1,690 69	
Newtown township,	30,400	733,210	2,016 33	38,525	400	38,925	155 70	
Nockamixon township,	48,900	462,794	1,272 68	127,531		127,531	510 12	

BUCKS COUNTY—Continued.

Names of Assessment Districts.	Value of salaries and emoluments of office, offices, posts of profit, professions, trades and occupations.	Aggregate value of all property taxable for county purposes at the rate of ..... mills on the dollar.	Aggregate amount of county tax assessed at the rate of ..... mills on the dollar.	Amount of money at interest, including mortgages, judgments, bonds, notes, stocks, etc.	Value of stages, omnibuses, hacks, cabs, etc.	Aggregate value of property taxable for State purposes at four mills on the dollar, including money at interest, stages, omnibuses, hacks, cabs, etc.	Aggregate amount of State tax assessed.	Debt of county
Northampton township,	$61,000	$1,693,819	$4,658 00	$228,469	.....	$228,469	$913 87	.....
Perkasie borough,	50,600	397,270	1,092 49	84,625	$550	85,175	340 70	.....
Plumstead township,	69,000	1,251,962	3,442 90	261,475	80	261,555	1,046 22	.....
Quakertown borough, 1st ward,	40,800	355,025	976 32	122,241	160	122,400	489 60	.....
Quakertown borough, 2d ward,	55,800	468,030	1,287 08	104,873	520	105,393	421 57	.....
uakertown borough, 3d ward,	43,600	372,625	1,024 72	96,024	.....	96,024	384 10	.....
Rockhill, East,	49,750	673,415	1,851 89	139,130	.....	139,130	556 52	.....
Rockhill, West,	41,000	612,011	1,683 03	76,479	.....	76,479	305 91	.....
Richland,	48,800	847,943	2,331 85	144,519	.....	144,517	578 08	.....
Richlandtown borough,	16,400	161,900	445 23	106,816	.....	106,816	427 26	.....
Sellersville borough,	50,600	468,231	1,287 64	146,305	850	147,155	588 62	.....
Solebury township,	90,400	1,448,412	3,983 14	234,861	.....	234,861	939 44	.....
Southampton township,	51 400	1,113,971	3,063 42	202,405	.....	202,405	809 62	.....
Springfield township,	54,600	1,026,075	2,849 21	109,782	.....	109,782	439 13	.....
Telford borough,	7,600	74,615	205 19	29,870	.....	29,870	119 48	.....
Tinicum township,	65,600	776,083	2,034 23	139,532	.....	139,532	558 13	.....
Tullytown borough,	23,800	173,570	477 32	77,828	.....	77,828	311 32	.....
Warminster township,	38,400	912,309	2 508 90	165,647	.....	165,647	662 58	.....
Warrington township,	20,000	752,580	2,069 60	76,990	.....	76,990	307 96	.....
Warwick township,	22,000	588,955	1,619 63	71,735	.....	71,735	286 94	.....
Wrightstown township,	26,600	563,769	1,550 36	231,303	.....	231,303	925 21	.....
Yardley borough,	46,400	356,210	979 58	89,011	.....	89,011	356 04	.....
Total,	$2,663,875	$39,297,716	$108,069 01	$9,465,841	$7,560	$9,473,401	$37,893 46	.....

* Yardley borough incorporated since terminal assessments.

BUTLER COUNTY.

Names of Assessment Districts.	Taxables.	Cleared land, acres.	Timber land, acres.	Value of all real estate.	Value of real estate exempt from taxation.	Value of real estate taxable.	Number and value of horses, mares, geldings and mules over the age of four years.		Number and value of neat cattle over the age of four years.	
							No.	Value.	No.	Value.
Adams,	600	12,270	2,000	$411,950	$7,400	$404,550	453	$14,546	550	$9,833
Allegheny,	255	11,420	4,210	245,303	6,100	239,203	224	6,688	246	3,491
Buffalo,	375	10,806	3,600	378,010	6,500	371,510	297	9,234	456	6,120
Butler,	475	10,830	2,700	345,860	7,000	338,860	309	9,885	333	5,247
Brady,	243	9,560	3,000	193,330	4,600	188,730	179	5,030	254	3,081
Clinton,	282	11,846	2,220	350,512	3,000	347,512	324	12,128	379	6,742
Clay,	346	12,195	2,547	303,200	2,400	300,800	282	7,153	357	4,952
Centre,	277	10,575	3,674	285,375	4,500	280,875	246	7,533	356	5,063
Clearfield,	245	11,353	2,508	232,372	11,700	220,672	171	7,120	280	3,826
Cherry,	312	12,075	3,547	293,366	4,500	288,866	236	9,086	316	4,060
Cormogg,	389	13,923	2,077	305,700	6,100	299,600	370	11,149	388	6,858
Concord,	271	12,146	2,363	273,396	5,000	268,396	271	8,150	378	5,299
Cranberry,	322	11,468	2,710	385,227	6,800	378,427	350	12,860	374	7,458
Donegal,	411	11,061	2,886	256,546	8,000	248,546	271	7,998	310	3,845
Forward,	385	11,827	2,599	328,685	5,800	322,885	340	12,720	396	5,651
Fairview,	456	11,980	2,536	279,504	10,000	269,504	306	8,069	303	4,548
Franklin,	290	11,560	2,967	279,239	1,975	277,264	313	9,595	414	4,881
Jefferson,	387	12,978	1,152	323,900	8,000	315,900	321	7,757	404	5,636
Jackson,	325	9,940	3,485	332,605	11,110	321,495	269	7,680	542	5,976
Lancaster,	303	9,966	3,175	279,364	8,000	271,364	261	7,057	460	5,663
Marion,	340	11,020	3,972	241,050	2,900	238,150	285	6,025	371	4,339
Mercer,	152	7,774	1,185	151,057	11,000	140,057	155	5,790	198	2,388
Middlesex,	565	11,990	1,950	416,502	12,700	403,802	457	17,343	390	5,850
Muddycreek,	215	11,260	2,385	241,580	3,000	238,580	273	5,869	418	4,989
Oakland,	329	12,717	1,319	286,880	7,200	279,680	234	6,915	250	3,656
Penn,	503	12,045	2,160	307,759	5,900	301,859	433	11,257	373	6,385
Parker,	340	9,211	5,785	268,301	10,100	258,101	252	8,505	273	4,297
Summit,	322	11,622	2,158	303,258	15,200	288,058	296	6,564	428	5,135
Slipperyrock,	347	14,111	1,700	463,404	101,430	361,974	327	9,532	412	6,332
Venango,	324	10,950	4,200	231,933	3,500	228,433	268	8,262	319	3,987
Washington,	488	12,400	2,822	319,246	12,600	306,646	270	8,522	293	3,743

BUTLER COUNTY—CONTINUED.

Names of Assessment Districts.	Taxables.	Cleared land, acres.	Timber land, acres.	Value of all real estate.	Value of real estate exempt from taxation.	Value of real estate taxable.	Number and value of horses, mares, geldings and mules over the age of four years.		Number and value of neat cattle over the age of four years.	
							No.	Value.	No.	Value.
Worth,	279	12,237	1,498	316,904	13,500	303,404	305	9,985	416	4,815
Winfield,	318	10,251	3,249	266,243	7,900	258,343	278	8,284	341	4,103
Butler borough,	2,167	671	.....	2,709,432	456,500	2,252,932	490	17,320	190	3,244
Centreville borough,	204	324	5	114,645	11,350	103,295	82	1,730	55	975
Evans City borough,	273	300	2	171,188	19,400	151,788	110	2,640	18	275
Fairview borough,	70	70	.....	50,470	19,000	31,470	35	1,085	39	715
Harmony borough,	197	327	.....	113,420	7,800	105,620	50	1,005	13	172
Harrisville borough,	118	98	.....	61,158	6,800	54,358	47	1,745	36	473
Karns City borough,	95	194	.....	19,535	.....	19,535	33	1,430	25	550
Millerstown borough,	279	140	.....	102,492	11,000	91,492	103	3,540	56	868
Portersville borough,	65	370	.....	42,423	2,000	41,423	40	1,175	43	690
Prospect borough,	154	608	.....	71,374	14,000	57,374	52	1,985	41	855
Petrolia borough,	119	121	.....	29,253	2,400	26,853	32	1,170	17	323
Sunbury borough,	94	163	.....	56,125	8,550	47,575	34	1,375	14	260
Saxonburg borough,	120	222	.....	93,177	5,000	88,177	46	1,205	37	583
Zelienople,	234	112	.....	148,154	10,000	138,154	105	2,405	29	420
Total,	15,660	381,148	90,176	$13,681,627	$909,615	$12,772,012	10,885	$333,901	12,691	$178,655

BUTLER COUNTY—CONTINUED.

Names of Assessment Districts.	Value of salaries and emoluments of office, offices, posts of profit, professions, trades and occupations.	Aggregate value of all property taxable for county purposes at the rate of ..... mills on the dollar.	Aggregate amount of county tax assessed at the rate of ..... mills on the dollar.	Amount of money at interest, including mortgages, judgments, bonds, notes, stocks, etc.	Value of stages, omnibuses, hacks, cabs, etc.	Aggregate value of property taxable for State purposes at four mills on the dollar including money at interest, stages, omnibuses, hacks, cabs, etc.	Aggregate amount of State tax assessed.	Debt of county.
Adams,	$24,975	$453,904	$1,361 72	$124,667	$855	$125,552	[illegible]	.....
Allegheny,	10,525	259,907	779 72	2,698	.....	2,698	10 79	.....
Buffalo,	7,210	394,074	1,182 22	30,123	.....	30,123	120 49	.....
Butler,	13,080	367,072	1,101 21	46,290	.....	46,290	185 16	.....
Brady,	3,235	200,076	600 23	23,077	.....	23,077	92 [illegible]	.....
Clinton,	4,610	370,992	1,112 98	36,079	.....	36,079	144 31	.....
Clay,	4,970	317,875	953 63	17,705	.....	17,705	70 82	.....
Centre,	2,505	295,976	887 93	16,990	.....	16,990	67 96	.....
Clearfield,	3,410	235,028	705 08	24,677	.....	24,677	98 71	.....
Cherry,	9,335	311,347	934 04	24,244	.....	24,244	[illegible]	.....
Cormogg,	9,575	327,182	981 55	92,769	.....	92,769	[illegible]	.....
Concord,	5,155	287,000	861 00	11,603	.....	11,603	46 41	.....
Cranberry,	6,315	[illegible]	1,215 18	[illegible]	.....	[illegible]	[illegible]	.....
Donegal,	11,605	271,994	815 98	56,547	.....	56,547	[illegible]	.....
Forward,	20,680	361,939	1,085 81	208,952	.....	208,952	[illegible]	.....
Fairview,	15,120	297,241	891 72	29,791	.....	29,791	119 16	.....
Franklin,	3,775	295,515	886 54	31,499	.....	31,499	[illegible]	.....
Jefferson,	8,170	337,463	1,012 69	60,974	.....	60,974	[illegible]	.....
Jackson,	4,800	339,951	1,019 85	48,390	.....	48,390	[illegible]	.....
Lancaster,	4,820	288,904	866 71	48,070	.....	48,070	[illegible]	.....
Marion,	4,005	252,519	757 56	11,130	.....	11,130	[illegible]	.....
Mercer,	3,555	151,790	455 37	16,644	.....	16,644	[illegible]	.....
Middlesex,	21,600	448,595	1,345 79	125,935	.....	125,935	[illegible]	.....
Muddycreek,	2,420	251,858	755 57	8,402	.....	8,402	[illegible]	.....
Oakland,	4,645	294,896	884 69	34,026	.....	34,026	136 10	.....
Penn,	20,360	339,861	1,019 58	115,979	.....	115,979	463 91	.....
Parker,	16,790	287,793	863 32	15,995	.....	15,995	[illegible]	.....
Summit,	4,880	304,637	913 91	63,144	.....	63,144	[illegible]	.....
Slipperyrock,	4,240	382,078	1,146 23	29,716	.....	29,716	118 86	.....
Venango,	9,750	250,052	750 16	13,109	.....	13,109	52 44	.....
Washington,	14,175	[illegible]	[illegible]	[illegible]	.....	[illegible]	[illegible]	.....

BUTLER COUNTY—CONTINUED.

Names of Assessment Districts.	Value of salaries and emoluments of office, offices, posts of profit, professions, trades and occupations.	Aggregate value of all property taxable for county purposes at the rate of ..... mills on the dollar.	Aggregate amount of county tax assessed at the rate of ..... mills on the dollar.	Amount of money at interest, including mortgages, judgments, bonds, notes, stocks, etc.	Value of stages, omnibuses, backs, cabs, etc.	Aggregate value of property taxable for State purposes at four mills on the dollar, including money at interest, stages, omnibuses, backs, cabs, etc.	Aggregate amount of State tax assessed.	Debt of county.
Worth,	$4,145	$322,349	$967 05	$28,128	.....	$28,128	$112 51	.....
Winfield,	6,615	277,345	832 04	86,862	.....	86,862	347,45	.....
Butler borough,	192,835	2,466,331	7,398 99	672,843	$3,532	676,375	2,705 49	.....
Centreville borough,	12,770	118,770	356 31	67,022	595	67,617	270 47	.....
Evans City borough,	22,180	176,883	530 65	104,596	565	105,161	420 64	.....
Fairview borough,	5,370	38,640	115 92	18,312	.....	18,312	73 25	.....
Harmony borough,	11,345	118,142	354 43	12,750	250	13,000	52 00	.....
Harrisville borough,	5,705	62,281	186 84	114,120	135	114,255	457 02	.....
Karns City borough,	5,895	27,410	82 23	4,100	340	4,440	17 76	.....
Millerstown borough,	21,335	117,235	351 70	89,276	690	89,966	359 86	.....
Portersville borough,	3,210	46,528	139 58	8,880	.....	8,880	35 52	.....
Prospect borough,	8,215	68,429	205 28	50,542	.....	50,542	202 17	.....
Petrolia borough,	7,508	35,854	107 56	24,476	240	24,716	98 86	.....
Sunbury borough,	5,845	55,055	165 17	18,260	350	18,610	74 44	.....
Saxonburg borough,	7,145	97,110	291 30	61,366	.....	61,366	245 46	.....
Zelienople,	16,910	157,889	473 67	92,318	250	92,568	370 27	.....
Total,	$317,343	$13,901,911	$41,705 73	$2,945,208	$7,802	$2,953,010	$11,811 99	None.

CAMBRIA COUNTY.

Names of Assessment Districts.	Taxables.	Cleared land, acres.	Timber land, acres.	Value of all real estate.	Value of real estate exempt from taxation.	Value of real estate taxable.	Number and value of horses, mares, geldings and mules over the age of four years.		Number and value of neat cattle over the age of four years.	
							No.	Value.	No	Value.
Adams township,	365	7,115	22,913	$634,890	$10,700	$624,190	275	$6,735	358	$3,580
Allegheny township,	262	8,417	9,104	380 354	31,400	348,954	264	7,186	350	3,593
Ashville borough,	67	48	.....	55,629	5,500	50,129	20	685	22	440
Barr township,	230	4,957	11,982	298,620	7,500	291,120	168	2,845	236	2,362
Blacklick township,	177	2,949	15,940	314,940	5,800	309,140	159	3,489	163	1,739
Barnesboro borough,	102	732	.....	103,435	2,500	100,935	25	845	28	420
Cambria township,	245	11,059	16,319	344,275	6,300	337,975	267	6,015	369	2,690
Carroll township,	229	12,239	8,833	446,695	3,025	443,670	263	5,335	321	3,210
Carrolltown borough,	158	325	.....	160,837	29,000	131,837	74	1,815	58	600
Chest Springs borough,	71	247	.....	42,599	8,900	33,699	23	805	25	375
Chest township,	115	3,340	13,851	273,855	4,500	269,355	110	2,665	148	1,570
Clearfield township,	270	5,820	13,463	271,075	23,100	247,975	234	3,870	295	2,950
Conemaugh township,	197	2,415	4,309	252,145	5,700	246,445	64	2,662	158	1,879
Cresson township,	291	1,542	7,984	529,871	19,200	510,681	92	3,430	123	1,865
Croyle township,	349	3,408	7,982	365,361	13,100	352,261	172	3,745	233	2,330
Coopersdale borough,	174	30	.....	219,775	31,000	188,775	9	245	12	180
Dale borough,	325	20	4	337,646	6,800	230,846	31	705	27	270
Daisytown borough,	101	25	45	60,360	2,000	58,360	3	60	20	235
Dean township,	99	1,249	16,120	244,856	1,650	243,206	35	835	44	591
East Conemaugh borough,	356	60	.....	425,405	19,000	406,405	35	1,116	40	563
East Taylor township,	156	1,601	3,986	165,001	14,300	150,701	70	1,415	116	1,170
Elder township,	279	2,832	4,695	218,123	7,600	210,523	157	2,915	156	1,560
Ebensburg borough, East ward,	145	86	.....	121,235	10,000	111,235	28	615	40	400
Ebensburg borough, West ward,	246	74	.....	326,800	36,000	290,800	78	3,220	50	522
Franklin borough,	162	146	.....	182,210	5,200	177,010	17	615	16	192
Gallitzin borough,	583	224	.....	373,022	17,000	356,022	79	2,715	102	1,515
Gallitzin township,	277	1,592	7,967	261,130	6,645	254,485	108	3,275	106	1,221
Hastings borough,	414	62	.....	176,505	10,000	166,505	67	2,285	43	645
Jackson township,	284	6,478	22,724	471,075	4,975	466,100	261	8,293	271	3,252
Johnstown City—1st ward,	365	.....	.....	967,780	108,000	859,780	48	1,450	.....	.....
2d ward,	240	.....	.....	954,595	210,000	744,595	41	885	.....	.....

CAMBRIA COUNTY—Continued.

Names of Assessment Districts.	Taxables.	Cleared land, acres.	Timber land, acres.	Value of all real estate.	Value of real estate exempt from taxation.	Value of real estate taxable.	Number and value of horses, mares, geldings and mules over the age of four years.		Number and value of neat cattle over the age of four years.	
							No.	Value.	No.	Value.
Johnstown City—3d ward,	166	.....	.....	$805,980	$46,000	$760,980	100	$4,955	.....	.....
4th ward,	262	.....	.....	722,730	25,000	697,730	41	320	8	$120
5th ward,	520	.....	.....	628,030	51,000	577,030	81	2,805	5	60
6th ward,	628	.....	.....	573,285	40,000	533,285	44	1,540	11	132
7th ward,	477	.....	.....	571,735	13,000	558,735	78	2,730	25	300
8th ward,	99	.....	.....	238,550	15,000	223,550	25	660	10	185
9th ward,	590	.....	.....	502,435	55,000	447,435	32	800	2	30
10th ward,	388	.....	.....	644,660	2,800	641,860	28	975	13	156
11th ward,	125	.....	.....	238,705	3,500	235,205	10	485	12	240
12th ward,	280	.....	.....	109,990	1,000	108,990	10	200	9	108
13th ward,	312	.....	.....	289,550	30,000	259,550	13	370	10	150
14th ward,	323	.....	.....	2,252,865	43,000	2,209,865	44	2,160	5	75
15th ward,	389	.....	.....	220,985	4,000	216,985	38	760	6	90
16th ward,	613	.....	.....	337,775	9,100	328,675	24	495	30	376
17th ward,	607	.....	.....	970,415	22,500	947,915	33	690	13	177
Lilly borough,	254	98	.....	136,545	9,500	127,045	78	2,905	36	432
Loretto borough,	78	29	.....	58,740	1,700	57,040	19	910	27	324
Lower Yoder township,	355	997	7,227	464,110	4,300	459,810	47	1,190	68	816
Morrellville borough, 1st ward,	360	38	.....	351,975	6,500	345,475	13	400	18	270
Morrellville borough, 2d ward,	262	5	.....	238,775	5,000	233,775	17	650	21	315
Morrellville borough, 3d ward,	256	12	.....	229,350	.....	229,350	26	705	5	75
Munster township,	119	5,218	3,606	136,054	1,260	134,794	114	1,684	170	1,695
Patton borough,	376	270	.....	210,900	8,000	202,900	45	850	20	217
Portage borough,	187	307	.....	141,770	9,000	132,770	25	980	32	440
Portage township,	328	902	12,441	348,785	5,000	343,785	165	5,635	158	1,906
Reade township,	544	4,672	19,121	488,059	8,600	479,459	177	5,890	288	2,885
Richland township,	363	7,868	6,611	407,457	8,200	399,257	218	5,645	407	4,884
Roxbury borough,	166	147	.....	143,467	3,870	139,597	28	449	28	336
Rosedale borough,	63	527	.....	40,764	.....	40,764	10	230	13	130
Spangler borough,	205	698	.....	96,174	2,500	93,674	45	780	34	480
South Fork borough,	426	72	.....	230,715	6,000	224,715	83	2,470	31	620

Summerhill borough,	140	71	.....	89,502	6,000	83,503	12	470	34	390
Summerhill township,	155	4,122	13,435	309,485	2,850	306,635	127	4,060	147	1,487
Stony Creek township,	282	1,086	1,208	253,699	8,000	245,099	90	2,515	166	1,660
Susquehanna township,	342	6,174	10,060	340,080	3,000	337,080	170	3,410	244	2,440
Tunnellhill borough,	149	111	.....	80,733	8,900	71,833	13	300	39	468
Upper Yoder township,	239	2,275	5,914	350,843	2,650	348,193	148	3,515	135	1,620
Washington township,	248	1,409	6,956	187,632	2,000	185,632	65	2,270	103	1,485
West Taylor township,	210	1,986	4,057	198,810	7,000	191,910	116	2,405	152	1,520
Westmont borough,	88	361	.....	192,325	1,000	191,325	3	140	5	100
White township,	152	2,522	10,770	192,976	3,500	189,476	95	3,125	118	1,184
Wilmore borough,	106	232	.....	58,112	15,000	43,112	20	545	18	180
Total,	19,877	121,402	289,737	$24,965,129	$1,165,625	$23,7[illegible]	5,879	$157,144	6,586	$73,477

Names of Assessment Districts.	Value of salaries and emoluments of office, offices, posts of profit, professions, trades and occupations.	Aggregate value of all property taxable for county purposes at the rate of four mills on the dollar.	Aggregate amount of county tax assessed at the rate of four mills on the dollar.	Amount of money at interest, including mortgages, judgments, bonds, notes, stocks, etc.	Value of stages, omnibuses, hacks, cabs, etc.	Aggregate value of property taxable for State purposes at four mills on the dollar, including money at interest, stages, omnibuses, hacks, cabs, etc.	Aggregate amount of State tax assessed.	Debt of county.
Adams township,	$17,100	$651,405	$2,605 62	$37,050	.....	$37,050	$148 20	.....
Allegheny township,	10,960	370,693	1,482 77	24,942	.....	24,942	99 77	.....
Ashville borough,	7,540	58,785	235 14	3,640	.....	3,640	14 56	.....
Barr township,	10,010	306,347	1,225 39	11,733	.....	11,733	46 93	.....
Blacklick township,	8,000	322,368	1,289 47	19,383	.....	19,383	77 53	.....
Barnesboro borough,	11,640	113,840	455 36	5,265	$350	5,615	22 46	.....
Cambria township,	9,060	356,740	1,426 96	27,848	.....	27,848	111 39	.....
Carroll township,	17,780	469,995	1,879 98	37,355	.....	37,355	149 42	.....
Carrolltown borough,	18,680	152,932	611 73	28,523	1,100	29,623	118 49	.....
Chest Springs borough,	6,200	41,070	164 28	3,527	140	3,667	14 67	.....
Chest township,	3,960	[illegible]	1,110 20	4,428	.....	4,428	17 71	.....
Clearfield township,	9,750	264,545	1,058 18	380	.....	380	1 42	.....

CAMBRIA COUNTY—Continued.

Names of Assessment Districts.	Value of salaries and emoluments of office, offices, posts of profit, professions, trades and occupations.	Aggregate value of all property taxable for county purposes at the rate of four mills on the dollar.	Aggregate amount of county tax assessed at the rate of four mills on the dollar.	Amount of money at interest, including mortgages, judgments, bonds, notes, stocks, etc.	Value of stages, omnibuses, hacks, cabs, etc.	Aggregate value of property taxable for State purposes at four mills on the dollar, including money at interest, stages, omnibuses, hacks, cabs, etc.	Aggregate amount of State tax assessed.	Debt of county.
Conemaugh township,	$14,000	$261,986	$1,059 95	$23,613	.....	$23,613	$94 45	.....
Cresson township,	29,200	545,176	2,180 71	52,601	$530	51,131	212 45	.....
Croyle township,	24,870	383,206	1,532 82	3,213	.....	3,213	12 85	.....
Coopersdale borough,	15,940	205,140	820 56	419	.....	419	1 68	.....
Dale borough,	28,940	260,731	1,042 93	5,626	.....	5,626	22 50	.....
Daisytown borough,	7,180	65,835	263 34	.....	.....	.....	.....	.....
Dean township,	7,310	251,942	1,007 77	.....	.....	.....	.....	.....
East Conemaugh borough,	49,390	457,474	1,829 89	14,378	300	14,678	58 71	.....
East Taylor township,	9,530	162,816	651 26	760	.....	760	3 04	.....
Elders township,	19,170	234,168	936 66	10,793	.....	10,793	43 17	.....
Ebensburg borough, East ward,	16,580	128,830	515 32	60,804	.....	60,804	243 22	.....
Ebensburg borough, West ward,	29,090	323,632	1,294 53	110,813	905	111,718	446 87	.....
Franklin borough,	16,730	194,547	778 19	2,303	.....	2,303	9 21	.....
Gallitzin borough,	52,910	413,162	1,652 65	32,314	375	32,689	130 76	.....
Galitzin township,	21,010	279,991	1,119 96	7,327	.....	7,327	29 30	.....
Hastings borough,	45,320	214,755	859 02	24,412	550	24,962	99 85	.....
Jackson township,	14,190	491,835	1,967 31	8,863	.....	8,863	35 45	.....
Johnstown City—1st ward,	72,190	933,420	3,733 68	82,690	.....	82,690	330 76	.....
2d ward,	31,880	777,360	3,109 44	156,728	500	157,228	628 91	.....
3d ward,	31,390	797,325	3,189 30	41,747	1,300	43,047	172 19	.....
4th ward,	32,610	731,280	2,925 12	109,558	.....	109,558	438 23	.....
5th ward,	65,920	645,815	2,583 26	62,392	.....	62,392	249 57	.....
6th ward,	64,570	599,527	2,398 11	58,267	.....	58,267	233 07	.....
7th ward,	50,100	611,865	2,447 46	54,830	125	54,955	219 82	.....
8th ward,	10,560	234,955	939 82	36,143	.....	36,143	144 57	.....
9th ward,	53,310	501,575	2,006 30	35,659	.....	35,659	142 63	.....
10th ward,	37,140	680,131	2,720 53	4,023	.....	4,023	16 09	.....
11th ward,	11,450	247,380	989 52	905	.....	905	3 62	.....
12th ward,	25,780	135,078	540 31	300	.....	300	1 20	.....
13th ward,	30,040	190,110	1,160 44	13,846	.....	13,846	55 38	.....
14th ward,	25,800	2,237,900	8,951 60	653	.....	653	2 61	.....

15th ward,	33,430	251,265	1,095 06			100	100	1 00		
16th ward,	49,620	379,166	1,516 66		11,000		11,000	44 00		
17th ward,	62,529	1,012,302	4,049 20		50,485		50,485	122 34		
Lilly borough,	21,770	155,152	620 61		15,338	150	13,688	54 75		
Loretto borough,	7,260	65,331	262 14		38,334	440	38,774	155 10		
Lower Yoder township,	25,060	486,876	1,947 50							
Morrellville borough, 1st ward,	30,260	376,405	1,505 62		11,806		11,806	47 39		
Morrellville borough, 2d ward,	24,150	258,890	1,035 56		13,549		13,549	54 20		
Morrellville borough, 3d ward,	26,110	255,240	1,020 96		14,282		14,282	57 12		
Munster township,	4,970	143,143	572 57		10,784		10,784	43 14		
Patton borough,	42,170	246,137	984 55		22,324	480	22,804	91 22		
Portage borough,	29,840	155,030	620 12		17,480	500	17,780	71 12		
Portage township,	37,865	379,191	1,516 76		3,110		3,110	12 44		
Reade township,	59,860	528,064	2,112 26		6,289		6,289	25 12		
Richland township,	18,640	128,426	1,713 71		66,823		66,823	267 29		
Roxbury borough,	13,450	152,832	615 33		2,437		2,437	9 75		
Rosedale borough,	6,380	46,504	186 02		368		368	1 47		
Spangler borough,	22,040	116,974	467 90		7,676		7,676	30 70		
South Fork borough,	41,540	269,345	1,077 38		9,329	200	9,529	38 11		
Summerhill borough,	12,340	96,703	386 80		3,090		3,090	12 36		
Summerhill township,	5,840	318,022	1,272 09		3,125		3,125	12 50		
Stony Creek township,	22,870	276,144	1,092 58		17,879		17,879	71 52		
Susquehanna township,	18,740	361,670	1,446 68		9,881		9,881	41 52		
Tunnelhill borough,	11,510	84,111	336 44		3,625		3,625	14 50		
Upper Yoder township	12,750	366,078	1,464 31		46,876		46,876	187 50		
Washington township,	17,800	207,187	828 75		2,380		2,380	9 52		
West Taylor township,	13,660	209,495	837 98		7,221		7,221	34 88		
Westmont borough,	11,310	202,905	811 62		3,750		3,750	15 02		
White township,	7,120	200,905	803 62		3,795		3,795	15 18		
Wilmore borough,	8,080	71,857	287 35		7,060		7,060	28 24		
Total,	$1,737,625	$45,767,740	$183,071 00	$1,606,633		$8,[illegible]	$1,614,788	$6,459 15		*$10,000

*Outstanding bonds to the amount of $10,000.

CAMERON COUNTY.

Names of Assessment Districts.	Taxables.	Cleared land, acres.	Timber land, acres.	Value of all real estate.	Value of real estate exempt from taxation.	Value of real estate taxable.	Number and value of horses, mares, geldings and mules over the age of four years.		Number and value of neat cattle over the age of four years.	
							No.	Value.	No.	Value.
Driftwood borough,	182	.....	435	$48,111	$7,000	$41,111	16	$505	41	$492
Emporium borough, East ward,	246	.....	.....	74,325	9,000	65,325	34	725	25	300
Emporium borough, Middle ward,	297	.....	.....	132,373	40,000	92,373	42	880	8	96
Emporium borough, West ward,	278	.....	.....	87,550	12,000	75,550	51	1,080	20	240
Gibson township,	303	*8,624 C2,650	42,661	114,848	5,900	108,948	76	1,780	116	1,392
Grove township,	226	*5,000 C1,826	36,541	109,162	7,500	101,662	90	2,030	85	1,020
Lumber township,	237	*2,228 C1,950	29,457	91,062	15,150	75,912	115	1,992	92	1,104
Portage township,	64	*1,892 250	7,724	27,513	1,200	26,313	26	540	19	228
Shippen township,	507	*16,400 C3,572	71,253	257,162	12,300	244,862	284	5,974	283	3,396
Total,	2,340	44,452	188,071	$942,106	$110,050	$832,056	734	$15,506	689	$8,268

* Unseated, 34,204; C10,248.

CAMERON COUNTY—CONTINUED.

Names of Assessment Districts.	Value of salaries and emoluments of office, offices, posts of profit, professions, trades and occupations.	Aggregate value of all property taxable for county purposes at the rate of nineteen and one-half mills on the dollar.	Aggregate amount of county tax assessed at the rate of nineteen and one-half mills on the dollar.	Amount of money at interest, including mortgages, judgments, bonds, notes, stocks, etc.	Value of stages, omnibuses, hacks, cabs, etc.	Aggregate value of property taxable for State purposes at four mills on the dollar, including money at interest, stages, omnibuses, hacks, cabs, etc.	Aggregate amount of State tax assessed.	Debt of county.
Driftwood borough,	$7,375	$49,183	$965 92	$42,039	.....	$42,039	$168 16	$35 626 11
Emporium borough, East ward,	10,030	76,380	1,489 41	5,062	.....	5,062	20 25	.....
Emporium borough, Middle ward,	12,350	105,699	2,061 13	20,079	.....	20,079	80 32	.....
Emporium borough, West ward,	11,515	88,385	1,703 51	14,018	.....	14,018	56 07	.....
Gibson township,	5,545	117,665	2,294 48	11,772	.....	11,772	47 09	.....
Grove township,	7,925	112,637	2,196 42	7,098	.....	7,098	28 39	.....
Lumber township,	7,625	86,633	1,779 34	5,088	.....	5,088	20 35	.....
Portage township,	1,990	29,071	566 88	3,151	.....	3,151	12 60	.....
Shippen township,	11,345	265,577	178 73	7,073	.....	7,073	28 29	.....
Total,	$75,700	$931,530	$18,234 84	$115,380		$115,380	$461 52	$35,626 11

CARBON COUNTY.

Names of Assessment Districts.	Taxables.	Cleared land, acres.	Timber land, acres	Real estate.	Value of all real estate.	Value of real estate exempt from taxation.	Value of real estate taxable.	Number and value of horses, mares, geldings and mules over the age of four years.		Number and value of neat cattle over the age of four years.	
								No.	Value.	No.	Value.
Banks township—Beaver Meadow,	744	.....	4,186		$150,231	$2,975	$147,256	43	$1,290	17	$170
" " Trescow,	232	.....	.....		11,726	500	11,226	21	630	6	60
" " Yorktown,	203	.....	208		46,097	.....	46,097	35	1,050	5	50
" " Audenried,	171	.....	939		66,972	9,417	57,555	45	1,350	11	110
" " Jeanesville,	109	.....	457		55,214	833	54,381	4	120	9	90
" " Coleraine,	349	.....	367		54,759	1,267	53,492	76	2,280	.....	.....
East Mauch Chunk borough,	889	157	760		322,759	12,000	310,759	46	1,117	12	120
East Side borough,	77	49	620		11,088	406	10,688	1	30	17	170
East Penn township,	312	8,550	2,294		105,657	3,000	102 657	178	3,855	243	1,903
Franklin township,	750	6,329	2,540		199,178	16,500	182,678	216	4,278	213	1,704
Kidder township, North,	123	500	16,094		36,142	700	35,442	24	720	50	500
Kidder township, South,	84	669	18,431		34,914	1,700	33,214	43	1,240	61	610
Lansford borough, East ward,	528	.....	234		183,861	2,000	181,861	60	1,200	13	130
Lansford borough, Middle ward,	504	.....	255		228,967	12,167	216,800	44	1,035	5	50
Lansford borough, West ward,	518	.....	461		293,213	2,667	290,546	68	1,845	4	40
Lehighton borough, First ward,	186	162	13		125,364		125,364	30	965	9	73
Lehighton borough, Second ward,	348	96	104		193,947	36,600	157,347	72	1,835	14	115
Lehighton borough, Third ward,	443	161	1		131,803		131,803	22	420	1	13
Lausanne township,	100	917	3,418		12,841	400	12,441	57	811	37	296
Lehigh township,	175	3,546	2,796		47,807	16,550	31,257	65	1,098	87	617
Lower Towamensing township, Millport,	237	3,274	1,832		63 376		63,376	122	2,765	147	1,470
Lower Towamensing township, Little Gap,	134	4,918	2,406		93,844	49,000	44,844	112	2,340	126	1,260
Lower Towamensing township, Bowmanstown,	193	1,172	524		44,360		44,360	46	950	42	420
Mauch Chunk borough, 1st ward,	569	.....	208		591,529	219,333	372,206	78	2,338	2	30
2d ward,	674	.....	500		181,003	.....	181,003	48	1,390	.....	.....
3d ward,	206	.....	132		63,670	8,667	55,003	9	280	.....	.....
township, Nesquehoning,	729	39	8,114		1,068,089	9,667	1,058,422	131	3,745	24	240
Bloomingdale,	51	879	.....		12.887	333	12,554	20	320	29	290
Hackeltarnie,	77	274	286		12,527	333	12,194	15	350	32	320
Mahoning township, Mahoning,	418	10,163	3,220		129,935	3,000	126,935	335	4,782	435	2,359
Mahoning township, Packerton,	286	590	118		158,070	8,800	149,270	25	337	19	100

Perryville borough,	177	766	243	76,957	2,717	74,240	45	1,085	32	364
Penn Forrest township,	183	5,561	16,711	40,927	1,110	39,827	100	1,378	137	963
Packer township,	170	7,488	3,339	92,730	1,300	91,430	165	4,005	157	1,560
Summit Hill borough,	764	36	1,839	699,836	18,167	681,669	194	5,230	12	120
Towamensing township,	246	9,019	5,957	101,654	4,000	97,654	229	4,051	228	2,240
Weatherly borough—1st ward,	325	302	570	153,791	3,500	150,291	58	1,299	22	184
2d ward,	192	95	24	49,964	13,000	36,964	10	189	10	88
3d ward,	228	94	41	81,713	1,200	80,513	7	175	14	96
4th ward,	174	34	50	32,543	.....	32,543	2	30	11	80
Weissport borough,	213	.....	.....	77,282	1,500	72,782	28	1,085	3	30
Total,	13,111	65,840	100,292	$6,139,237	$468,293	$5,670,944	2,959	$65,234	2,296	$18,902

Names of Assessment Districts.	Value of salaries and emoluments of office, offices, posts of profit, professions, trades and occupations.	Aggregate value of all property taxable for county purposes at the rate of ten mills on the dollar.	Aggregate amount of county tax assessed at the rate of ten mills on the dollar.*	Amount of money at interest, including mortgages, judgments, bonds, notes, stocks, etc.	Value of stages, omnibuses, hacks, cabs, etc.	Aggregate value of property taxable for State purposes at four mills on the dollar, including money at interest, stages, omnibuses, hacks, cabs, etc.	Aggregate amount of State tax assessed.	Debt of county.
Banks township—Beaver Meadow,	$51,985	$200,701	$2,007 01	$10,437 50	.....	$10,437 50	$11 75	.....
Tresckow,	8,385	20,301	203 01	.....	.....	.....	.....	.....
Yorktown,	13,805	61,002	610 02	.....	.....	.....	.....	.....
Audenried,	13,230	72,245	722 45	[illegible]	.....	[illegible]	[illegible]	.....
Jeanesvilles,	7,245	61,836	618 36	[illegible]	.....	[illegible]	[illegible]	.....
Coleraine,	23,525	79,297	792 97	.....	.....	.....	.....	.....
East Mauch Chunk borough,	69,825	381,797	3,817 97	[illegible]	.....	[illegible]	231 07	.....
East Side borough,	[illegible]	14,763	147 63	.....	.....	.....	.....	.....
East Penn township,	9,245	117,759	1,177 59	[illegible]	.....	[illegible]	[illegible]	.....
Franklin township,	38,010	226,670	2,266 70	66,162 50	.....	66,162 50	264 65	.....
Kidder township, North,	5,885	42,547	425 47	9,965 00	.....	9,965 00	39 86	.....
Kidder township, South,	3,980	39,044	390 44	3,610 00	.....	3,610 00	14 44	.....
Lansford borough, East ward,	37,535	220,726	2,207 26	1,477 50	.....	1,477 50	17 91	.....

* Interest on bonded and funded debt, 2 mills; unty tax, 8 mills; total, 10 mills.

CARBON COUNTY—Continued.

Names of Assessment Districts.	Value of salaries and emoluments of office, offices, posts of profit, professions, trades and occupations.	Aggregate value of all property taxable for county purposes at the rate of ..... mills on the dollar.	Aggregate amount of county tax assessed at the rate of ..... mills on the dollar.	Amount of money at interest, including mortgages, judgments, bonds, notes, stocks, etc.	Value of stages, omnibuses, hacks, cabs, etc.	Aggregate value of property taxable for State purposes at four mills on the dollar, including money at interest, stages, omnibuses, hacks, cabs, etc.	Aggregate amount of State tax assessed.	Debt of county.
Lansford borough, Middle ward,	$25,040	$242,925	$2,429 25	$30,345 00	.....	$30,345 00	$121 38	.....
Lansford borough, West ward,	34,550	326,981	3,269 81	8,277 50	.....	8,277 50	33 11	.....
Lehighton borough, 1st ward,	27,965	154,367	1,543 67	54,832 50	.....	54,832 50	219 33	.....
Lehighton borough, 2d ward,	26,335	185,632	1,856 32	129,652 50	$1,350	131,002 50	524 01	.....
Lehighton borough, 3d ward,	30,450	162,686	1,626 86	35,275 00	.....	35,275 00	141 10	.....
Lausanne township,	3,705	17,253	172 53	13,962 50	.....	13,962 50	55 85	.....
Lehigh township,	6,735	39,707	397 07	5,625 00	.....	5,625 00	22 50	.....
Lower Towamensing township, Millport,	12,635	80,246	802 46	10,687 50	.....	10,687 50	42 75	.....
Lower Towamensing township, Little Gap,	4,685	53,129	531 29	5,750 00	.....	5,750 00	23 00	.....
Lower Towamensing township, Bowmanstown,	10,355	56,085	560 85	7,567 50	.....	7,567 50	30 27	.....
Mauch Chunk borough, 1st ward,	48,725	423,299	4,232 99	405,207 50	660	105,867 50	1,623 47	.....
2d ward,	48,995	231,388	2,313 88	69,165 00	.....	69,165 00	276 66	.....
3d ward,	13,490	68,773	687 73	4,012 50	.....	4,012 50	16 05	.....
township, Nesquehoning,	50,435	1,112,842	1,128 42	3,370 00	.....	3,370 00	13 48	.....
Bloomingdale,	2,475	15,639	156 39	4,015 00	.....	4,015 00	16 06	.....
Hackeltarnie,	2,975	15,839	158 39	2,302 50	.....	3,302 50	13 21	.....
Mahoning township, Mahoning,	11,050	145,117	1,451 17	57,392 50	.....	57,392 50	229 57	.....
Mahoning township, Packerton,	20,980	170,687	1,706 87	38,557 50	.....	38,557 50	154 23	.....
Perryville borough,	10,915	86,504	865 04	8,940 00	.....	8,940 00	35 76	.....
Penn Forrest township,	6,135	48,303	483 03	16,135 00	.....	16,135 00	64 54	.....
Packer township,	6,570	103,565	1,035 65	17,267 50	.....	17,267 50	69 07	.....
Summit Hill borough,	51,750	738,769	7,389 69	17,527 50	.....	17,527 50	70 11	.....
Towamensing township,	5,845	109,790	1,097 90	21,622 50	.....	21,622 50	86 49	.....
Weatherly borough—1st ward,	26,170	177,935	1,779 35	34,190 00	.....	34,190 00	136 76	.....
" " 2d ward,	12,775	50,016	500 16	11,350 00	.....	11,350 00	45 40	.....
" " 3d ward,	15,105	95,889	958 89	8,637 50	.....	8,637 50	34 55	.....
" " 4th ward,	10,745	43,398	433 98	2,115 00	.....	2,115 00	8 46	.....
Weissport borough,	12,315	86,162	861 62	73,832 50	210	72,042	296 17	.....
Totals,	$826,525	$6,581,605	$65,816 05	$1,314,400 00	$2,220	$1,317,620 00	$5,270 48	$149,500

Names of Assessment Districts.	Taxables.	Cleared land, acres.	Timber land, acres.	Value of all real estate.	Value of real estate exempt from taxation.	Value of real estate taxable.	Number and value of horses, mares, geldings and mules over the age of four years.		Number and value of neat cattle over the age of four years.	
							No.	Value.	No.	Value.
Bellefonte borough, North ward,	621	.....	.....	$919,225	$105,000	$814,225	96	$5,185	51	$1,140
Bellefonte borough, South ward,	549	.....	.....	600,500	67,000	533,500	79	3,080	11	890
Bellefonte borough, West ward,	219	.....	.....	232,950	16,000	216,950	50	2,965	12	240
Centre Hall borough,	179	71	7	125,976	24,950	101,026	64	2,520	25	408
Howard borough,	222	167	.....	107,565	7,300	100,265	52	1,935	11	590
Milesburg borough,	216	19	.....	106,170	18,000	88,170	33	1,180	34	528
Millheim borough,	262	671	30	171,900	31,600	140,300	68	2,617	76	899
Philipsburg borough, 1st ward	285	.....	.....	309,550	40,500	269,050	57	3,110	21	369
Philipsburg borough, 2d ward,	180	.....	.....	462,220	18,300	443,920	106	4,455	25	782
Philipsburg borough, 3d ward,	337	.....	.....	224,120	11,000	189,120	51	2,820	34	715
South Philipsburg borough,	211	19	2	48,270	2,650	45,620	16	410	20	360
Unionville borough,	151	83	.....	79,190	11,000	68,190	24	830	29	460
Benner township,	361	11,570	3,613	452,582	7,500	445,082	384	13,450	111	5,766
Boggs township,	645	9,287	6,410	301,970	10,200	291,770	233	12,445	351	5,696
Burnside township,	156	2,382	7,113	45,973	5,300	40,673	71	1,839	80	936
College township,	626	10,841	1,502	1,143,559	527,300	616,259	277	10,969	392	5,965
Curtin township,	203	3,383	4,603	80,330	28,000	52,330	170	3,463	128	1,869
Ferguson township,	534	16,732	4,190	616,355	37,450	578,905	442	17,795	484	6,336
Gregg township,	678	12,446	9,791	606,091	12,300	593,791	491	16,122	606	7,477
Haines township,	537	8,846	11,993	516,679	14,200	502,479	364	16,453	192	7,732
Halfmoon township,	204	5,955	3,056	257,956	15,000	242,956	168	5,386	209	2,817
Harris township,	353	6,685	3,579	343,085	25,000	318,085	262	9,176	242	4,311
Howard township,	312	5,627	3,400	192,632	8,500	184,082	96	3,975	159	3,019
Huston township,	236	4,675	7,336	98,085	7,500	90,585	133	4,965	134	2,444
Liberty township,	456	7,096	2,695	196,143	14,500	181,643	242	8,125	209	3,041
Marion township,	295	6,593	3,070	296,594	14,009	282,594	223	8,027	226	3,279
Miles township,	570	9,524	12,873	489,233	15,300	473,933	291	11,492	451	5,938
Patton township,	280	8,019	3,093	306,570	15,900	290,670	231	8,553	240	4,240
Penn township,	366	5,582	5,485	338,843	15,200	323,643	248	7,853	288	4,874
Potter township,	624	17,764	11,013	708,742	22,500	686,242	69	17,109	655	9,075
Rush township,	700	3,108	3,967	203,760	12,000	191,760	171	6,564	205	2,868

CENTRE COUNTY—Continued.

Names of Assessment Districts.	Taxables	Cleared land, acres.	Timber land, acres.	Value of all real estate.	Value of real estate exempt from taxation.	Value of real estate taxable.	Number and value of horses, mares, geldings and mules over the age of four years.		Number and value of neat cattle over the age of four years.	
							No.	Value.	No.	Value.
Snow Shoe township,	692	3,297	4,991	$181,059	$17,800	$163,259	203	$8,005	178	$2,670
Spring township,	880	10,534	2,316	832,144	17,800	814,344	248	11,425	319	4,539
Taylor township,	179	3,696	7,149	80,130	3,550	76,580	103	3,273	147	1,911
Union township,	273	7,135	9,423	133,885	5,400	128,485	221	7,340	218	3,280
Walker township,	442	9,928	4,038	478,223	20,550	457,673	308	11,272	365	5,275
Worth township,	273	3,936	5,069	88,227	7,440	80,787	123	4,015	178	2,261
Totals,	14,524	195,471	141,837	$12,346,486	$1,263,540	$11,082,946	7,128	$262,087	7,868	$115,670

CENTRE COUNTY—CONTINUED.

Names of Assessment Districts.	Value of salaries and emoluments of office, offices, posts of profit, professions, trades and occupations	Aggregate value of all property taxable for county purposes at the rate of three mills on the dollar.	Aggregate amount of county tax assessed at the rate of three mills on the dollar.	Amount of money at interest, including mortgages, judgments, bonds, notes, stocks, etc.	Value of stages, omnibuses, hacks, cabs, etc.	Aggregate value of property taxable for State purposes at four mills on the dollar, including money at interest, stages, omnibuses, hacks, cabs, etc.	Aggregate amount of State tax assessed.	Debt of county.
Bellefonte borough, North ward,	$38,275	$858,825	$2,576 47	$1,042,325	$1,175	$1,043,500	$4,174 00	
Bellefonte borough, South ward,	30,380	567,859	1,703 58	148,835	475	149,310	597 24	
Bellefonte borough, West ward,	10,945	231,100	693 30	70,175	..	70,175	280 70	
Centre Hall borough,	9,965	113,919	341 76	49,278	120	49,398	197 59	
Howard borough,	11,175	113,965	341 89	41,045	280	41,325	165 30	
Milesburg borough,	8,125	98,003	294 01	17,020	240	17,260	69 04	
Millheim borough,	12,700	156,516	469 55	56,926	682	57,608	230 43	
Philipsburg borough, 1st ward,	20,480	292,949	878 85	75,036		75,036	300 14	
Philipsburg borough, 2d ward,	27,660	476,417	1,429 25	33,895	955	34,850	139 40	
Philipsburg borough, 3d ward,	19,105	205,760	617 28	14,581	..	14,581	58 32	
South Philipsburg borough,	5,780	52,110	156 23	2,313	50	2,363	9 45	
Unionville borough,	6,325	75,745	227 23	28,320	..	28,320	113 28	
Benner township,	6,860	472,098	1,416 29	59,186		59,186	236 75	
Boggs township,	16,635	326,546	979 64	24,552		24,552	98 21	
Burnside township,	3,005	46,453	139 36	23,057		23,057	92 23	
College township,	25,290	658,483	1,975 45	155,096		155,096	620 38	
Curtin township,	4,265	63,824	191 47	2,560		2,560	10 24	
Ferguson township,	11,515	614,551	1,843 65	60,164	45	60,209	240 84	
Gregg township,	15,355	633,045	1,899 14	87,677	125	87,802	351 21	
Haines township,	17,445	544,121	1,632 36	147,725		147,725	590 90	
Halfmoon township,	3,890	255,049	765 15	21,447		21,447	85 79	
Harris township,	9,025	340,597	1,021 79	71,433	30	71,463	285 85	
Howard township,	5,725	166,772	500 32	23,220		23,220	92 88	
Huston township,	3,760	101,764	305 29	18,811		18,811	75 25	
Liberty township,	10,720	203,529	610 59	29,772		29,772	119 09	
Marion township,	3,565	297,465	892 40	23,872		23,872	95 49	
Miles township,	15,305	506,668	1,520 00	92,598		92,598	370 39	
Patton township,	7,680	341,143	933 43	25,677		25,677	102 71	
Penn township,	9,320	345,690	1,037 07	51,026	150	51,176	204 70	
Potter township,	12,185	724,611	2,173 83	48,212		48,212	192 85	
Rush township,	19,710	220,902	662 70	4,167		4,167	16 67	

CENTRE COUNTY—CONTINUED.

Names of Assessment Districts.	Value of salaries and emoluments of office, offices, posts of profit, professions, trades and occupations	Aggregate value of all property taxable for county purposes at the rate of three mills on the dollar.	Aggregate amount of county tax assessed at the rate of three mills on the dollar.	Amount of money at interest, including mortgages, judgments, bonds, notes, stocks, etc.	Value of stages, omnibuses, hacks, cabs, etc.	Aggregate value of property taxable for State purposes at four mills on the dollar including money at interest, stages, omnibuses, hacks, cabs, etc.	Aggregate amount of State tax assessed.	Debt of county.
Snow Shoe township,	$24,965	$198,889	$596 70	$19,405	$200	$19,605	$78 42	.....
Spring township,	24,800	855,108	2,565 32	80,316	.....	80,316	321 26	.....
Taylor township,	2,170	83,914	251 74	2,086	.....	2,086	8 34	.....
Union township,	3,355	142,460	427 38	13,205	.....	13,205	52 82	.....
Walker township,	11,030	485,250	1,455 75	75,000	.....	75,000	300 00	.....
Worth township,	6,075	93,138	279 42	16,245	.....	16,245	64 98	.....
Total,	$74,345	$11,935,218	$35,805 74	$2,756,258	$4,527	$2,760,785	$11,043 14	No debt.

CHESTER COUNTY.

Names of Assessment Districts.	Taxables.	Cleared land, acres	Timber land, acres	Value of all real estate.	Value of real estate exempt from taxation.	Value of real estate taxable.	Number and value of horses, mares, geldings and mules over the age of four years.		Number and value of neat cattle over the age of four years.	
							No.	Value.	No.	Value.
Atglen,	142	42	.....	$142,950	$21,500	$121,450	29	$1,405	10	$240
Avondale,	162	90	23	238,910	6,600	232,310	68	2,700	51	1,235
Birmingham,	118	3,671	166	388,169	4,000	384,169	192	9,740	670	17,329
Bradford, East,	296	8,271	675	843,740	3,700	840,040	349	17,650	1,003	25,075
Bradford, West,	346	9,626	1,772	759,771	135,363	624,408	284	12,880	783	19,650
Brandywine, East,	288	6,562	228	447,675	14,850	432 825	258	10,355	512	12,800
Brandywine, West,	231	6,657	1,091	418,295	20,200	398,095	215	9,910	614	12,675
Caln,	255	4,922	950	516,112	6,300	509,812	200	9,840	480	12,965
Caln, East,	60	1,847	440	202,263	5,800	196,463	72	1,990	172	4,305
Caln, West,	321	10,026	2,425	348,927	9,500	339,427	295	13,190	637	15,580
Charlestown,	234	5,906	1,236	468,512	10,050	458,462	274	9,290	733	19,916
Coatesville,	1,151	372	32	1,913,285	181,800	1,731,485	239	13,345	44	1,045
Coventry, North,	502	7,149	1,282	682,265	26,580	655,685	315	16,335	581	14,900
Coventry, South,	173	3,482	876	255,777	12 550	243,227	154	5,655	357	7,267
Coventry, East,	386	6,202	899	506,955	24,000	482,955	348	14,335	802	20,050
Downingtown, East ward,	327	394	.....	477,769	30,000	447,769	120	5,750	44	1,100
Downingtown, West ward,	311	.....	.....	359,272	15,750	343,522	72	3,350	55	1,375
Easttown,	450	1,150	425	1,082,800	16,000	1.066,800	291	13,930	370	10,736
Elk	229	5,279	519	321,183	8,400	312,783	231	10,245	247	6,448
Fallowfield, East,	397	8,577	1,323	705,843	11,150	694,693	316	11,245	666	13,350
Fallowfield, West,	333	9,211	721	571,590	13,550	558,040	369	17,160	721	18,825
Franklin,	227	6,913	1,023	495,523	12,500	483,023	270	10,240	526	12,050
Goshen, East,	169	6,054	408	541,635	8,800	732,835	282	10,216	662	18,880
Goshen, West,	380	6,240	561	857,653	22,000	835,653	328	14,583	677	16,220
Highland,	291	8,697	911	492,814	8,900	483,914	301	12,150	749	17,879
Honeybrook borough,	226	290	.....	312,805	15,500	297,305	82	4,190	32	620
Honeybrook township,	423	12,736	1,874	760,430	8,100	752,330	415	14,983	894	18,321
Hopewell,	57	1,004	40	66,497	1,000	65,497	42	1,985	59	1,290
Kennett Square,	452	406	...	765,600	75,000	690,600	176	11,225	50	1,550
Kennett township,	397	8,502	931	805,524	6,400	799,124	386	16,275	818	20,930

CHESTER COUNTY—Continued.

Names of Assessment Districts.	Taxables.	Cleared land, acres.	Timber land, acres.	Value of all real estate.	Value of real estate exempt from taxation.	Value of real estate taxable.	Number and value of horses, mares, geldings and mules over the age of four years.		Number and value of neat cattle over the age of four years.	
							No.	Value.	No.	Value.
London Britain,	147	4,682	833	$367,440	$8,400	$359,040	210	$8,210	441	$11,670
Londonderry,	212	5,979	609	404,234	15,000	389,234	258	9,730	564	15,070
Londongrove,	436	10,305	587	901,532	18,400	883,132	433	19,045	1,027	24,634
Malvern,	256	521	91	341,050	12,500	328,550	87	3,170	63	1,295
Marlborough, East,	420	8,054	997	776,230	10,950	765,280	367	17,950	682	17,500
Marlborough, West,	290	8,814	743	695,708	7,900	687,808	369	13,285	966	19,535
Nantmeal, East,	240	8,036	1,047	496,234	12,800	483,434	238	8,470	678	16,950
Nantmeal, West,	316	7,233	598	521,419	29,200	492,219	259	9,560	647	16,144
New Garden,	522	9,087	1,283	1,936,732	28,000	1,008,732	410	21,499	712	20,142
Newlin,	197	6,131	881	488,469	3,900	484,569	238	12,075	717	18,265
New London,	213	7,256	1,291	502,140	27,600	474,540	270	11,075	500	11,920
Nottingham, East,	395	10,396	1,299	660,435	12,500	647,935	326	19,945	523	15,060
Nottingham, West,	233	5,512	2,589	238,762	4,600	234,162	197	6,490	252	4,890
Oxford borough,	579	.....	.....	882,825	67,000	816,825	141	6,770	40	820
Oxford, Upper,	276	8,453	943	533,132	7,500	525,632	263	8,015	610	10,673
Oxford, Lower,	345	9,712	1,020	661,205	86,500	574,705	322	7,985	588	11,538
Parksburg,	445	569	98	534,050	24,300	509,750	109	6,050	21	525
Penn,	175	4,893	490	349,901	6,500	343,401	160	6,930	310	7,937
Pennsbury,	215	5,901	509	528,148	11,600	516,548	218	8,720	767	23,010
Phœnixville—1st ward,	281	.....	.....	940,329	45,500	894,829	40	2,700	.....	.....
2d ward,	604	.....	.....	608,500	27,000	581,500	51	2,825	37	1,050
3d ward,	598	.....	.....	556,111	9,500	546,611	88	2,670	23	460
4th ward,	475	.....	.....	226,525	20,300	206,225	16	825	9	225
5th ward,	404	149	.....	509,160	63,200	445,960	23	1,235	15	355
6th ward,	249	.....	.....	198,725	.....	198,725	29	1,445	4	100
Pikeland, East,	224	4,734	393	439,424	8,000	431,424	266	14,205	653	16,325
Pikeland, West,	257	5,159	302	493,845	47,400	446,445	269	8,080	676	16,825
Pocopson,	145	4,256	503	332,528	5,000	327,528	190	7,125	515	12,785
Sadsbury,	248	3,277	416	289,075	17,000	272,075	151	7,065	256	6,160
Sadsbury, West,	22	5,584	784	393,029	3,500	389,529	200	10,420	493	12,012

Names of Assessment Districts.	Value of salaries and emoluments of office, offices, posts of profit, professions, trades and occupations	Aggregate value of all property taxable for county purposes at the rate of two and one-half mills on the dollar.	Aggregate amount of county tax assessed at the rate of two and one-half mills on the dollar.	Amount of money at interest, including mortgages, judgments, bonds, notes, stocks, etc	Value of stages, omnibuses, hacks, cabs, etc.	Aggregate value of property taxable for State purposes at four mills on the dollar, Interest, dividing money at interest, stages, omnibuses, hacks, cabs, etc.	Aggregate amount of State tax assessed.	Debt of county.
Schuylkill,	390	5,565	326	544,188	16,800	527,388	14,980	15,155
Spring City—1st ward,	122			145,205	6,000	120,205	1,360	99
2d ward,	130	25		133,735	19,000	134,735	1,825	
3d ward,	250			305,985	27,000	278,985	3,660	
4th ward,	166			256,755	41,200	215,555	1,250	
	77	2,078	160	261,926	400	261,526	3,405	5,056
Thornbury,	744	11,330	714	1,964,680	167,800	1,796,880	21,606	17,798
Tredyffrin,	187	3,824	119	390,821	18,000	372,821	10,410	17,125
Uwchlan,	356	6,510	408	504,124	9,400	494,724	11,025	20,020
Uwchlan, Upper,	328	2,904	183	300,187	2,300	297,887	7,300	10,350
Valley,	285	7,973		660,399	41,200	619,199	16,770	25,775
Vincent, East,	336	5,510	1,425	662,959	17,800	645,159	16,146	24,750
Vincent, West,	330	3,859	1,068	438,205	21,600	416,605	8,966	10,025
Wallace,	171	6,951	4,945	536,155	18,750	517,405	14,805	15,975
Warwick,	304	230		310,775	19,200	291,575	2,230	1,035
West Grove,	185	1,578	183	321,800	356,000	464,800	8,870	16,305
Westown,	348	5,819	396	755,749	42,000	713,749	11,040	16,305
Whiteland, East,	392	5,304	1,023	708,550	18,800	689,750	17,360	21,465
Whiteland, West	126	1,996	1,168	594,905	16,300	578,605	10,375	32,700
Willistown,	2,700	286		6,477,610	205,340	5,742,110	39,020	1,500
West Chester,								
Total	27,277	387,422	52,500	$42,906,610	$2,964,135	$40,972,472	$508,454	$612,714

Atglen,	$17,500	$140,595	$351 49	$48,478	$200	$48,678	$194 71	
Avondale,	24,600	260,245	650 61	20,900	225	21,125	84 50	
Birmingham,	11,800	423,038	1,057 59	223,113		223,113	892 45	
Bradford, East,	22,070	904,835	2,262 09	265,125		265,125	1,060 50	

CHESTER COUNTY—CONTINUED.

Names of Assessment Districts.	Value of salaries and emoluments of office, offices, posts of profit, professions, trades and occupations.	Aggregate value of all property taxable for county purposes at the rate of ..... mills on the dollar.	Aggregate amount of county tax assessed at the rate of ..... mills on the dollar.	Amount of money at interest, including mortgages, judgments, bonds, notes, stocks, etc.	Value of stages, omnibuses, hacks, cabs, etc.	Aggregate value of property taxable for State purposes at four mills on the dollar, including money at interest, stages, omnibuses, hacks, cabs, etc.	Aggregate amount of State tax assessed.	Debt of county.
Bradford, West,	27,900	684,838	1,712 10	135,323	10	135,363	541 45	
Brandywine, East,	21,700	477,680	1,194 20	153,526		153,526	614 10	
Brandywine, West,	17,905	438,585	1,096 46	24,063		24,063	96 25	
Caln,	25,200	557,817	1,394 54	55,014		55,014	220 06	
Caln, East,	5,850	208,608	521 52	26,861		26,861	107 40	
Caln, West,	13,300	381,497	953 74	67,784		67,784	271 14	
Charlestown,	17,500	505,168	1,262 92	48,183		48,183	192 73	
Coatesville,	196,400	1,942,275	1,855 69	324,650	1,510	326,160	1,304 64	
Coventry, North,	50,650	737,559	1,843 93	124,741		124,741	498 96	
Coventry, South,	12,150	268,299	670 75	49,750		49,750	199 00	
Coventry, East,	22,975	540,315	1,350 79	101,069		101,069	404 28	
Downingtown, East ward,	54,750	509,369	1,273 42	287,300		287,600	1,150 40	
Downingtown, West ward,	49,500	399,747	999 37	78,700	300	79,000	316 00	
Easttown,	59,600	1,151,066	2,877 67	379,976		379,970	1,519 90	
Elk,	17,500	346,971	867 43	19,350		19,350	77 40	
Fallowfield, East,	34,750	754,061	1,885 13	71,200		71,200	284 80	
Fallowfield, West,	27,250	621,275	1,553 19	185,903		185,903	743 61	
Franklin,	13,450	518,763	1,296 91	55,600		55,600	222 40	
Goshen, East,	15,950	577,881	1,444 70	39,735		39,735	158 95	
Goshen, West,	31,450	897,906	2,244 76	114,139		114,139	456 55	
Highland,	14,650	528,693	1,321 48	61,420		61,420	245 68	
Honeybrook borough,	29,150	331,265	828 16	180,720		180,920	723 68	
Honeybrook township,	38,400	824,034	2,060 08	50,045	200	50,045	200 18	
Hopewell,	3,250	72,022	180 06	2,950		2,950	11 80	
Kennett Square,	66,550	768,925	1,922 31	423,896		424,471	1,697 88	
Kennett township,	30,709	867,029	2,167 57	166,000	575	166,000	664 00	
London Britain,	11,150	390,070	995 18	53,421		53,421	213 68	
Londonderry,	9,450	423,484	1,058 71	27,906		27,906	111 62	
Londongrove,	10,745	937,557	2,343 89	126,570		126,570	506 28	
Malvern,	35,150	840,180	2,100 45	223,534		223,534	894 13	
Marlborough, East,	39,450	368,165	920 41	50,000		50,000	200 00	

Marlborough, West,	24,600	745,228	1,863 67	152,282			152,282		609 13		
Nantmeal, East,	13,400	522,254	1,305 64	51,753			51,753		207 01		
Nantmeal, West,	24,365	542,288	1,355 72	78,479			78,479		313 92		
New Garden,	46,850	1,097,223	2,743 06	256,641			256,641		1,026 56		
Newlin,	17,250	532,159	1,330 39	9,675			9,675		38 70		
New London,	16,900	514,435	1,286 09	99,822			99,822		399 28		
Nottingham, East,	24,900	707,840	1,769 60	71,017			71,017		284 07		
Nottingham, West,	12,775	258,317	645 79	9,305			9,305		37 22		
Oxford borough,	92,200	916,615	2,291 54	318,733		1,670	320,383		1,281 53		
Oxford, Upper,	28,250	572,570	1,431 43	88,716			88,716		354 86		
Oxford, Lower,	25,550	619,778	1,549 45	78,407			78,407		313 63		
Parkesburg,	63,700	580,025	1,450 06	140,129		340	140,469		561 88		
Penn,	9,450	367,718	919 29	32,156			32,156		128 62		
Pennsbury,	16,825	565,103	1,412 76	58,278			58,278		233 11		
Phoenixville—1st ward,	60,950	958,479	2,396 20	76,268		700	76,968		307 87		
2d ward,	77,150	662,525	1,656 31	164,708			164,708		658 83		
3d ward,	65,350	615,091	1,537 73	88,947			88,947		355 79		
4th ward,	54,650	261,925	654 81	40,179			40,179		160 72		
5th ward,	47,425	494,975	1,237 44	34,037		400	34,437		137 75		
6th ward,	24,450	224,720	561 80	17,500			17,500		70 00		
Pikeland, East,	14,600	476,554	1,191 38	77,384			77,384		309 54		
Pikeland, West,	20,975	492,325	1,233 81	58,270			58,270		233 08		
Pocopson,	12,800	360,238	900 59	81,625			81,625		326 50		
Sadsbury,	32,000	317,300	793 25	27,200		75	27,275		109 10		
Sadsbury, West,	16,910	428,871	1,072 18	44,961			44,961		179 84		
Schuylkill,	40,400	597,923	1,494 81	53,970			53,970		215 88		
Spring City—1st ward,	19,950	160,575	401 44	42,825		50	42,875		171 50		
2d ward,	19,650	156,210	390 53	21,100		100	21,200		84 80		
3d ward,	41,100	323,645	809 11	76,980			76,980		307 92		
4th ward,	26,550	243,335	608 31	41,220			41,220		164 88		
Thornbury,	9,050	279,646	699 12	45,000			45,000		180 00		
Tredyffrin,	78,725	1,914,708	4,786 77	179,183			179,813		716 73		
Uwchlan,	15,550	415,906	1,039 76	52,660			52,660		210 64		
Uwchlan, Upper,	18,245	551,018	1,377 55	139,773			139,773		559 10		
Valley,	33,850	349,687	874 22	60,636			60,636		242 54		
Vincent, East,	27,550	696,125	1,740 31	205,655			205,655		822 62		
Vincent, West,	24,000	710,005	1,775 16	182,423			182,423		729 69		
Wallace,	1,700	436,395	1,090 99	158,980			158,980		635 92		
Warwick,	20,200	620,875	1,552 19	76,775			76,775		307 10		
West Grove,	33,325	358,565	896 41	69,477		630	70,107		280 43		
Westtown,	23,400	514,405	1,286 01	136,767			136,767		546 83		
Whiteland, East,	29,250	812,445	2,031 11	133,200			133,200		532 80		
Whiteland, West,	32,050	760,875	1,902 14	139,670			139,670		558 68		
Willistown,	39,375	1,070,135	2,675 34	62,135			62,135		248 54		
West Chester,	360,000	6,112,689	15,356 72	2,500,000		5,400	2,505,400		10,021 60		
Total,	$2,859,840	$51,749,180	$128,873 70	$10,796,716		$12,695	$10,809,411		$43,237 64		$78,025

5 B.--7--95

CLARION COUNTY.

Names of Assessment Districts.	Taxables	Cleared land, acres.	Timber land, acres.	Value of all real estate.	Value of real estate exempt from taxation.	Value of real estate taxable.	Number and value of horses, mares, geldings and mules over the age of four years.		Number and value of neat cattle over the age of four years.	
							No.	Value.	No.	Value.
Ashland township,	256	7,995	5,506	$247,217	$6,800	$240,417	252	$8,349	309	$4,154
Beaver township,	482	10,209	9,755	400,660	15,300	385,360	385	12,855	513	6,534
Brady township,	48	721	236	33,812	2,100	31,712	26	880	22	281
Callensburg borough,	80	57	.....	47,719	6,650	41,069	37	1,297	21	318
Clarion borough,	579	536	11	1,094,977	378,000	716,977	121	4,019	78	1,093
Clarion township,	301	17,309	3,183	342,614	10,200	332,414	253	8,878	302	3,938
Curllsville borough,	42	518	60	44,268	7,000	37,268	16	540	21	303
East Brady borough,	338	501	44	208,183	3,000	205,183	62	2,325	48	687
Edenburg borough,	218	279	25	132,968	11,160	121,808	64	2,199	42	670
Elk borough,	294	13,257	5,371	270,143	4,525	265,618	288	9,754	341	4,508
Farmington township,	618	36,595	519	511,380	75,000	436,380	441	14,137	456	5,530
Highland township,	191	9,676	390	112,800	3,000	109,800	142	4,900	158	2,125
Knox township,	208	10,141	.....	149,697	6,550	143,147	171	6,080	235	3,050
Licking township,	258	10,016	465	248,430	2,825	245,605	198	6,574	246	3,530
Limestone township,	368	20,817	875	479,631	33,100	446,531	384	13,271	529	6,897
Madison township,	422	14,994	2,025	237,435	5,705	221,730	246	7,803	303	3,755
Millcreek township,	226	5,919	11,185	155,786	4,500	151,286	184	6,085	193	2,337
Monroe township,	273	12,710	3,726	317,340	3,450	313,890	318	10,385	343	4,346
New Bethlehem borough,	312	172	.....	281,500	48,600	232,900	72	2,498	48	583
Paint township,	138	10,321	3,337	132,139	1,000	131,139	123	3,881	154	1,952
Perry township,	554	12,884	3,000	406,524	8,075	398,449	327	11,081	448	5,397
Piney township,	187	8,064	2,898	219,181	5,800	213,381	173	5,364	208	2,585
Porter township,	479	19,894	6,111	566,364	11,300	555,064	443	15,972	500	6,253
Redbank township,	545	17,952	198	590,476	101,700	488,776	334	11,765	422	6,440
Richland township,	419	7,416	1,228	275,155	10,000	265,155	189	6,938	260	3,398
Rimersburg borough,	172	153	.....	88,572	4,150	84,422	58	2,125	17	182
Salem township,	273	7,365	2,333	284,789	9,450	275,339	239	7,528	307	4,548
Shippenville borough,	85	168	19	40,205	1,800	38,405	38	1,304	19	190
Sligo borough,	139	964	58	79,204	3,100	76,104	59	1,991	49	740
St. Petersburg borough,	186	350	8	87,905	13,000	74,905	50	1,644	45	756
Strattanville borough,	85	324	65	77,477	900	76,577	32	1,049	32	468

Names of Assessment Districts.	Value of salaries and emoluments of office, offices, posts of profit, professions, trades and occupations.	Aggregate value of all property taxable for county purposes at the rate of ..... mills on the dollar.	Aggregate amount of county tax assessed at the rate of ..... mills on the dollar.	Amount of money at interest, including mortgages, judgments, bonds, notes, stocks, etc.	Value of stages, omnibuses, hacks, cabs, etc.	Aggregate value of property taxable for State purposes at four mills on the dollar, including money at interest, stages, omnibuses, hacks, cabs, etc.	Aggregate amount of State tax assessed.	Debt of county.
Ashland township,	$7,990	$260,910	$1,174 10	$27,230	.....	$27,230	$108 92	.....
Beaver township,	22,275	427,024	1,921 61	75,312	.....	75,312	301 25	.....
Brady township,	3,145	36,018	162 08	2,290	.....	2,290	9 16	.....
Callensburg borough,	5,690	48,374	217 68	55,554	100	55,654	222 62	.....
Clarion borough,	47,900	769,989	3,464 95	368,634	1,500	370,134	1,480 54	.....
Clarion township,	6,605	351,835	1,583 26	18,352	.....	18,352	73 41	.....
Currellsville borough,	2,530	40,641	182 88	15,693	.....	15,693	62 77	.....
East Brady borough,	28,380	236,575	1,064 59	42,707	320	43,027	172 11	.....
Edenburg borough,	17,955	142,632	641 84	66,179	490	66,669	266 68	.....
Elk borough,	8,315	288,195	1,296 88	70,768	.....	40,768	163 07	.....
Farmington township,	24,710	480,757	2,163 40	44,473	15	44,488	177 95	.....
Highland township,	6,795	123,620	556 29	8,164	.....	8,164	32 66	.....
Knox township,	8,220	160,497	722 29	24,224	.....	24,224	96 90	.....
Licking township,	7,725	263,434	1,185 45	18,964	.....	18,964	75 86	.....
Limestone township,	9,325	476,024	2,142 11	78,811	.....	78,811	315 24	.....
Madison township,	18,725	262,013	1,179 06	21,238	.....	21,238	85 27	.....
Millcreek township,	4,905	164,613	740 76	2,036	.....	2,036	8 14	.....
Monroe township,	7,610	336,231	1,513 04	27,084	.....	27,084	108 34	.....
Toby township,	313	15,086	1,948	306,067	3,800	302,267	7,089	338	4,589
Washington township,	399	12,630	6,968	429,958	98,720	331,238	12,152	483	5,871
West Millville borough,	134	615	.....	80,714	3,500	77,214	1,395	46	661
Total,	9,622	287,628	71,547	$8,481,270	$902,760	$8,077,510	6,348	$214,847	7,536	$98,669

CLARION COUNTY—CONTINUED.

Names of Assessment Districts.	Value of salaries and emoluments of office, offices, posts of profit, professions, trades and occupations.	Aggregate value of all property taxable for county purposes at the rate of ..... mills on the dollar.	Aggregate amount of county tax assessed at the rate of ..... mills on the dollar.	Amount of money at interest, including mortgages, judgments, bonds, notes, stocks, etc.	Value of stages, omnibuses, hacks, cabs, etc.	Aggregate value of property taxable for State purposes at four mills on the dollar, including money at interest, stages, omnibuses, hacks, cabs, etc.	Aggregate amount of State tax assessed.	Debt of county.
New Bethlehem borough	$27,910	$263,891	$1,187 51	$63,913	$1,025	$64,938	$259 75	.....
Paint township	4,520	141,492	636 71	7,967	.....	7,967	31 87	.....
Perry township	26,155	441,082	1,984 87	34,172	.....	34,172	136 69	.....
Piney township	4,845	226,175	1,017 79	5,182	.....	5,182	20 73	.....
Porter township	14,725	592,014	2,664 06	42,706	.....	42,706	170 82	.....
Redbank township	25,930	532,371	2,395 67	136,726	140	136,866	547 46	.....
Richland township	27,991	303,482	1,365 67	69,495	200	69,695	278 78	.....
Rimersburg borough	13,345	100,074	450 34	15,553	235	15,788	63 15	.....
Salem township	9,910	297,325	1,337 96	66,570	80	66,650	266 60	.....
Shippenville borough	7,050	46,949	211 27	54,470	350	54,820	219 28	.....
Sligo borough	9,480	88,315	397 42	32,957	110	33,067	132 27	.....
St. Petersburg borough	13,020	90,335	406 51	100,768	300	101,068	404 27	.....
Strattanville borough	4,765	82,859	372 87	7,992	.....	7,992	31 97	.....
Toby township	7,525	322,070	1,449 32	48,863	.....	48,863	195 45	.....
Washington township	13,640	362,881	1,632 97	68,140	.....	68,140	272 56	.....
West Millville borough	9,235	88,645	398 90	14,955	100	15,055	60 22	.....
Total	$458,316	$8,849,342	$39,822 11	$1,708,222	$4,965	$1,713,187	$6,852 76	.....

CLEARFIELD COUNTY.

Names of Assessment Districts.	Taxables	Cleared land, acres.	Timber land, acres	Value of all real estate.	Value of real estate exempt from taxation.	Value of real estate taxable.	Number and value of horses, mares, geldings and mules over the age of four years.		Number and value of neat cattle over the age of four years.	
							No.	Value.	No.	Value.
Brisbin borough,	445	163	.....	$56,602	$8,150	$48,452	43	$941	44	$440
Burnside borough,	123	515	491	79,389	7,600	71,789	41	1,150	53	583
Chester Hill borough,	287	207	.....	148,055	6,000	142,055	39	1,970	26	312
Clearfield borough,	763	148	.....	1,806,150	417,000	1,389,150	132	7,540	64	940
Coalport borough,	263	35	90	114,152	8,600	105,552	37	1,190	41	492
Curwensville borough,	443	418	590	571,235	81,000	490,235	118	5,029	96	960
DuBois borough,	2,357	1,137	74	2,307,083	231,060	2,076,053	266	14,355	166	2,616
Glen Hope borough,	102	523	663	71,958	4,700	67,258	29	1,390	53	550
Houtzdale borough,	478	7	.....	261,333	45,600	215,733	139	5,605	69	690
Irvona borough,	331	13	550	152,676	3,650	149,026	58	1,930	53	636
Lumber City borough,	110	956	401	53,413	9,600	43,813	31	1,490	40	480
Mahaffey borough,	180	135	17	196,919	6,500	190,419	55	1,533	41	475
Newburg borough,	106	422	442	23,617	3,500	40,117	30	1,305	41	410
New Washington borough,	46	410	550	54,829	1,000	53,829	18	510	28	318
Osceola borough,	510	25	.....	354,408	23,700	330,708	87	5,155	88	1,329
Pennsville borough,	87	116	.....	54,928	2,500	52,428	15	625	27	310
Ramey borough,	288	166	356	124,816	3,600	121,216	72	3,290	59	590
Troutville borough,	109	396	40	108,421	8,850	99,571	52	1,860	37	516
Wallaceton,	76	357	.....	32 016	1,500	30,516	20	815	19	190
West Clearfield borough,	251	107	.....	192,635	4,000	188,635	27	915	18	195
Beccaria township,	733	6,971	13,601	774,455	15,850	758,605	230	9,110	333	3,952
Bell township,	527	7,034	26,327	665,400	18,200	647,200	226	7,323	296	3,048
Bigler township,	921	3,204	9,826	372,627	17,900	354,727	193	8,280	226	2,260
Bloom township,	124	2,608	7,235	137,119	2,500	134,619	88	3,360	161	1,392
Boggs township,	308	6,364	15,023	190,587	5,100	185,487	118	5,206	314	1,610
Bradford township,	603	10,700	10,540	369,931	25,000	344,931	253	10,545	411	3,140
Brady township,	678	11,704	10,227	558,530	7,925	550,605	356	12,885	420	4,110
Burnside township,	470	9,527	15,641	462 740	12,500	450,240	234	8,600	198	4,285
Chest township,	463	6,793	16,607	368,482	10,750	357,732	132	5,278	147	1,980
Covington township,	239	6,724	20,454	276,184	15,925	260,259	115	5,790	384	1,509

CLEARFIELD COUNTY—Continued.

Names of Assessment Districts.	Taxables.	Cleared land, acres.	Timber land, acres.	Value of all real estate.	Value of real estate exempt from taxation.	Value of real estate taxable.	Number and value of horses, mares, geldings and mules over the age of four years.		Number and value of neat cattle over the age of four years.	
							No.	Value.	No.	Value.
Cooper township,	1,119	7,134	15,542	$518,339	$8,150	$510,189	248	$11,048	324	$4,368
Decatur township,	1,085	7,786	13,781	671,523	13,575	657,948	374	15,300	210	3,340
Ferguson township,	272	4,552	12,163	345,974	17,500	328,474	130	4,705	141	2,090
Girard township,	136	4,172	30,069	231,048	5,950	225,098	135	5,780	122	1,974
Goshen township,	147	3,250	27,813	248,964	9,000	239,964	89	4,480	147	1,302
Graham township,	174	5,210	11,763	123,488	3,000	120,188	134	5,490	140	1,764
Greenwood township,	190	2,912	9,054	197,405	6,400	191,005	80	3,640	149	1,408
Gulich township,	354	2,300	9,584	351,804	6,200	345,604	140	4,571	126	1,490
Huston township,	663	4,013	30,224	225,815	24,400	801,415	130	6,395	258	1,710
Jordon township,	528	10,760	2,348	324,172	27,100	297,072	198	9,401	166	2,948
Karthaus township,	418	4,885	18,750	340,820	4,600	336,220	154	5,405	156	1,660
Knox township,	189	4,646	10,820	283,649	10,000	273,649	92	4,830	461	1,874
Lawrence township,	1,078	14,417	30,224	838,960	20,750	818,210	342	13,764	312	1,532
Morris township,	1,290	2,951	7 450	487,389	6,000	481,389	302	14,100	134	3,120
Penn township,	156	4,538	9,502	230,351	4,500	225,851	89	2,790	277	1,470
Pike township,	302	9,306	14,621	386,549	12,000	374,549	216	9,690	.....	3,246
Pine township,	.....	.....	20,278	56,292	.....	56,292	.....	.....	.....	.....
Sandy township,	757	8,079	22,256	1,102,967	11,197	1,091,770	241	10,735	327	4,160
Union township,	213	3.241	14,355	237,509	6,550	230,959	112	4,445	167	1,670
Woodward township,	1,085	2,962	8,654	522,711	20,000	502,711	350	14,437	341	3,410
Total,	22,559	184,971	468,996	$19,276,369	$1,216,872	$18,059,497	6,801	$285,341	8,017	$84,255

CLEARFIELD COUNTY—CONTINUED.

Names of Assessment Districts.	Value of salaries and emoluments of office, offices, posts of profit, professions, trades and occupations.	Aggregate value of all property taxable for county purposes at the rate of four mills on the dollar.	Aggregate amount of county tax assessed at the rate of four mills on the dollar.	Amount of money at interest, including mortgages, judgments, bonds, notes, stocks, etc.	Value of stages, omnibuses, hacks, cabs, etc.	Aggregate value of property taxable for State purposes at four mills on the dollar, including money at interest, stages, omnibuses, hacks, cabs, etc.	Aggregate amount of State tax assessed.	Debt of county.
Brisbin borough,	$18,188	$68,021	$272 08	$22,055	$70	$22,125	$88 50	
Burnside borough,	9,156	82,678	330 71	15 605	225	15,830	63 32	
Chester Hill borough,	20,808	165,145	660 58					
Clearfield borough,	94,296	1,491,916	5,967 66	376,575	1,650	378,225	1,512 90	
Coalport borough,	17,396	124,630	498 52	2,110	140	2,250	9 00	
Curwensville borough,	48,376	544,600	2,178 40	121,445	715	122,160	488 64	
DuBois borough,	214,616	2,307,640	9,230 56	139,712	970	140,682	562 73	
Glen Hope borough,	7,852	77,050	308 20	23,100		23,100	92 40	
Houtzdale borough,	45,664	267,092	1,068 37	12,637	1,145	13,782	55 13	
Irvona borough,	21,696	173,288	693 15	300	380	680	2 72	
Lumber City borough,	6,740	52,493	209 97	14,720	90	14,810	59 24	
Mehaffey borough,	18,720	211,147	844 59	1,523	205	1,728	6 91	
Newburg borough,	8,128	49,960	199 84	500	235	735	2 94	
New Washington borough,	4,300	58,957	235 83	6,560		6,560	26 24	
Osceola borough,	47,270	384,453	1,537 81	7,438	450	7,888	31 55	
Pennville borough,	9,520	62,883	251 53	4,255	245	4,500	18 00	
Ramey borough,	28,840	153,936	615 74		354	354	1 42	
Troutville borough,	10,800	112,741	450 99	11,015	90	11,105	44 42	
Wallaceton borough,	7,000	38,521	154 00	5,000		5,000	20 00	
West Clearfield borough,	20,784	210,529	842 12	7,500		7,500	30 00	
Becarria township,	66,180	837,247	3,348 99	10,772		10 772	43 09	
Bell township,	36,780	694,351	2,777 40	3,710	120	3,830	15 32	
Bigler township,	78,540	443,807	1,775 23	21,712	185	21 897	87 59	
Bloom township,	10,221	149,597	598 39	2,492		,2492	9 97	
Boggs township,	18,960	211,263	845 05					
Bradford township,	48,662	408,278	1,629 11	16,550		16,550	66 20	
Brady township,	58,020	625,620	2,502 48	52,410		52,410	209 64	
Burnside township,	38,240	501,365	2,005 46	15,362		15,362	61 45	
Chest township,	36,616	401,606	1,606 43	7,200	200	7,400	29 60	
Covington township,	17,521	285,082	1,140 33	1,650		1,650	6 60	

CLEARFIELD COUNTY—CONTINUED.

Names of Assessment Districts.	Value of salaries and emoluments of office, offices, posts of profit, professions, trades and occupations.	Aggregate value of all property taxable for county purposes at the rate of four mills on the dollar.	Aggregate amount of county tax assessed at the rate of four mills on the dollar.	Amount of money at interest, including mortgages, judgments, bonds, notes, stocks, etc.	Value of stages, omnibuses, hacks, cabs, etc.	Aggregate value of property taxable for State purposes at four mills on the dollar, including money at interest, stages, omnibuses, hacks, cabs, etc.	Aggregate amount of State tax assessed.	Debt of county.
Cooper township,	$103,480	$629,085	$2,516 34	$19,020	$370	$19,390	$77 56	.....
Decatur township,	101,520	778,108	3,112 43	8,292	.....	8,292	33 17	.....
Ferguson township,	12,944	348,213	1,392 85	9,380	.....	9,380	37 52	.....
Girard township,	13,570	246,422	985 69	9,415	.....	9,415	37 66	.....
Goshen township,	11,472	257,218	1,028 87	4,225	.....	4 225	16 90	.....
Graham township,	14,556	141,998	567 99	9,532	.....	9,532	38 13	.....
Greenwood township,	14,660	210,713	842 85	19,435	.....	19,435	77 74	.....
Gulich township,	25,840	377,505	1,510 02	7,262	.....	7,262	29 05	.....
Huston township,	47,660	857,180	3,428 72	6,992	500	7,492	29 07	.....
Jordon township,	45,980	355,401	1,421 60	4,197	175	4,372	17 49	.....
Karthaus township,	31,020	374,305	1,497 22	8,017	225	8,242	32 97	.....
Knox township,	13,248	293,601	1,174 40	4,782	.....	4,872	19 13	.....
Lawrence township,	74,308	907,814	3,631 26	2,590	125	2,715	10 86	.....
Morris township,	117,420	616,029	2,464 12	8,300	470	8,770	35 08	.....
Penn township,	12,488	242,589	970 36	4,885	.....	4,885	19 54	.....
Pike township,	26,920	414,405	1,657 62	26,572	.....	26,572	106 29	.....
Pine township,	.....	56,292	225 17	.....	.....	.....	.....	.....
Sandy township,	66,028	1,172,693	4,690 77	11,797	.....	11,797	47 19	.....
Union township,	18,028	255,102	1,020 41	7,295	.....	7,295	29 18	.....
Woodward township,	98,860	619,418	2,477 67	1,123	.....	1,123	4 49	.....
Total,	$1,919,900	$20,348,993	$81,395 96	$1,077,019	$9,334	$1,086,353	$4,345 44	*

Jail bonds, $22,000; court house bonds, $49,800; bridge bonds, $80,000; Clearfield county poor district for county house, $30,000.

CLINTON COUNTY.

Names of Assessment Districts.	Taxables.	Cleared land, acres.	Timber land, acres.	Value of all real estate.	Value of real estate exempt from taxation.	Value of real estate taxable.	Number and value of horses, mares, geldings and mules over the age of four years.		Number and value of neat cattle over the age of four years.	
							No.	Value.	No.	Value.
Allison township,	87	1,198	.....	$60,692	$1,400	$59,292	37	$1,675	75	$1,336
Bald Eagle township,	211	8,394	23,895	225,108	2,925	222,183	156	7,901	232	3,949
Beech Creek township,	215	10,740	50,225	233,319	2,650	230,669	179	8,355	234	4,227
Beech Creek borough,	171	273	.....	60,331	10,300	50,031	33	1,163	13	247
Castanea township,	165	2,951	.....	144,635	4,100	140 535	52	1,750	49	772
Chapman township,	327	7,007	57,317	218,735	5,000	213,735	132	6,115	118	2,135
Colebrook township,	127	832	13,902	78,218	4,100	74,118	26	1,095	27	429
Crawford township,	164	10,681	6,764	144,639	1,000	143,639	115	5,535	105	1,851
Dunnstable township,	156	4,819	.....	132,278	3,500	128,778	128	5,605	112	2,080
Flemington borough,	285	105	.....	104,132	2,400	101,732	42	2,065	20	410
Gallagher township,	122	8,234	22,568	75,843	1,600	74,243	120	3,645	105	1,888
Grugan township,	84	2,390	42,910	85,754	1,750	84,004	46	2,555	19	367
Greene township,	436	21,718	4,804	297,390	14,000	280,390	361	12,397	369	6,594
East Keating township,	67	1,878	32,314	70,601	3,600	67,001	29	1,605	35	676
West Keating township,	85	2,763	23,933	57,263	600	56,663	38	1,535	45	736
Lamar township,	508	16,151	5,363	502,228	12,850	489,378	388	17,840	433	10,808
Leidy township,	212	8,901	49,804	175,985	4,200	171,785	135	5,380	155	3,135
Logan township,	304	8,362	10,952	164,507	8,800	155,707	196	7,215	248	4,369
Loganton borough,	160	493	.....	64,593	3,200	61,393	56	2,185	56	935
Lock Haven—1st ward,	767	170	.....	340,258	52,320	287,938	78	3,052	29	580
2d ward,	582	120	.....	606,175	61,000	545,175	116	6,340	19	460
3d ward,	560	108	.....	755,825	303,500	452,325	103	6,595	23	500
4th ward,	703	213	.....	264,757	12,500	252,257	35	1,365	42	632
Mill Hall borough,,	297	670	.....	143,244	10,000	133,244	46	2,184	24	394
Noyes township,	259	3,457	49,034	205,314	8,500	196,814	83	4,080	152	3,021
Pine Creek township,	306	7,568	929	309,790	11,300	298,490	292	13,412	241	4,737
Porter township,	347	9,677	5,074	409,806	17,550	392,256	293	10,741	332	6,346
Renovo, East ward,	462	95	.....	181,650	83,000	98,650	31	1,370	22	506
Renovo, Middle ward,	406	50	.....	192,250	42,200	150,050	22	1,330	9	207
Renovo, West ward,	452	.....	.....	304,515	3,500	301,015	20	1,200	17	376

CLINTON COUNTY—CONTINUED.

Names of Assessment Districts.	Taxables.	Cleared land, acres.	Timber land, acres.	Value of all real estate.	Value of real estate exempt from taxation.	Value of real estate taxable.	Number and value of horses, mares, geldings and mules over the age of four years.		Number and value of neat cattle over the age of four years.	
							No	Value.	No	Value.
South Renovo borough,	101	240	.....	$49,353	$2,000	$47,353	2	$100	21	$356
Wayne township,	260	3,422	11,758	118,063	8,900	109,163	90	4,180	89	1,518
Woodward township,	350	6,462	5,917	171,894	11,000	160,894	159	6,555	163	2,639
Total,	9,739	150,238	417,463	$6,946,145	$715,245	$6,230,900	3,639	$158,120	3,633	$69,221

CLINTON COUNTY—CONTINUED.

Names of Assessment Districts.	Value of salaries and emoluments of office, offices, posts of profit, professions, trades and occupations.	Aggregate value of all property taxable for county purposes at the rate of seven mills on the dollar.	Aggregate amount of county tax assessed at the rate of seven mills on the dollar.	Amount of money at interest, including mortgages, judgments, bonds, notes, stocks, etc.	Value of stages, omnibuses, hacks, cabs, etc.	Aggregate value of property taxable for State purposes at four mills on the dollar, including money at interest, stages, omnibuses, hacks, cabs, etc.	Aggregate amount of State tax assessed.	Debt of county.
Allison township,	$4,390	$66,693	$466 85	$600	.....	$600	$2 40	.....
Bald Eagle township,	3,780	237,813	1,664 69	8,682	.....	8,682	34 73	.....
Beech Creek township,	3,920	247,171	1,730 20	13,845	.....	13,845	55 38	.....
Beech Creek borough,	5,797	57,238	400 67	27,096	.....	27,096	108 38	.....
Castanea township,	4,505	147,562	1,032 93	2,200	.....	2,200	8 80	.....
Chapman township,	13,325	235,310	1,647 17	10,224	.....	10,224	40 90	.....
Colebrook township,	5,220	80,862	566 03	7,096	.....	7,096	28 38	.....
Crawford township,	3,625	154,650	1,082 55	3,878	.....	3,878	15 51	.....
Dunnstable township,	3,085	139,553	976 87	27,628	.....	27,628	110 51	.....
Flemington borough,	11,255	115,462	808 23	79,882	.....	79,882	319 53	.....
Gallagher township,	2,375	82,151	575 06	2,308	.....	2,308	9 23	.....
Grugan township,	3,065	89,991	629 94	11,200	.....	11,200	44 80	.....
Greene township,	8,525	307,906	2,155 34	14,867	.....	14,867	59 47	.....
East Keating township,	2,760	72,042	504 29	14,465	.....	14,465	57 86	.....
West Keating township,	2,320	61,254	428 78	187	.....	187	75	.....
Lamar township,	16,325	491,251	3,739 76	57,493	.....	57,493	229 97	.....
Leidy township,	6,205	186,565	1,305 96	12,204	.....	12,204	48 82	.....
Logan township,	9,620	176,911	1,238 38	26,411	.....	26,411	105 64	.....
Loganton borough,	5,095	69,608	487 26	14,951	.....	14,951	59 80	.....
Lock Haven—1st ward,	26,574	318,144	2,227 01	154,214	.....	154,289	617 16	.....
2d ward,	30,330	582,305	4,076 14	148,984	1,400	150,384	601 54	.....
3d ward,	32,130	491,800	3,442 95	313,012	350	313,362	1,253 45	.....
4th ward,	24,980	279,234	1,954 64	36,719	.....	36,719	146 88	.....
Mill Hall borough,	11,435	147,257	1,030 80	9,298	800	10,098	40 39	.....
Noyes township,	11,315	225,220	1,506 61	25,126	.....	25,126	100 50	.....
Pine Creek township,	8,580	325,210	2,276 53	37,782	.....	37,782	151 13	.....
Porter township,	7,290	416,633	2,916 43	29,756	.....	29,756	119 02	.....
Renovo, East ward,	22,380	122,906	860 34	5,434	.....	5,434	21 74	.....
Renovo, Middle ward,	20,891	172,478	1,207 35	12,083	.....	12,083	48 33	.....
Renovo, West ward,	26,560	329,151	2,304 06	27,206	.....	27,206	108 82	.....

CLINTON COUNTY—CONTINUED.

Names of Assessment Districts.	Value of salaries and emoluments of office, offices, posts of profit, professions, trades and occupations.	Aggregate value of all property taxable for county purposes at the rate of seven mills on the dollar.	Aggregate amount of county tax assessed at the rate of seven mills on the dollar.	Amount of money at interest, including mortgages, judgments, bonds, notes, stocks, etc.	Value of stages, omnibuses, hacks, cabs, etc.	Aggregate value of property taxable for State purposes at four mills on the dollar, including money at interest, stages, omnibuses, hacks, cabs, etc.	Aggregate amount of State tax assessed.	Debt of county.
South Renovo borough,	$3,840	$51,649	$361 54	.....	.....	.....	.....	.....
Wayne township,	5,705	120,566	843 96	$8,186	.....	$8,186	$32 74	.....
Woodward township,	10,410	180,498	1,263 49	20,462	$2,625	20,462	81 85	.....
Total,	$357,872	$6,816,113	$47,712 82	$1,163,479	$2,625	$1,166,104	$4,659 34	$180,000

COLUMBIA COUNTY.

Names of Assessment Districts.	Taxables.	Cleared land, acres.	Timber land, acres.	Value of all real estate	Value of real estate exempt from taxation.	Value of real estate taxable.	Number and value of horses, mares, geldings and mules over the age of four years.		Number and value of neat cattle over the age of four years.	
							No	Value.	No	Value.
Beaver,	235	7,346	13,937	$291,045	$5,550	$285,495	242	$8,890	208	$3,021
Benton borough,	201	367	72	112 150	4,800	107,350	60	2,290	36	527
Benton township,	260	8,608	3,001	220,608	12,175	208,433	273	9,410	268	3,955
Berwick,	971	224		826,535	55,000	771,535	157	7,038	27	440
Bloom,	1,968	1,889	3	2,526,014	538,200	1,087,814	417	16,330	137	2,430
Briarcreek,	377	8,872	5,732	450,743	22,650	428,093	309	9,890	313	6,215
Catawissa borough,	594	215	28	494,920	41,550	453,370	82	2,705	26	520
Catawissa township	166	4,750	2,268	115,907	3,000	142,907	139	5,344	144	2,785
Centralia,	792	153		337,460	40,000	297,460	115	4,790	22	460
Centre,	298	11,332	1,180	597,252	15,050	582,202	261	13,523	318	5,896
Cleveland,	238	10,381	3,095	228,273	4,000	224,273	263	7,895	211	4,031
Conygham,	746	9,246	3,504	681,555	5,000	676,555	252	8,120	40	780
Fishingcreek,	443	12,774	5,760	408,528	9,000	399,528	280	15,335	366	6,136
Franklin,	146	6,354	1,470	191,452	2,800	188,652	176	8,415	153	2,835
Greenwood,	470	10,554	5,716	358,070	7,050	351,020	392	13,539	369	4,896
Hemlock,	330	8,061	2,022	373,480	6,740	366,740	259	8,380	249	3,690
Jackson,	233	6,204	5,370	113,434	6,350	107,084	187	7,950	166	2,448
Locust,	322	8,589	2,762	307,742	11,600	296,142	315	10,898	148	3,730
Madison,	245	16,684	2,551	402,472	9,100	393,372	358	11,015	360	5,106
Main,	211	5,457	4,321	233 137	11,600	221,537	172	6,395	159	3,355
Mifflin,	296	7,906	2,842	327,765	8,150	319.615	255	8,090	224	3,360
Millville borough,	202	617	37	119,625	4,675	114,950	70	2,300	45	569
Montour,	215	4,358	1,966	302,675	3,500	299,175	162	6,100	162	2,400
Mt. Pleasant,	203	8,148	1,520	233,435	15,520	217,915	290	9,195	269	3,808
Orange,	296	6,020	2,277	347,726	9,075	338,651	264	8,088	188	3,539
Pine,	256	6,836	8,851	146,762	4,250	142,512	258	8,630	252	2,859
Roaring Creek,	153	5,257	7,500	155,821	4,100	151,721	195	7,425	151	2,340

COLUMBIA COUNTY—CONTINUED.

Names of Assessment Districts.	Timber land, acres.	Cleared land, acres.	Timber land.	Value of all real estate.	Value of real estate exempt from taxation.	Value of real estate taxable.	Number and value of horses, mares, geldings and mules over the age of four years.		Number and value of neat cattle over the age of four years.	
							No	Value.	No	Value.
Scott,	516	3,874	147	$474,040	$18,800	$455,240	264	$9,878	210	$3,757
Sugarloaf,	374	5,463	9,834	183,468	10,100	173,368	226	6,965	246	2,510
Total,	11,780	186,617	96,866	$11,592,094	$889,385	$10,702,709	6,693	$244,823	5,457	$88,398

COLUMBIA COUNTY—CONTINUED.

Names of Assessment Districts.	Value of salaries and emoluments of office, offices, posts of profit, professions, trades and occupations.	Aggregate value of all property taxable for county purposes at the rate of two and one-half mills on the dollar.	Aggregate amount of county tax assessed at the rate of two and one-half mills on the dollar.	Amount of money at interest, including mortgages, judgments, bonds, notes, stocks, etc.	Value of stages, omnibuses, hacks, cabs, etc.	Aggregate value of property taxable for State purposes at four mills on the dollar, including money at interest, stages, omnibuses, hacks, cabs, etc.	Aggregate amount of State tax assessed.	Debt of county.
Beaver,	$18,210	$315,616	$789 05	$11,016	.....	$11,016	$44 06	.....
Benton borough,	25,925	136,092	340 20	10 002	225	10,227	40 90	.....
Benton township,	9,390	231,188	578 03	11,879	.....	11,879	47 50	.....
Berwick,	119,500	898,513	2,246 28	124,894	770	125,664	502 66	.....
Bloom,	233,050	2,239,624	5,599 37	426,333	1,245	427,578	1,710 30	.....
Briarcreek,	24,900	469,098	1,172 81	81,520	.....	81,520	326 08	.....
Catawissa borough,	75,120	531,715	1,329 39	115,430	550	115,980	463 92	.....
Catawissa township,	8,280	159,316	398 31	6,979	.....	6,979	27 92	.....
Centralia,	50,220	382,930	957 44	100,138	100	100,238	400 95	.....
Centre,	18,200	619,821	1,549 61	32,227	.....	32,227	128 91	.....
Cleveland,	11,040	247,239	618 13	20,221	.....	20,221	80 88	.....
Conyngham,	66,340	751,705	1,879 61	5,500	.....	5,500	22 00	.....
Fishingcreek,	17,230	438,229	1,095 60	25,908	.....	25,908	103 63	.....
Franklin,	8,080	207,982	519 98	12,244	.....	12,244	48 97	.....
Greenwood,	16,290	385,745	964 55	27,389	.....	27,389	109 56	.....
Hemlock,	17,040	395,860	989 69	17,041	.....	17,041	68 16	.....
Jackson,	7,200	124,682	311 74	20,483	.....	20,483	81 93	.....
Locust,	16,530	327,300	818 32	43,926	.....	43,926	175 70	.....
Madison,	10,920	420,413	1,050 96	33,464	.....	33,464	133 85	.....
Main,	12,270	243,567	609 00	32,445	.....	32,445	129 78	.....
Mifflin,	18,575	349,640	874 20	22,186	.....	22,186	88 74	.....
Millville borough,	19,060	136,879	342 23	24,617	300	24,917	99 68	.....
Montour,	14,250	321,925	804 94	18,291	.....	18,291	73 16	.....
Mt. Pleasant,	8,140	239,058	597 65	18,610	.....	18,610	74 44	.....
Orange,	24,030	374,308	935 75	67 660	105	67,765	271 06	.....
Pine,	7,930	161,931	404 74	9,408	.....	9,408	37 62	.....
Roaringcreek,	6,400	167,886	419 71	22,712	.....	22,712	90 84	.....

COLUMBIA COUNTY—CONTINUED.

Names of Assessment Districts.	Value of salaries and emoluments of office, offices, posts of profit, professions, trades and occupations.	Aggregate value of all property taxable for county purposes at the rate of two and one-half mills on the dollar.	Aggregate amount of county tax assessed at the rate of two and one-half mills on the dollar.	Amount of money at interest, including mortgages, judgments, bonds, notes, stocks, etc.	Value of stages, omnibuses, hacks, cabs, etc.	Aggregate value of property taxable for State purposes at four mills on the dollar, including money at interest, stages, omnibuses, hacks, cabs, etc.	Aggregate amount of State tax assessed.	Debt of county.
Scott,	$41,300	$510,175	$1,275 46	$56,988	.....	$56,088	$227 55	.....
Sugarloaf,	20,980	203,823	609 56	2,769	$160	2,939	11 75	.....
Total,	$956,400	$11,992,330	$29,982 34	$1,472,610	$3,445	$1,476,055	$5,903 93	$156,500

CRAWFORD COUNTY.

Names of Assessment Districts.	Taxables.	Cleared land, acres.	Timber land, acres.	Value of all real estate.	Value of real estate exempt from taxation.	Value of real estate taxable.	Number and value of horses, mares, geldings and mules over the age of four years.		Number and value of neat cattle over the age of four years.	
							No	Value.	No	Value.
Athens,	459	9,591	7,453	$284,415	$6,900	$277,515	306	$9,780	459	$5,579
Beaver,	438	14,266	6,854	397,759	4,550	393,209	309	11,135	582	6,988
Bloomfield,	545	14,806	6,759	393,183	6,815	386,368	385	11,523	839	10,246
Blooming Valley,	79	1,178	91	46,987	3,000	43,987	47	1,335	46	552
Cambridge,	305	10,047	3,106	312,155	3,010	309,145	249	7,405	590	7,152
Cambridge borough,	504	237	32	244,316	17,440	226,876	153	5,040	91	1,196
Centreville,	116	945	112	46,689	2,500	44,189	63	1,900	57	684
Cochranton,	285	298	22	165,490	29,750	135,740	80	2,220	40	442
Conneaut,	522	18,708	5,659	559,596	6,300	553,296	501	15,510	818	9,990
Conneautville,	345	501	.....	226,180	50,500	175,680	83	2,620	49	588
Cussewago,	502	19,570	4,727	509,191	14,600	494,591	397	12,460	740	9,220
Conneaut Lake,	137	54	.....	71,555	6,750	64,805	134	4,020	23	276
Fairfield,	290	8,154	2,644	235,441	4,210	231,231	236	6,574	297	3,665
Fairfield, East,	185	6,679	1,105	187,308	2,750	184,558	153	4,240	215	2,561
Fallowfield, East,	433	12,659	3,413	337,030	7,900	329,130	294	8,490	406	4,902
Fallowfield, West,	199	4,572	2,278	176,965	3,200	173,765	125	3,700	152	1,850
Geneva,	122	387	41	39,090	4 000	35,090	42	1,062	45	549
Greenwood,	506	15,478	6,829	416,219	6,650	409,569	336	10,720	534	6,448
Hartstown,	74	27	.....	21,399	3,500	17,899	23	800	22	276
Hayfield,	618	17,445	5,303	487,003	9,650	477,353	398	12,125	728	8,685
Hydetown,	164	881	405	55,372	7,000	48,372	60	1,640	56	774
Linesville,	242	324	11	143,983	9,700	134,283	82	2,475	27	328
Mead,	963	18,490	6,506	709,771	22,900	686,871	522	15,734	827	9,950
Meadville—1st ward,	814	103	.....	759,475	151,400	608,075	93	2,612	23	366
2d ward,	804	93	.....	803,472	368,000	435,472	97	2,750	35	420
3d ward,	839	.....	.....	501,024	133,800	367,224	101	3,030	31	310
4th ward,	1,016	1	.....	568,311	11,650	556,661	121	4,394	13	156
Oil Creek,	579	18,632	324	327,452	17,775	309,677	311	9,580	490	6,256
Pine,	137	3,187	2,747	108,877	1,630	107,247	82	2,460	146	1,778
Randolph,	642	15,540	9,288	490,542	21,800	468,742	514	12,387	697	8,365
Riceville,	110	467	343	41,421	1,700	39,721	51	1,980	49	624

CRAWFORD COUNTY—Continued.

Names of Assessment Districts.	Taxables.	Cleared land, acres.	Timber land, acres.	Value of all real estate.	Value of real estate exempt from taxation.	Value of real estate taxable.	Number and value of horses, mares, geldings and mules over the age of four years.		Number and value of neat cattle over the age of four years.	
							No	Value.	No.	Value.
Richmond,	496	16,545	5,577	$393,043	$5,200	$387,843	354	$9,697	944	$11,312
Rockdale,	458	13,939	7,712	368,393	3,825	364,568	400	11,500	1,004	12,168
Rome,	501	11,302	12,703	375,355	10,700	364,655	379	11,559	590	8,651
Sadsbury,	335	9,969	4,470	328,374	3,600	324,774	226	6,615	362	4,468
Saegerstown,	283	435	64	200,666	33,550	167,116	70	1,549	50	500
Sparta,	493	14,435	10,071	390,637	3,900	386,737	369	11,885	896	11,026
Spartansburg,	239	371	.....	121,560	5,590	115,970	62	1,885	39	506
Spring,	602	20,187	5,706	573,796	11,500	562,296	437	13,155	711	8,779
Springboro,	246	405	.....	122,249	9,600	112,649	118	3,710	39	472
Shenango, North,	296	10,079	5,543	327,059	9,000	318,059	299	8,955	542	6,625
Shenango, South,	445	13,500	3,513	409,153	8,500	400,653	280	8,557	482	5,811
Shenango, West,	135	4,440	524	124,237	5,400	118,837	76	2,230	273	3,276
Steuben,	410	6,980	7,128	244,651	5,250	239,401	224	6,635	346	3,946
Summerhill,	406	11,487	3,224	329,559	4,900	324,659	263	7,475	293	6,314
Summitt,	347	10,246	3,037	380,218	5,558	374,660	242	6,960	356	4,661
Titusville—1st ward,	950	226	3	379,735	33,500	346,235	159	4,194	18	228
2d ward,	1,029	20	.....	469,940	29,500	440,440	118	5,285	60	915
3d ward,	408	108	110	404,015	.....	404,015	72	2,225	16	216
4th ward,	674	324	.....	293,832	5,300	288,532	79	2,340	36	432
Townville,	164	226	.....	68,921	11,900	57,021	70	1,929	52	572
Troy,	486	8,853	9,834	282,654	3,850	278,804	381	13,082	435	5,761
Union,	179	7,145	2,054	203,251	4,100	199,151	192	5,910	241	2,829
Vallonia,	178	10	.....	70,785	3,600	67,185	30	640	13	156
Venango,	208	8,207	1,397	215,760	1,700	214,060	141	4,175	337	4,091
Venango borough,	127	79	.....	47,801	1,400	46,401	41	1,250	15	216
Vernon,	634	12,585	7,947	522,488	4,125	518,363	274	11,575	372	5,628
Wayne,	476	12,836	7,282	341,152	5,094	336,058	387	12,535	577	6,996

Names of Assessment Districts.	Value of salaries and emoluments of office, offices, posts of profit, professions, trades and occupations.	Aggregate value of all property taxable for county purposes at the rate of six mills on the dollar.	Aggregate amount of county tax assessed at the rate of six mills on the dollar.	Amount of money at interest, including mortgages, judgments, bonds, notes, stocks, etc.	Value of stages, omnibuses, hacks, cabs, etc.	Aggregate value of property taxable for State purposes at four mills on the dollar, including money at interest, stages, omnibuses, hacks, cabs, etc.	Aggregate amount of State tax assessed.	Debt of county.
Athens,	$105	$222,979	$1,737 87	$13,473		$13,473	$53 89	
Beaver,	925	412,257	2,473 54	23,539		23,539	94 16	
Bloomfield,	818	408,965	2,453 73	36,963		36,963	147 85	
Blooming Valley,	455	46,329	277 97	7,773		7,773	31 09	
Cambridge,	1,549	325,251	1,951 50	48,706		48,706	194 82	
Cambridgeboro,	9,100	242,212	1,453 27	123,971		123,971	495 88	
Centreville,	1,425	48,198	289 19	90,451		90,451	361 80	
Cochranton,	4,905	143,457	860 74	43,008	150	43,158	172 63	
Conneaut,	598	579,419	3,476 51	56,297	25	56,322	225 29	
Conneautville,	7,375	186,663	1,119 98	69,671	400	70,071	280 28	
Cussewago,	985	517,256	3,103 54	61,198		61,198	244 79	
Conneaut Lake,	2,095	71,396	428 38	12,849	200	13,049	52 20	
Fairfield,	105	241,575	1,449 45	48,538		48,638	194 15	
Fairfield, East,	131	191,490	1,148 94	24,302		24,302	97 21	
Fallowfield, East,	415	342,937	2,057 62	16,764		16,764	67 06	
Fallowfield, West,	795	180,110	1,080 66	25,408		25,408	101 63	
Geneva,	225	36,946	221 68	7,806		7,806	31 22	
Greenwood,	20	426,757	2,560 54	12,524		12,524	170 10	
Hartstown,	1,095	20,070	120 42	4,525		4,525	18 10	
Hayfield,	155	498,318	2,989 91	61,871		61,871	247 48	
Woodcock,	499	16,181	3,128	521,276	20,665	500,611	391	12,775	823	9,892
Woodcock borough,	64	340	...	26,576	1,650	24,926	28	901	45	585
Total,	24,722	424,780	177,179	$18,204,807	$1,193,787	$17,011,020	12,510	$382,684	19,104	$238,201

5 B.

CRAWFORD COUNTY—Continued.

Names of Assessment Districts.	Value of salaries and emoluments of office, offices, posts of profit, professions, trades and occupations.	Aggregate value of all property taxable for county purposes at the rate of six mills on the dollar.	Aggregate amount of county tax assessed at the rate of six mills on the dollar.	Amount of money at interest, including mortgages, judgments, bonds, notes, stocks, etc.	Value of stages, omnibuses, hacks, cabs, etc.	Aggregate value of property taxable for State purposes at four mills on the dollar, including money at interest, stages, omnibuses, hacks, cabs, etc.	Aggregate amount of State tax assessed.	Debt of county.
Hydetown,	$1,397	$52,333	$314 00	$6,279	$150	$6,429	$25 72	.....
Linesville,	2,520	139,881	839 29	79,261	275	79,536	318 14	.....
Mead,	1,666	714,236	4,285 42	73,405	15	73,420	293 68	.....
Meadville—1st ward,	18,595	630,358	3,782 15	182,683	710	183,393	733 57	.....
2d ward,	15,165	453,939	2,723 63	360,498	132	360,630	1,442 52	.....
3d ward,	17,670	388,434	2,330 60	79,046	200	79,246	316 99	.....
4th ward,	19,660	581,396	3,488 38	193,041	625	193,666	774 66	.....
Oil Creek,	1,125	326,638	1,959 83	33,634	.....	33,634	134 54	.....
Pine,	.....	111,485	668 91	10,800	.....	10,800	43 20	.....
Randolph,	1,125	490,619	2,943 71	30,746	.....	30,746	122 99	.....
Riceville,	570	42,895	257 37	6,348	.....	6,348	25 40	.....
Richmond,	270	409,122	2,454 73	22,444	.....	22,444	89 78	.....
Rockdale,	195	388,431	2,330 59	22,891	.....	23,891	95 56	.....
Rome,	100	384,965	2,309 79	16,955	.....	16,955	67 82	.....
Sadsburg,	150	336,007	2,016 04	19,348	.....	19,348	77 39	.....
Saegerstown,	3,020	172,185	1,033 11	89,349	.....	89,349	357 40	.....
Sparta,	50	409,698	2,458 19	14,507	.....	14,507	58 03	.....
Spartansburg,	3,137	121,498	728 99	20,610	.....	20,610	82 44	.....
Spring,	440	584,670	3,508 02	55,336	.....	55,336	221 34	.....
Springboro,	4,235	121,206	727 23	38,380	140	38,520	154 08	.....
Shenango, North,	150	333,789	2,002 73	23,310	.....	23,310	93 24	.....
Shenango, South,	.....	415,021	2,490 13	36,267	.....	36,267	145 07	.....
Shenango, West,	.....	124,343	746 06	7,941	.....	7,941	31 77	.....
Steuben,	535	250,537	1,503 22	6,473	20	6,493	25 97	.....
Summerhill,	25	338,473	2,030 84	17,515	.....	17,515	70 06	.....
Summit,	300	386,581	2,319 49	22,242	.....	22,242	88 97	.....
Titusville,—1st ward,	12,410	364,767	2,188 60	138,484	1,700	140,184	560 74	.....
2d ward,	15,210	462,150	2,772 90	323,695	300	323,995	1,295 98	.....
3d ward,	5,245	412,951	2,477 71	41,860	1,250	43,110	172 44	.....
4th ward,	14,080	305,384	1,832 30	107,511	.....	107,511	430 04	.....

Townville,	1,585	61,307	267 84	9,823	200	10,023	40 11			
Troy,	150	297,797	1,786 78	8,711		8,711	34 84			
Union,	25	297,915	1,247 49	47,246		47,246	188 98			
Vallonia,	2,430	70,411	422 47	6,198		6,198	24 79			
Venango,	25	222,351	1,334 11	6,750		6,750	27 00			
Venango borough,	2,000	49,867	299 20	12,994		12,994	51 98			
Vernon,	3,360	538,926	3,233 56	69,580		69,580	278 32			
Wayne,	120	355,709	2,134 25	33,443		33,443	133 77			
Woodcock,	465	523,743	3,142 46	38,334		38,334	153 34			
Woodcock borough,	375	26,660	159,96	36,953		36,953	147 81			
Total,	$182,856	$17,331,253	$106,927 52	$3,171,533	$6,492	$3,178,025	$12,712 10	$155,528		

Bonded debt, $99,000; temporary loans, $56,528; total, $155,528.

CUMBERLAND COUNTY.

Names of Assessment Districts.	Taxables.	Cleared land, acres.	Timber land, acres.	Value of all real estate.	Value of real estate exempt from taxation.	Value of real estate taxable.	Number and value of horses, mares, geldings and mules over the age of four years.		Number and value of neat cattle over the age of four years.	
							No	Value.	No	Value.
Allen township, Upper,	411	8,267	266	$778,020	$11,975	$766,045	404	$15,185	473	$10,182
Allen township, Lower, first,	218	4,293	280	456,935	8,800	448,135	194	10,525	264	5,315
Allen township, Lower, second,	270	2,149	.....	377,060	9,700	367,360	86	4,940	144	3,005
Camp Hill borough,	159	600	.....	149,319	6,800	142,519	55	2,125	83	1,585
Cook township,	78	510	18,996	160,662	3,000	157,662	20	1,115	24	510
Carlisle borough—1st ward,	938	90	.....	762,945	75,600	687,345	101	5,180	13	260
2d ward,	581	50	.....	580,765	118,500	462,265	74	3,250	15	335
3d ward,	658	70	.....	861,390	116,000	745,390	144	7,060	4	210
4th ward,	1,106	420	.....	1,146,575	201,000	945,575	141	6,335	25	145
Dickinson township, Upper,	168	5,644	1,024	349,090	3,100	345,990	207	6,450	167	2,915
Dickinson township, Lower,	226	8,431	1,620	441,220	4,300	436,920	235	7,670	191	3,548
Dickinson township, South,	173	2,888	764	107,121	3,300	103,821	83	1,948	83	1,185
East Pennsboro township, Upper,	464	3,806	246	398,644	25,200	373,444	186	6,025	223	4,330
East Pennsboro township, Lower,	293	2,784	20	401,175	12,700	388,475	150	7,140	275	6,323
Frankford township, Upper,	250	7,386	2,355	188,524	9,550	178,974	224	4,788	247	3,839
Frankford township, Lower,	250	8,760	2,269	195,082	6,250	188,832	273	6,454	267	4,206
Hampden township,	302	9,403	700	709,785	16,100	693,685	393	13,790	546	9,838
Hopewell township,	331	12,536	2,594	276,238	10,000	266,238	284	8,937	328	4,448
Mifflin township, Upper,	242	10,397	2,029	249,271	9,100	240,171	245	5,708	247	3,518
Mifflin township, Lower,	247	9,834	3,500	196,273	4,600	191,673	237	5,391	242	2,444
Mechanicsburg borough—1st ward,	706	281	.....	630,225	68,400	561,823	77	4,300	8	170
2d ward,	384	202	.....	326,870	50,000	276,870	82	2,055	15	160
3d ward,	275	168	.....	259,435	4,100	255,335	28	1,060	15	290
4th ward,	272	254	.....	316,470	4,000	312,470	35	2,320	7	80
Mt. Holly Springs borough,	454	334	1,173	330,584	25,100	305,484	110	5,180	45	965
Middlesex township,	447	12,221	1,525	812,076	55,600	756,476	541	20,683	541	11,445
Monroe township,	624	12,194	1,248	1,246,007	22,700	1,223,307	636	24,806	719	17,469
Newville borough, North ward,	308	75	.....	207,865	12,000	195,865	58	2,245	11	203
Newville borough, South ward,	287	100	.....	156,725	13,700	143,025	41	940	1	40
New Cumberland borough,	326	100	.....	237,425	12,000	225,425	13	2,130	8	140

Names of Assessment Districts.	Value of salaries and emoluments of office, offices, posts of profit, professions, trades and occupations.	Aggregate value of all property taxable for county purposes at the rate of two and one-half mills on the dollar.	Aggregate amount of county tax assessed at the rate of two and one half mills on the dollar.	Amount of money at interest, including mortgages, indebtedness, bonds, notes, stocks, etc.	Value of stages, omnibuses, hacks, cabs, etc.	Aggregate value of property taxable for State purposes, consisting of four mills on the dollar, including money at interest, mortgages, stocks, bonds, cabs, etc.	Aggregate amount of State tax assessed.	Debt of county.
Allen township, Upper,	$18,465	$507,515	$1,268 79	$40,000		$47,000	$188 00	
Allen township, Lower, first,	14,227	475,210	1,188 02	17,000		19,000	76 00	
Allen township, Lower, second,	12,755	388,060	970 15	8,800		9,000	36 00	
Camp Hill borough,	6,170	152,399	381 00	85,690		87,000	348 00	
Cook township,	7,930	167,217	418 04					

Names of Assessment Districts.	Value of salaries and emoluments of office, offices, posts of profit, professions, trades and occupations.	Aggregate value of all property taxable for county purposes at the rate of two and one-half mills on the dollar.	Aggregate amount of county tax assessed at the rate of two and one half mills on the dollar.	Amount of money at interest, including mortgages, indebtedness, bonds, notes, stocks, etc.	Value of stages, omnibuses, hacks, cabs, etc.	Aggregate value of property taxable for State purposes, consisting of four mills on the dollar, including money at interest, mortgages, stocks, bonds, cabs, etc.	Aggregate amount of State tax assessed.	Debt of county.
Newburgh borough,	154	472		7,000		7,000		205
North Middleton township,	361	11,962	29 92	116,570		117,570	470	4,395
Newton township, North,	350	13,000	325	12,000		12,000	48	7,599
Newton township, South,	180	3,000	75	6,500		6,500	26	2,088
Penn township,	170	11,099	277 48	9,450		9,450	37 80	6,234
Silverspring township,	487	17,343	1,325	1,367,266		1,321,566	5,286	18,025
South Middleton township, Upper,	509	12,186	2,734	762,433		762,433	3,049	9,163
South Middleton township, Lower,	305	7,612	1,633	649,196		649,196	2,596	6,663
Southampton township, Upper,	305	11,270	2,029	686,759		686,759	2,747	6,241
Southampton township, Lower,	230	6,170	1,002	256,665		256,665	1,026	2,246
Shippensburg borough, West ward,	324	133		296,441		296,441	1,185	70
Shippensburg borough, East ward,	463	180		426,655		426,655	1,706	200
Shippensburg township,	12	2,085	69	271,479		271,479	1,085	1,650
Shiremanstown borough,	102	135		111,750		111,750	447	282
West Pennsboro township, Upper,	191	10,968	270	71,755		71,755	287	8,600
West Pennsboro township, Lower,	240	7,000	233	620,748		620,748	2,483	7,293
Total,	15,576	438,811	75,567	$21,975,152		$20,577,227	$82,309	$185,127
				$1,398,945		10,014	$333,011	9,561
						618,708	13,940	294

CUMBERLAND COUNTY—Continued.

Names of Assessment Districts.	Value of salaries and emoluments of office, offices, posts of profit, professions, trades and occupations.	Aggregate value of all property taxable for county purposes at the rate of two and one-half mills on the dollar.	Aggregate amount of county tax assessed at the rate of two and one-half mills on the dollar.	Amount of money at interest, including mortgages, judgments, bonds, notes, stocks, etc.	Value of stages, omnibuses, hacks, cabs, etc.	Aggregate value of property taxable for State purposes at four mills on the dollar, including money at interest, stages, omnibuses, hacks, cabs, etc.	Aggregate amount of State tax assessed.	Debt of county.
Carlisle borough—1st ward,	$105,340	$798,125	$1,995 31	$239,543	$180	$239,723	$958 89	.....
2d ward,	57,290	523,140	1,307 85	314,495	.....	314,495	1,257 98	.....
3d ward,	75,005	827,665	2,069 16	214,546	530	215,076	860 30	.....
4th ward,	102,824	1,054,879	2,637 20	308,283	2,175	310,458	1,241 83	.....
Dickinson township, Upper,	6,080	361,435	903 59	18,077	.....	18,077	72 31	.....
Dickinson township, Lower,	8,250	456,388	1,140 97	137,155	.....	137,155	548 62	.....
Dickinson township, South,	5,285	112,239	280 60	2,944	.....	2,944	11 78	.....
East Pennsboro township, Upper,	20,695	404,494	1,011 23	29,690	.....	29,690	118 76	.....
East Pennsboro township, Lower,	14,790	416,728	1,041 82	16,394	.....	16,394	65 58	.....
Frankford township, Upper,	6,795	194,396	485 99	31,750	.....	31,750	127 00	.....
Frankford township, Lower,	7,010	206,502	516 26	26,352	.....	26,352	105 41	.....
Hampden township,	8,400	726,713	1,816 78	86,578	.....	86,578	346 31	.....
Hopewell township,	7,895	287,518	718 79	15,350	.....	15,350	61 40	.....
Mifflin township, Upper,	4,890	254,287	635 72	14,528	.....	14,528	58 11	.....
Mifflin township, Lower,	6,865	206,373	515 93	19,818	.....	19,818	79 27	.....
Mechanicsburg borough—1st ward,	56,980	623,273	1,558 18	301,902	250	302,152	1,208 61	.....
2d ward,	29,180	308,265	770 66	70,452	.....	70,452	281 81	.....
3d ward,	18,730	276,015	690 04	36,580	.....	36,580	146 32	.....
4th ward,	23,380	338,250	845 63	42,464	.....	42,464	169 86	.....
Mt. Holly Springs borough,	31,285	342,914	857 28	39,909	80	39,989	159 96	.....
Middlesex township,	24,540	813,144	2,032 86	119,693	50	119,743	478 97	.....
Monroe township,	21,130	1,286,712	3,216 78	98,428	.....	98,428	393 71	.....
Newville borough, North ward,	19,675	217,988	544 97	112,442	205	112,647	450 59	.....
Newville borough, South ward,	15,780	159,785	399 46	41,759	60	41,819	167 28	.....
New Cumberland borough,	28,915	256,610	641 53	81,909	275	82,284	329 14	.....
Newburgh borough,	9,950	74,795	186 99	15,550	150	15,700	62 80	.....
North Middleton township,	13,995	541,257	1,353 14	36,177	.....	36,177	144 71	.....
Newton township, North,	12,915	734,519	1,836 30	78,736	.....	78,736	314 94	.....
Newton township, South,	7,810	252,040	630 10	6,635	.....	6,635	26 54	.....
Penn township,	20,020	731,276	1,828 19	44,329	.....	44,329	177 32	.....

Silversprings township,	36,455	1,410,954	3,527 38	183,503		183,503	734 01	
South Middleton township, Upper,	15,790	818,948	2,047 37	29,425		29,425	117 70	
South Middleton township, Lower,	23,880	721,750	1,804 38	101,031		101,031	404 12	
Southampton township, Upper,	14,450	715,755	1,789 39	22,450		22,450	89 80	
Southampton township, Lower,	10,770	269,247	673 12	24,071		24,071	96 28	
Shippensburg borough, West ward,	32,660	331,890	829 72	129,891	[illegible]	129,991	519 96	
Shippensburg borough, East ward,	40,740	332,095	830 24	67,855		67,855	271 42	
Shippensburg township,	17,980	253,854	634 64	24,305		24,305	97 22	
Shiremanstown borough,	13,730	147,812	369 53	60,165		60,165	240 66	
West Pennsboro township, Upper,	14,495	742,785	1,856 96	43,180		43,180	172 72	
West Pennsboro township, Lower	21,705	661,696	1,654 24	58,706		58,706	234 82	
Totals,	$1,074,849	$22,190,214	$55,475 53	$3,487,617	$4,055	$3,491,672	$13,967 09	No debt.

DAUPHIN COUNTY.

Names of Assessment Districts.	Taxables.	Cleared land, acres.	Timber land, acres.	Value of all real estate.	Value of real estate exempt from taxation.	Value of real estate taxable.	Number and value of horses, mares, geldings and mules over the age of four years.		Number and value of neat cattle over the age of four years.	
							No	Value.	No	Value.
Harrisburg—1st ward,	920	334	.....	$1,457,211	$33,200	$1,424,011	71	$6,175	20	$580
2d ward,	984	76	.....	1,464,545	98,500	1,366,045	61	3,880	6	180
3d ward,	730	.....	.....	4,634,300	390,000	4,244,300	48	2,700	.....	.....
4th ward,	997	.....	.....	5,894,995	2,489,500	3,405,495	64	7,350	1	50
5th ward,	1,088	.....	.....	2,450,000	142,000	2,308,000	85	6,030	.....	.....
6th ward,	2,429	15	.....	3,272,555	184,500	3,088,055	44	2,010	.....	.....
7th ward,	1,371	194	.....	2,204,656	136,000	2,068,656	7	425	.....	.....
8th ward,	1,174	25	.....	1,683,118	81,000	1,602,118	27	1,395	2	40
9th ward,	1,303	.....	.....	2,866,425	142,000	2,724,425	44	2,900	11	220
Berrysburg borough,	135	376	.....	120,845	10,600	110,245	56	2,633	38	829
Conewago township,	310	10,216	806	593,617	7,595	586,022	326	10,711	461	8,013
Dauphin borough,	172	160	.....	181,612	17,000	164,612	24	1,250	6	107
Derry township,	530	24,740	1,821	1,654,639	40,800	1,613,839	547	24,230	764	17,080
East Hanover township,	572	15,276	8,731	742,519	19,150	723,369	476	18,815	578	11,438
Elizabethville borough,	246	164	63	251,490	38,500	212,990	60	2,415	18	353
Gratz borough,	159	1,253	356	183,687	8,500	175,187	74	3,192	67	1,303
Halifax borough,	220	21	.....	151,135	9,900	141,235	40	1,990	24	595
Halifax township,	337	13,240	4,017	600,243	15,600	584,643	353	11,187	484	7,818
Hummelstown borough,	310	419	.....	614,872	33,300	581,572	121	5,173	65	1,444
Jackson township,	207	13,900	11,761	463,373	11,650	451,723	268	9,865	392	6,408
Jefferson township,	91	7,485	6,428	137,992	1,950	136,042	268	2,860	82	1,420
Londonderry township,	275	9,320	1,115	481,744	1,400	480,344	209	9,772	267	7,265
Londonderry township, West,	112	3,246	136	312,035	4,780	307,255	105	6,070	170	4,256
Lower Paxton township,	530	16,004	1,502	1,254,598	26,300	1,228,298	660	38,835	867	20,529
Lower Swatara township,	552	7,640	357	1,195,525	15,600	1,179,925	341	22,340	444	11,295
Lykens borough, East ward,	280	214	.....	203,630	30,600	173,030	58	2,180	10	200
Lykens borough, West ward,	490	547	.....	317,651	24,600	293,051	59	2,215	20	300
Lykens township,	309	11,716	4,299	555,726	14,000	541,726	380	12,161	487	7,005
Middletown, 1st ward,	545	65	.....	303,085	14,950	288,135	37	1,670	4	75
Middletown, 2d ward,	549	153	38	790,285	62,000	728,285	65	4,800	1	20
Middletown, 3d ward,	465	286	3	445,840	45,200	400,640	76	2,935	19	380

Middle Paxton township,	275	10,308	17,352	524,624	8,300	516,324	314	10,132	297	4,415
Mifflin township,	156	6,727	2,189	499,162	20,300	478,862	243	10,845	393	8,673
Millersburg borough,	530	41	.....	506,590	41,600	464,990	87	4,325	23	427
Penbrook borough,	255	60	.....	240,920	14,000	226,920	50	2,090	12	240
Reed township,	73	2,231	830	136,958	1,500	135,458	43	1,930	42	865
Royalton borough,	300	43	30	181,745	8,400	173,345	13	785	8	200
Rush township,	41	1,966	13,980	159,149	1,000	158,149	65	2,710	25	385
Swatara township, 1st precinct,	317	454	.....	463,250	24,000	439,250	61	1,825	34	647
Swatara township, 2d precinct,	571	813	.....	1,359,141	349,400	1,009,741	299	12,890	443	10,820
Swatara township, 3d precinct,	354	6,072	250	306,070	16,800	289,270	40	1,770	75	1,220
South Hanover township,	332	6,369	453	505,683	9,000	496,683	234	14,675	281	8,620
Steelton—1st ward,	528	39	.....	381,900	37,700	344,200	31	1,215	8	150
2d ward,	459	5	.....	726,970	110,200	616,770	49	2,510	1	10
3d ward,	1,032	82	.....	2,077,700	69,500	2,008,200	85	4,240	4	100
4th ward,	364	.....	.....	397,250	28,500	368,750	13	549	3	75
5th ward,	678	6	.....	482,735	34,500	448,235	13	705	2	40
Susquehanna township, North,	294	6,047	1,028	763,774	10,400	753,374	283	13,980	367	9,625
Susquehanna township, Middle,	237	303	.....	915,935	15,600	900,335	47	1,960	14	205
Susquehanna township, South,	285	2,851	.....	1,223,315	573,800	649,515	146	6,765	263	6,027
Uniontown borough,	118	212	.....	98,340	15,400	82,940	49	1,675	21	433
Upper Paxton township,	400	12,137	3,991	785,964	35,850	750,114	386	13,620	566	11,265
Washington township,	254	9,081	2,362	637,969	10,000	627,969	286	13,905	425	8,568
Wayne township,	138	6,218	3,867	213,107	5,100	208,007	158	5,485	204	3,813
West Hanover township,	327	10,674	3,041	478,716	11,200	467,516	385	16,300	486	11,495
Wiconisco township,	548	5,433	1,151	812,749	46,750	765,999	69	1,636	62	1,035
Williamstown borough, East ward,	449	14	.....	236,805	20,500	216,305	105	2,310	20	400
Williamstown borough, West ward,	413	12	.....	230,630	13,700	216,930	36	1,865	16	320
Williams township, East precinct,	148	1,904	30	133,740	1,800	131,940	164	15,645	12	255
Williams township, West precinct,	164	3,532	87	257,268	13,000	244,268	13	1,245	44	520
Harrisburg school bonds, tax paid by the Board of Control,	.....	.....	.....	.....	.....	.....	.....	.....	.....	.....
Totals,	28,632	230,719	92,074	$53,222,107	$5,698,475	$47,523,632	8,624	$399,751	9,459	$199,482

DAUPHIN COUNTY—CONTINUED.

Names of Assessment Districts.	Value of salaries and emoluments of office, offices, posts of profit, professions, trades and occupations.	Aggregate value of all property taxable for county purposes at the rate of four mills on the dollar.	Aggregate amount of county tax assessed at the rate of four mills on the dollar.	Amount of money at interest, including mortgages, judgments, bonds, notes, stocks, etc.	Value of stages, omnibuses, hacks, cabs, etc.	Aggregate value of property taxable for State purposes at four mills on the dollar, including money at interest, stages, omnibuses, hacks, cabs, etc.	Aggregate amount of State tax assessed.	Debt of county.
Harrisburg—1st ward,	$99,600	$1,530,366	$6,121 46	$25,943	.....	$25,934	$103 77	.....
2d ward,	94,350	1,464,455	5,857 82	199,046	.....	199,046	796 18	.....
3d ward,	88,600	4,335,600	17,342 40	1,337,012	$3,430	1,340,442	5,361 77	.....
4th ward,	114,050	3,526,945	14,107 78	1,337,597	.....	1,337,597	5,350 39	.....
5th ward,	170,500	2,484,530	9,938 12	233,904	.....	233,904	935 62	.....
6th ward,	247,225	3,337 290	13,349 16	117,000	.....	117,000	468 00	.....
7th ward,	155,550	2,224,631	8,898 52	44,968	.....	44,968	179 87	.....
8th ward,	105,500	1,709,053	6,836 21	40,247	.....	40,247	160 99	.....
9th ward,	125,250	2,852,795	11,411 18	45,769	.....	45,769	183 08	.....
Berrysburg borough,	11,200	124,898	499 59	38,506	.....	38,506	154 02	.....
Conewago township,	10,350	615,096	2,460 38	65,932	.....	65,932	263 73	.....
Dauphin borough,	20,050	186,019	744 08	32,775	.....	32,775	131 10	.....
Derry township,	46,100	1,701,249	6,805 00	133,152	.....	133,152	532 61	.....
East Hanover township,	22,250	775,872	3,103 49	56,491	.....	56,491	225 96	.....
Elizabethville borough,	24,650	240,408	961 63	40,860	.....	40,860	163 44	.....
Gratz borough,	12,850	192,532	770,13	22,809	.....	22,809	91 24	.....
Halifax borough,	22,350	166,170	664 68	72,134	.....	72,134	288 54	.....
Halifax township,	17,500	621,148	2,484 59	46,828	.....	46,828	187 31	.....
Hummelstown borough,	56,600	644,789	2,579 16	208,371	.....	208,371	833 48	.....
Jackson township,	9,980	477,976	1,911 91	27,635	.....	27,635	110 54	.....
Jefferson township,	5,100	145,422	581 69	10,147	.....	10,147	40 59	.....
Londonderry township,	14,600	511,981	2,047 92	12,677	.....	12,677	50 71	.....
Londonderry township, West,	8,650	326,231	1,304 92	24,100	.....	24,100	96 40	.....
Lower Paxton township,	22,000	1,309,662	5,238 65	159,290	.....	159,290	637 16	.....
Lower Swatara township,	38,500	1,252,060	5,008 24	57,410	.....	57,410	229 64	.....
Lykens borough, East ward,	24,600	200,010	800 04	31,789	.....	31,789	127 16	.....
Lykens borough, West ward,	40,700	336,266	1,345 06	65,817	.....	65,817	263 27	.....
Lykens township,	9,550	570,442	2,281 77	41,328	.....	41,328	165 31	.....
Middletown, 1st ward,	45,475	335,355	1,341 42	17 527	.....	17,527	70 11	.....
Middletown, 2d ward,	60,950	794,055	3,176 22	67,234	.....	67,234	268 94	.....
Middletown, 3d ward,	44,450	448,405	1,793 62	85,561	.....	85,561	342 24	.....

Middle Paxton township,	13,010	548,881	2,195 32	47,917		47,917	191 67	
Mifflin township,	6,100	504,460	2,017 84	71,632		71,632	286 53	
Millersburg borough,	53,750	523,492	2,093 97	100,021	200	100,221	400 88	
Penbrook borough,	17,100	246,350	985 40	48,212		48,212	192 85	
Reed township,	5,900	144,153	576 61	200		200	80	
Royalton borough,	26,700	201,030	804 12	1,150		1,150	4 60	
Rush township,	3,200	164,444	657 78					
Swatara township, 1st precinct,	36,350	478,072	1,912 29	18,698		18,698	74 79	
Swatara township, 2d precinct,	34,200	1,067,111	4,268 44	103,978		103,978	415 91	
Swatara township, 3d precinct,	27,800	320,060	1,280 24	17,435		17,435	69 74	
South Hanover township,	23,500	543,478	2,173 91	73,609		73,609	294 44	
Steelton—1st ward,	48,300	393,865	1,575 46	32,000		32,000	128 00	
2d ward,	61,900	681,190	2,724 76	18,563	1,315	19,878	79 51	
3d ward,	129,750	2,142,290	8,569 16	28,097		28,097	112 39	
4th ward,	36,500	405,874	1,623 50	3,411		3,411	13 64	
5th ward,	63,900	512,880	2,051 52	1,000		1,000	4 00	
Susquehanna township, North,	17,700	794,679	3,178 72	41,445		41,445	165 78	
Susquehanna township, Middle,	33,050	935,550	3,742 20	35,350		35,350	141 40	
Susquehanna township, South,	15,800	678,107	2,712 43	1,300		1,300	5 20	
Uniontown borough,	11,400	96,448	385 79	33,793		33,793	135 17	
Upper Paxton township,	24,950	799,949	3,199 80	30,111		30,111	120 44	
Washington township,	15,500	665,942	2,663 77	54,860		54,860	219 44	
Wayne township,	5,350	222,665	890 62	20,873		20,873	83 51	
West Hanover township,	8,780	504,091	2,016 36	34,091		34,091	136 36	
Wiconisco township,	47,520	816,190	3,264 76	18,580		18,580	74 32	
Williamstown borough, East ward,	35,760	254,775	1,019 10	40,279		40,279	161 11	
Williamstown borough, West ward,	31,430	250,545	1,002 18	11,189		11,189	44 76	
Williams township, East precinct,	14,350	162,190	648 76	1,700		1,700	6 80	
Williams township, West precinct,	14,200	260,222	1,041 33	1,150		1,150	4 60	
Harrisburg school bonds, tax paid by the Board of Control,				[illegible]		[illegible]	1,240 40	
Total,	$2,637,930	$50,760,795	$203,043 18	$5,925,608	$4,945	$5,930,553	$23,732 21	$252,500

DELAWARE COUNTY.

Names of Assessment Districts.	Taxables.	Cleared land, acres.	Timber land, acres.	Value of all real estate.	Value of real estate exempt from taxation.	Value of real estate taxable.	Number and value of horses, mares, geldings and mules over the age of four years.		Number and value of neat cattle over the age of four years.	
							No	Value.	No	Value.
Aldan borough,	60			$230,460		$230,460	13	$705	3	$90
Aston township,	831			986,964	$22,300	964,664	264	9,730	435	8,636
Bethel township,	216			301,721	12,000	289,721	192	6,902	318	6,182
Birmingham township,	265			575,714	8,450	567,264	251	8,700	641	13,063
Concord township,	465			1,010,836	21,765	989,071	304	16,025	1,188	26,825
Chester township,	185			497,583	5,000	492,583	128	7,971	292	5,849
Clifton Heights borough,	596			782,615	15,500	767,115	126	5,085	9	175
Chichester township, Upper,	159			454,969	12,600	442,369	205	7,960	472	10,110
Chichester township, Lower,	218			647,080	10,700	636,380	103	3,550	94	2,540
Chester City,	6,734			10,657,403	820,300	9,837,103	598	31,190	55	1,285
Colwyn borough,	154			227,760	12,500	215,260	4	150	12	200
Collingdale borough,	138			342,338	8,000	334,338	28	615	25	555
Darby borough,	524			1,159,114	39,800	1,119,315	156	7,165	48	960
Darby township, Upper,	680			1,937,520	44,500	1,893,020	469	29,385	949	24,630
Darby township, Lower,	305			604,470	7,000	597,470	84	3,700	130	3,350
Eddystone borough,	205			410,985	16,000	394,985	38	1,855	21	560
Edgmont township,	209			460,795	5,500	455,295	259	8,240	790	17,370
Glenolden borough,	176			402,725	4,500	398,225	58	2,610	64	1,400
Haverford township,	437			1,779,141	20,000	1,759,141	470	22,090	961	15,241
Marple townhsip,	298			801,742	7,000	794,743	299	12,165	903	16,496
Middletown township,	624			1,943,098	712,700	1,230,398	417	18,375	834	16,900
Media borough,	1,050			2,489,509	387,160	2,102,349	189	9,475	4	75
Marcus Hook borough,	315			617,041	9,700	607,341	66	2,635	40	985
Lansdowne borough,	467			1,369,563	35,000	1,334,563	93	6,975	37	1,110
Norwood borough,	273			459,375	22,800	436,575	48	2,520	34	725
Newtown township,	203			833,388	12,000	821,388	292	15,780	789	15,600
Prospect Park borough,	243			552,895	22,000	530,895	63	2,475	5	100
Providence, Upper, township,	286			765,956	10,000	755,956	194	8,710	244	4,980
Providence, Nether, township,	459			1,266,882	13,600	1,253,282	225	10,780	270	7,065
Radnor township,	1,280			3,046,741	70,000	2,976,741	611	45,232	623	12,825
Ridley township,	427			1,163,480	18,000	1,145,480	147	6,160	219	5,625

Ridley Park borough,	274	.....	.....	1,019,276	31,600	987,676	53	1,840	[illegible]	[illegible]
Rutledge borough,	95	.....	.....	206,175	1,500	204,675	8	375	.....	.....
South Chester borough,	1,810	.....	.....	2,747,010	92,200	2,654,810	107	4,035	6	160
Swarthmore borough,	152	.....	.....	787,954	8,000	779,954	80	4,115	76	1,346
Sharon Hill borough,	207	.....	.....	511,860	13,200	498,660	65	3,250	61	1,340
Springfield township,	486	.....	.....	1,130,734	64,000	1,066,734	258	13,240	421	9,365
Thornbury township,	296	.....	.....	1,169,212	561,700	607,513	231	11,495	556	13,900
Tinicum township,	90	.....	.....	310,245	37,000	273,245	63	2,080	92	1,440
Upland borough,	605	.....	.....	608,950	10,700	598,250	91	4,785	11	255
Yeadon borough,	124	.....	.....	505,287	4,000	501,287	71	2,935	200	4,630
Total,	22,641	.....	.....	$47,776,569	$3,230,275	$44,546,294	7,421	$363,060	11,940	$254,114

Names of Assessment Districts.	Value of salaries and emoluments of office, offices, posts of profit, professions, trades and occupations.	Aggregate value of all property taxable for county purposes at the rate of ..... mills on the dollar.	Aggregate amount of county tax assessed at the rate of ..... mills on the dollar.	Amount of money at interest, including mortgages, judgments, bonds, notes, stocks, etc.	Value of stages, omnibuses, hacks, cabs, etc.	Aggregate value of property taxable for State purposes at four mills on the dollar, including money at interest, stages, omnibuses, hacks, cabs, etc.	Aggregate amount of State tax assessed.	Debt of county.
Aldan borough,	$6,850	$238,105	$833,37	$18,000	.....	$18,000	$72 00	.....
Aston township,	72,050	1,055,080	3,692 78	142,000	.....	142,000	568 00	.....
Bethel township,	10,900	313,705	1,097 98	21,000	.....	21,000	84 00	.....
Birmingham township,	21,850	610,877	2,138 07	100,000	.....	100,000	400 00	.....
Concord township,	31,000	1,062,921	3,720 22	96,000	.....	96,000	384 00	.....
Chester township,	12,200	518,594	1,815 06	105,000	.....	105,000	[illegible]	.....
Clifton Heights borough,	70,100	842,475	2,948 67	25,000	.....	25,000	[illegible]	.....
Chichester township, Upper,	12,750	473,189	1,656 16	27,000	.....	27,000	[illegible]	.....
Chichester township, Lower,	28,800	671,270	2,349 45	5,550	.....	5,[illegible]	22 00	.....
Chester city,	687,440	10,559,018	36,956 56	1,200,800	2,000	1,202,800	4,811 20	.....
Colwyn borough,	17,450	233,060	815 71	.....	.....	.....	.....	.....
Collingdale borough,	22,100	[illegible]	[illegible]	.....	.....	.....	.....	.....
Darby borough,	68,550	1,195,[illegible]	4,185 97	[illegible]	.....	[illegible],270,000	5,080 00	.....
Darby township, Upper,	61,950	2,008 985	7,031 45	180,000	.....	180,000	720 00	.....

DELAWARE COUNTY—CONTINUED.

Names of Assessment Districts.	Value of salaries and emoluments of offices, posts of profit, professions, trades and occupations.	Aggregate value of all property taxable for county purposes at the rate of ..... mills on the dollar.	Aggregate amount of county tax assessed at the rate of ..... mills on the dollar.	Amount of money at interest, including mortgages, judgments, bonds, notes, stocks, etc.	Value of stages, omnibuses, hacks, cabs, etc.	Aggregate value of property taxable for State purposes at four mills on the dollar, including money at interest, stages, omnibuses, hacks, cabs, etc.	Aggregate amount of State tax assessed.	Debt of county.
Darby township, Lower,	32,900	537,420	2,230 97	95,000	.....	950,000	380 00	.....
Eddystone borough,	21,800	419,200	1,467 20	4,500	.....	4,500	18 00	.....
Edgmont township,	10,350	491,255	1,719 39	70,000	.....	70,000	280 00	.....
Glenolden borough,	23,050	425,285	1,488 50	45,700	.....	45,700	182 80	.....
Haverford township,	45,000	1,841,472	6,445 15	210,000	.....	210,000	840 00	.....
Marple township,	14,950	838,354	2,934 24	86,600	.....	86,600	346 40	.....
Middleton township,	61,650	1,327,323	4,645 63	191,500	.....	191,500	766 00	.....
Media borough,	100,700	2,213,099	7,745 84	1,155,400	500	1,155,900	4,623 60	.....
Marcus Hook borough,	36,200	647,161	2,265 06	24,500	.....	24,500	98 00	.....
Lansdown borough,	70,000	1,412,648	4,944 27	82,400	.....	82,400	329 60	.....
Norwood borough,	35,700	475,520	1,664 32	4,600	.....	4,600	18 40	.....
Newtown township,	13,550	866,318	3,032 11	83,000	.....	83,000	332 00	.....
Prospect Park borough,	32,850	566,320	1,982 12	33,500	.....	33,500	134 00	.....
Providence, Upper, township,	19,500	789,146	2,762 01	130,000	.....	130,000	520 00	.....
Providence, Nether, township,	50,250	1,321,377	4,624 82	132,400	.....	132,400	529 60	.....
Radnor township,	122,675	3,157,473	11,051 15	952,000	.....	952,000	3,808 00	.....
Ridley township,	45,350	1,202,615	4,209 15	66,600	.....	66,600	266 40	.....
Ridley Park borough,	35,350	1,025,046	3,587 66	50,000	.....	50,000	200 00	.....
Rutledge borough,	14,550	219,600	768 60	.....	.....	.....	.....	.....
South Chester borough,	185,100	2,744,105	9,954 37	110,000	.....	110,000	440 00	.....
Swarthmore borough,	23,000	808,415	2,829 45	140,000	.....	140,000	560 00	.....
Sharon Hill borough,	28,400	531,650	1,860 78	53,000	.....	53,000	212 00	.....
Springfield township,	43,750	1,133,089	3,965 81	290,800	.....	290,800	1,163 20	.....
Thornbury township,	28,200	661,108	2,313 88	148,400	.....	148,400	593 60	.....
Tinicum township,	11,550	288,315	1,009 10	10,000	.....	10,000	40 00	.....
Upland borough,	67,900	671,190	2,349 17	109,000	.....	109,000	436 00	.....
Yeadon borough,	19,500	528,352	1,849 23	202,000	.....	202,000	808 00	.....
Total,	$2,317,765	$47,483 733	$166,193 07	$7,681,200	$2,500	$7,683,700	$30,694 80	$420,100

ELK COUNTY.

Names of Assessment Districts.	Taxables.	Cleared land, acres.	Timber land, acres.	Value of all real estate.	Value of real estate exempt from taxation.	Value of real estate taxable.	Number and value of horses, mares, geldings and mules over the age of four years.		Number and value of neat cattle over the age of four years.	
							No.	Value.	No.	Value.
Benezette township,	379	7,497	35,010	$[illegible]	$4,250	$[illegible]	150	$4,815	154	$1,540
Benzinger township,	635	21,681	37,250	259,087	11,700	247,387	240	5,260	407	4,105
Fox township,	931	18,463	23,377	293,762	30,525	263,237	123	4,292	367	3,705
Highland township,	177	2,278	50,515	289,956	3,686	286,270	66	1,955	59	590
Horton township,	600	11,100	21,300	224,201	8,800	215,401	197	4,120	172	1,740
Jay township,	337	12,967	26,269	183,162	5,450	177,712	125	2,550	118	1,200
Jones township,	915	13,410	74,766	515,036	34,800	480,236	303	7,405	315	3,150
Johnsonburg borough,	786	*1,750	.....	313,564	8,000	305,564	46	1,320	36	370
Millstone township,	155	5,645	19,300	113,015	2,250	110,765	71	2,135	64	650
Ridgway township,	461	10,152	42,784	253,540	2,900	250,640	137	3,875	119	1,190
Ridgway borough,	1,070	*925	.....	586,768	158,800	427,968	117	3,560	80	820
Spring Creek township,	561	9,115	26,880	206,236	15,800	190,436	177	6,200	142	1,550
St. Marys borough,	573	*120	.....	193,673	51,000	142,673	54	1,609	96	960
Totals,	7,580	115,063	377,451	$3,732,633	$337,875	$3,394,758	1,906	$49,277	2,129	$21,570

* Lots.

ELK COUNTY—CONTINUED.

Names of Assessment Districts.	Value of salaries and emoluments of office, offices, posts of profit, professions, trades and occupations.	Aggregate value of all property taxable for county purposes at the rate of ten mills on the dollar.	Aggregate amount of county tax assessed at the rate of ten mills on the dollar.	Amount of money at interest, including mortgages, judgments, bonds, notes, stocks, etc.	Value of stages, omnibuses, hacks, cabs, etc.	Aggregate value of property taxable for State purposes at four mills on the dollar, including money at interest, stages, omnibuses, hacks, cabs, etc.	Aggregate amount of State tax assessed.	Debt of county.
Benezette township,	$9,845	$212,595	$2,125 95	$6,008	.....	$6,008	$24 04	.....
Benzinger township,	11,715	268,467	2,684 67	17,880	.....	17,880	71 52	.....
Fox township,	23,993	295,227	2,952 27	25,240	.....	25,240	100 89	.....
Highland township,	5,765	394,660	3,946 60	5,360	.....	5,360	21 44	.....
Horton township,	18,205	239,466	2,394 66	16,100	.....	16,100	64 40	.....
Jay township,	7,290	188,752	1,887 52	4,967	.....	4,967	19 87	.....
Jones township,	27,620	518,411	5,184 11	17,675	.....	17,675	70 70	.....
Johnsonburg borough,	26,330	333,584	3,335 84	7,060	.....	7,060	28 24	.....
Millstone township,	3,740	117,290	1,172 90	.....	.....	.....	.....	.....
Ridgway township,	10,560	266,265	2,662 65	14,340	.....	14,340	57 36	.....
Ridgway borough,	42,025	474,373	4,743 73	201,904	$1,083	202,987	811 94	.....
Spring Creek township,	22,185	220,555	2,295 55	2,873	.....	2,873	11 49	.....
St. Marys borough,	18,690	163,923	1,639 23	60,100	575	60,675	242 70	.....
Total,	$227,963	$3,693,568	$36,935 68	$379,507	$1,658	$381,165	$1,524 59	$24,000

ERIE COUNTY.

Names of Assessment Districts.	Taxables.	Cleared land, acres.	Timber land, acres.	Value of all real estate.	Value of real estate exempt from taxation.	Value of real estate taxable.	Number and value of horses, mares, geldings and mules over the age of four years.		Number and value of neat cattle over the age of four years.	
							No.	Value.	No.	Value.
Albion borough,	134	.....	2,113	$96,822	$5,200	$91,632	47	$2,455	26	$444
Amity township,	320	14,931	1,561	368,879	3,200	365,679	242	12,133	801	14,442
Concord township,	328	18,220	3,910	459,000	6,560	453,040	330	16,550	787	14,234
Conneaut township,	438	23,672	.....	616,217	21,698	594,519	404	19,795	532	9,631
Corry City—1st ward,	365	.....	.....	258,652	14,500	244,153	25	1,255	39	702
2d ward,	309	.....	.....	351,197	8,000	343,197	66	3,305	62	1,000
3d ward	524	.....	.....	433,772	13,400	420,372	96	4,645	56	1,008
4th ward,	422	.....	.....	360,177	21,500	338,677	45	1,825	17	340
Elgin borough,	60	.....	.....	51,043	1,800	49,243	23	1,265	53	988
Edinboro borough,	271	.....	.....	339,683	119,275	220,408	100	5,142	51	992
Elk Creek township,	374	19,046	2,043	486,473	20,000	466,473	411	21,600	597	11,046
East Springfield borough,	139	.....	.....	201,404	13,000	188,404	109	5,270	88	1,647
Erie City—1st ward,	1,733	.....	.....	2,523,682	400,400	2,123,282	225	10,505	1	18
2d ward,	3,700	.....	.....	4,032,550	207,375	3,825,175	300	14,980	10	200
3d ward,	2,318	.....	.....	5,473,084	606,437	4,866,647	342	11,880	9	162
4th ward,	2,129	.....	.....	4,374,342	638,300	3,736,042	268	18,650	12	246
5th ward,	1,020	.....	.....	1,809,986	83,770	1,726,216	282	14,124	42	764
6th ward,	1,186	.....	.....	1,999,812	213,870	1,785,942	124	6,470	19	360
Fairview township,	515	14,857	1,500	940,996	8,000	932,996	495	21,987	472	11,149
Fairview borough,	127	.....	.....	146,798	4,075	142,723	71	3,355	31	558
Franklin township,	312	14,570	2,256	389,444	6,700	382,744	313	16,615	727	13,120
Girard township,	678	15,961	1,168	1,230,340	25,000	1,205,340	516	23,325	597	11,084
Girard borough,	236	.....	.....	378,937	37,750	341,187	109	5,320	42	780
Green township,	463	19,524	2,912	624,614	7,450	617,164	523	27,018	936	18,240
Greenfield township,	354	12,168	3,057	456,755	7,140	449,615	306	15,903	944	16,586
Harbor Creek township,	566	18,661	1,706	1,290,438	29,000	1,261,438	639	31,299	722	12,873
Lockport borough,	122	.....	.....	87,686	5,400	82,286	59	2,865	51	905
Le Boeuf township,	403	17,498	1,930	603,278	10,550	592,728	321	15,761	862	15,891
Mill Village borough,	142	.....	.....	80,449	4,700	75,749	45	2,250	50	900
McKean township,	453	18,915	2,289	606,786	13,000	593,786	468	49,320	1,118	20,276

ERIE COUNTY—CONTINUED.

Names of Assessment Districts.	Taxables.	Cleared land, acres.	Timber land, acres.	Value of all real estate.	Value of real estate exempt from taxation.	Value of real estate taxable.	Number and value of horses, mares, geldings and mules over the age of four years.		Number and value of neat cattle over the age of four years.	
							No.	Value.	No.	Value.
Middleboro township,	84	.....	.....	$56,715	$5,000	$51,715	39	$1,875	25	$439
Mill Creek township,	930	24,673	661	2,723,888	104,875	2,619,013	929	52,201	1,725	32,281
North East township,	630	22,853	2,012	1,720,501	45,560	1,674,941	649	33,075	722	13,293
North East borough, 1st ward,	446	.....	.....	495,742	121,800	373,942	107	5,195	40	720
North East borough, 2d ward,	414	.....	.....	371,695	25,100	346,595	99	4,845	25	455
Summit township,	285	13,155	739	394,092	10,263	383,829	332	16,255	785	13,778
Springfield township,	488	18,426	1,792	772,910	8,000	765,910	410	18,675	485	9,141
Union township,	445	17,738	3,525	562,560	5,900	556,660	319	15,035	871	15,372
Union City borough,	886	.....	.....	529,017	46,200	482,817	233	10,578	84	1,532
Venango township,	443	24,830	4,740	599,393	10,150	589,243	480	24,060	1,238	22,614
Wattsburg borough,	124	.....	.....	80,629	3,150	77,479	57	2,875	29	558
Wayne township,	372	19,391	3,561	502,714	17,100	485,614	322	15,936	1,051	18,957
Waterford township,	634	27,483	1,899	878,334	8,115	870,219	545	28,613	1,391	26,764
Waterford borough,	285	.....	.....	245,340	13,300	232,040	111	6,380	57	1,096
Washington township,	574	19,716	3,158	801,638	13,050	788,588	563	28,370	1,227	21,035
Total,	27,281	396,288	48,532	$41,810,075	$2,994,613	$38,815,462	12,493	$65,835	19,509	$359,121

ERIE COUNTY—CONTINUED.

Names of Assessment Districts.	Value of salaries and emoluments of office, offices, posts of profit, professions, trades and occupations.	Aggregate value of all property taxable for county purposes at the rate of two and one-half mills on the dollar.	Aggregate amount of county tax assessed at the rate of two and one-half mills on the dollar.	Amount of money at interest, including mortgages, judgments, bonds notes, stocks, etc.	Value of stages, omnibuses, hacks, cabs, etc.	Aggregate value of property taxable for State purposes at four mills on the dollar, including money at interest, stages, omnibuses, hacks, cabs, etc.	Aggregate amount of State tax assessed.	Debt of county.
Albion borough,	$3,525	$103,056	$257 64	$39,598	.....	$39,598	$158 39	.....
Amity township,	1,350	394,504	986 26	42,057	.....	42,057	168 23	.....
Concord township,	2,500	486,024	1,215 06	39,932	.....	39,932	159 73	.....
Conneaut township,	4,952	628,920	1,572 30	41,457	.....	41,457	165 83	.....
Corry City—1st ward,	14,650	260,760	651 90	21,823	$100	21,923	87 69	.....
2d ward,	15,750	363,252	908 13	49,603	.....	49,603	198 41	.....
3d ward,	33,275	465,300	1,163 25	76,178	250	76,428	305 71	.....
4th ward,	32,350	373,192	932 98	33,675	200	33,875	135 50	.....
Elgin borough,	3,400	53,896	134 74	9,045	.....	9,045	36 18	.....
Edinboro borough,	21,710	248,252	620 63	34,875	.....	34,875	139 50	.....
Elk Creek township,	11,725	510,644	1,276 61	14,803	.....	14,803	59 21	.....
East Springfield borough,	1,525	201,844	504 61	1,182	.....	1,182	4 73	.....
Erie City—1st ward,	119,975	2,253,780	5,634 45	650,962	50	651,012	2,604 05	.....
2d ward,	202,363	4,049,160	10,122 90	44,211	.....	44,211	176 84	.....
3d ward,	187,575	5,066,264	12,665 66	42,117	100	42,217	168 87	.....
4th ward,	151,650	3,906,588	9,766 47	1,500	.....	1,500	6 00	.....
5th ward,	86,420	1,827,524	4,568 81	28,196	.....	28,196	112 78	.....
6th ward,	1,500	1,884,472	4,711 18	1,000	.....	1,000	4 00	.....
Fairview township,	7,100	973,232	2,433 08	42,157	.....	42,157	168 62	.....
Fairview borough,	7,600	114,396	285 99	1,881	.....	1,881	7 52	.....
Franklin township,	1,825	111,704	279 26	1,441	.....	1,441	5 76	.....
Girard township,	25,075	1,201,824	3,004 56	44,115	.....	44,115	176 46	.....
Girard borough,	22,025	368,112	920 28	16,287	.....	16,287	65 14	.....
Green township,	2,450	671,852	1,679 63	1,057	.....	1,057	4 22	.....
Greenfield township,	6,281	185,264	463 16	74,179	.....	74,179	296 71	.....
Harbor Creek township,	14,075	1,150,604	2,876 51	11,362	.....	11,362	45 44	.....
Lockport borough,	4,200	90,296	225 74	1,465	.....	1,465	5 86	.....
Le Boeuf township,	4,300	628,680	1,571 70	34,782	.....	34,782	139 12	.....
Mill Village borough,	6,925	85,824	214 56	33,172	.....	33,172	132 68	.....
McKean township,	6,370	669,752	1,674 38	169,012	.....	169,012	676 04	.....

ERIE COUNTY—Continued.

Names of Assessment Districts.	Value of salaries and emoluments of office, offices, posts of profit, professions, trades and occupations.	Aggregate value of all property taxable for county purposes at the rate of two and one-half mills on the dollar.	Aggregate amount of county tax assessed at the rate of two and one-half mills on the dollar.	Amount of money at interest, including mortgages, judgments, bonds, notes, stocks, etc.	Value of stages, omnibuses, hacks, cabs, etc.	Aggregate value of property taxable for State purposes at four mills on the dollar, including money at interest, stages, omnibuses, hacks, cabs, etc.	Aggregate amount of State tax assessed.	Debt of county.
Middleboro township,	$5,275	$59,304	$148 26	$23,150	.....	$23,150	$92 60	.....
Mill Creek township,	19,725	2,723,220	6,808 05	242,805	.....	242,805	971 22	.....
North East township,	9,875	1,731,184	4,327 96	128,660	.....	128,660	514 64	.....
North East borough, 1st ward,	36,475	416,332	1,040 83	162,907	$480	163,387	653 55	.....
North East borough, 2d ward,	24,725	376,620	941 55	151,467	.....	151,467	605 87	.....
Summit township,	1,850	415,712	1,039 28	35,562	.....	35,562	142 25	.....
Springfield township,	9,230	802,956	2,007 39	77,325	.....	77,325	309 30	.....
Union township,	6,685	594,252	1,485 63	16,760	.....	16,760	67 04	.....
Union City borough,	63,121	558,048	1,395 12	194,858	860	195,718	782 87	.....
Venango township,	6,275	642,192	1,605 48	45,480	.....	45,480	181 92	.....
Wattsburg borough,	8,800	89,712	224 28	26,107	.....	26,107	104 43	.....
Wayne township,	3,865	524,372	1,310 93	53,622	.....	53,622	214 49	.....
Waterford township,	5,400	930,996	2,327 49	55,180	.....	55,480	221 92	.....
Waterford borough,	19,600	259,116	647 79	175,502	500	176,002	704 01	.....
Washington township,	8,075	846,068	2,115 17	72,680	75	72,755	291 02	.....
Totals,	$1,352,234	$41,179,652	$102,949 13	$7,146,487	$9,030	$7,155,517	$28,622 10	.....

FAYETTE COUNTY.

Names of Assessment Districts.	Taxables.	Cleared land, acres.	Timber land, acres.	Value of all real estate.	Value of real estate exempt from taxation.	Value of real estate taxable.	Number and value of horses, mares, geldings and mules over the age of four years.		Number and value of neat cattle over the age of four years.	
							No.	Value.	No.	Value.
Bellevernon borough,	377			$266,267	$15,250	$251,017	50	$1,885	10	$180
Bridgeport borough,	563			495,820	41,500	454,320	81	5,223	11	275
Brownsville borough,	503			646,728	56,000	590,728	69	3,445	14	340
Brownsville township,	84	845		101,916	625	101,291	30	1,535	26	515
Bullskin township,	890	23,025	3,575	882,820	8,200	874,620	365	16,315	295	5,371
Connellsvile borough—1st ward,	257			537,880	97,500	440,380	51	1,835	11	245
2d ward,	389			415,135	23,000	392,135	31	960	10	210
3d ward,	447			497,225	44,500	452,725	83	4,070	25	485
4th ward,	404			385,980	60,500	325,480	36	1,295	41	1,045
Connellsville township,	406	2,250	4,875	588,720	6,200	582,529	126	5,140	78	1,802
Dawson borough,	198			206,090	16,500	189,590	53	1,905	18	348
Dunbar borough,	275			216,820	15,000	201,820	81	3,825	38	667
Dunbar township,	1,845	30,115	3,525	3,572,278	42,500	3,529,778	855	39,674	536	8,670
Fairchance borough,	280			201,979	2,500	199,479	61	2,335	22	400
Fayette City borough,	267			237,602	22,500	215,102	40	2,040	26	460
Franklin township,	428	20,850	1,225	1,156,145	9,750	1,146,395	427	16,660	409	7,186
Georges township,	851	25,265	9,835	1,776,433	16,000	1,760,433	355	13,813	469	5,807
German township,	492	17,420	2,380	1,113,466	14,500	1,117,966	535	25,450	508	8,373
Henry Clay township,	297	11,570	16,250	175,498	5,500	169,998	168	7,750	352	4,456
Jefferson township,	462	13,365	1,020	1,277,945	15,250	1,262,695	408	14,645	458	5,731
Lower Tyrone township,	361	3,650	985	419,392	14,000	405,292	213	8,282	268	3,702
Luzerne township,	366	17,460	1,205	1,120,789	16,750	1,104,039	430	16,850	395	6,945
Masontown borough,	128			102,729	12,000	90,729	46	2,085	35	621
Menallen township,	407	10,280	1,515	733,457	11,500	721,957	308	19,850	349	7,560
Markleysburg borough,	69			29,123	1,500	27,623	28	1,070	54	541
New Haven borough,	360			428,982	18,250	410,732	51	2,905	29	590
Nicholson township,	382	11,410	1,155	773,207	12,150	761,057	392	14,203	459	5,779
North Union township,	1,324	11,960	3,785	2,960,157	24,800	2,935,357	532	23,925	296	7,178
Ohio Pyle borough,	97			80,206	3,400	76,806	14	330	8	152
Perry township,	582	11,645	235	982,015	18,250	963,765	357	14,290	296	5,398

FAYETTE COUNTY—CONTINUED.

Names of Assessment Districts.	Taxables.	Cleared land, acres.	Timber land, acres.	Value of all real estate.	Value of real estate exempt from taxation.	Value of real estate taxable.	Number and value of horses, mares, geldings and mules over the age of four years.		Number and value of neat cattle over the age of four years.	
							No.	Value.	No.	Value.
Point Marion borough,	115	.....	.....	$106,637	$3,350	$103,287	23	$1,260	13	$195
Redstone township,	289	11,920	1,445	863,265	9,920	853,345	189	8,066	312	4,629
Saltlick township,	343	12,315	10,425	184,063	4,150	179,913	169	7,076	398	4,487
South Union township,	663	6,985	3,125	1,571,042	8,250	1,562,792	270	13,155	231	4,160
Springfield township,	491	12,375	25,280	239,685	7,525	232,160	359	9,252	463	5,860
Springhill township,	462	17,450	1,015	775,134	15,850	759,284	320	11,850	398	4,404
Stewart township,	351	10,175	19,850	187,474	3,375	184,099	258	6,440	189	2,840
Union borough—1st ward,	290	.....	.....	964,850	.....	964,850	90	4,300	25	430
2d ward,	550	.....	.....	1,222,245	320,850	901,395	51	2,890	72	1,600
3d ward,	568	.....	.....	825,020	110,500	714,520	79	3,825	86	2,220
4th ward,	562	.....	.....	943,692	195,250	748,442	48	2,215	5	140
Upper Tyrone township,	892	3,695	130	843,001	12,150	830,851	256	9,465	179	2,730
Washington township,	432	6,050	430	703,478	8,175	695,303	212	10,333	198	3,122
Wharton township,	458	15,480	42,530	289,575	6,225	283,350	398	10,944	492	5,492
Total,	20,167	307,555	155,795	$32,120,974	$1,351,445	$30,769,529	8,998	$374,661	8,067	$133,344

FAYETTE COUNTY—CONTINUED.

Names of Assessment Districts	Value of salaries and emoluments of office, offices, posts of profit, professions, trades and occupations.	Aggregate value of all property taxable for county purposes at the rate of five mills on the dollar.	Aggregate amount of county tax assessed at the rate of five mills on the dollar.	Amount of money at interest, including mortgages, judgments, bonds, notes, stocks, etc.	Value of stages, omnibuses, hacks, cabs, etc.	Aggregate value of property taxable for State purposes at four mills on the dollar, including money at interest, stages, omnibuses, hacks, cabs, etc.	Aggregate amount of State tax assessed.	Debt of county.
Bellevernon borough,	$45,750	$298,832	$1,494 16	$36,120	$425	$36,745	$146 18	
Bridgeport borough,	65,220	525,038	2,625 19	37,252	800	38,052	152 21	
Brownsville borough	53,875	648,388	3,241 94	198,298	375	198,673	794 69	
Brownsville township,	7,875	111,216	556 08					
Bullskin township,	64,625	960,934	4,804 67	36,682		36,682	146 73	
Connellsville borough—1st ward,	32,100	474,560	2,372 80	75,330	1,350	76,680	306 72	
2d ward,	49,900	443,205	2,216 02	18,138		18,138	72 55	
3d ward,	55,650	512,930	2,564 65	99,682		99,682	398 73	
4th ward,	53,475	381,295	1,906 48	47,815		47,815	191 26	
Connellsville township,	43,175	632,646	3,163 23	10,345		10,345	41 38	
Dawson borough,	26,375	218,218	1,091 09	28,145	325	28,470	113 88	
Dunbar borough,	36,700	243,012	1,215 06	19,968	350	19,968	79 83	
Dunbar township,	189,480	3,767,602	18,838 01	172,945	165	173,110	692 44	
Fairchance borough,	22,950	225,164	1,125 82	57,365	500	57,915	231 66	
Fayette City borough,	27,950	245,552	1,227 76	32,780		32,780	131 12	
Franklin township	32,075	1,202,316	6,011 58	337,460		337,460	1,349 84	
Georges township,	66,325	1,846,378	9,231 89	295,290	200	295,490	1,181 96	
German township,	34,925	1,186,714	5,933 57	84,267		84,276	337 07	
Henry Clay township,	15,050	197,254	986 27	10,573		10,573	42 29	
Jefferson township	41,987	1,227,056	6,625 28	64,610		64,610	258 24	
Lower Tyrone township	29,350	446,726	2,233 63	41,330		41,330	165 32	
Luzerne township,	26,150	1,133,984	5,769 92	75,710		75,710	302 84	
Masontown borough,	16,175	169,610	548 05	18,657	125	18,782	75 13	
Menallen township,	29,875	779,242	3,896 21	89,688		89,688	356 75	
Markleysburg borough,	7,150	36,384	181 92	14,042		14,042	56 17	
New Haven borough,	40,505	454,732	2,273 66	101,578		101,578	406 31	
Nicholson township,	27,795	808,824	4,044 17	74,740		74,740	298 16	
North Union township,	132,420	3,098,880	15,494 40	556,577		556,577	2,226 30	
Ohio Pyle borough,	11,750	89,038	445 19	44,925		44,925	50 70	
Perry township,	48,425	1,031,878	5,159 39	68,905		68,905	272 38	

FAYETTE COUNTY—CONTINUED.

Names of Assessment Districts.	Value of salaries and emoluments of office, offices, posts of profit, professions, trades and occupations.	Aggregate value of all property taxable for county purposes at the rate of five mills on the dollar.	Aggregate amount of county tax assessed at the rate of five mills on the dollar.	Amount of money at interest, including mortgages, judgments, bonds, notes, stocks, etc.	Value of stages, omnibuses, hacks, cabs, etc.	Aggregate value of property taxable for State purposes at four mills on the dollar, including money at interest, stages, omnibuses, hacks, cabs, etc.	Aggregate amount of State tax assessed.	Debt of county.
Point Marion borough,	$12,650	$117,392	$586 96	$20,720	$125	$20,845	$83 38	.....
Redstone township,	18,450	884,490	4,422 45	50,645	.....	50,645	202 58	.....
Saltlick township,	13,950	205,426	1,027 13	70,163	.....	17,163	68 65	.....
South Union township,	69,225	1,649,332	8,246 66	257,875	.....	257,875	1,031 50	.....
Springfield township,	26,400	273,672	1,368 36	14,880	.....	14,880	59 52	.....
Springhill township,	31,800	807,338	4,036 69	59,170	.....	59,170	236 68	.....
Stewart township,	20,225	213,604	1,068 02	4,245	.....	4,245	16 98	.....
Union borough—1st ward,	44,650	1,014,230	5,071 15	245,700	2,550	248,250	993 00	.....
2d ward,	67,400	973,285	4,866 42	294,150	1,800	295,950	1,183 80	.....
3d ward,	74,475	795,040	3,975 20	225,495	.....	225,495	901 98	.....
4th ward,	71,250	822,047	4,110 27	227,862	.....	227,862	911 45	.....
Upper Tyrone township,	88,300	931,346	4,656 73	105,932	.....	105,932	423 73	.....
Washington township,	42,650	751,408	3,777 04	40,353	.....	40,353	161 41	.....
Wharton township,	23,750	323,536	1,617 68	22,040	100	22,140	88 56	.....
Total,	$1,940,230	$33,217,764	$166,108 82	$4,303,452	$9,265	$4,312,717	$17,250 86	$30,000

FOREST COUNTY.

Names of Assessment Districts.	Taxables.	Cleared land, acres.	Timber land, acres.	Value of all real estate.	Value of real estate exempt from taxation.	Value of real estate taxable.	Number and value of horses, mares, geldings and mules over the age of four years.		Number and value of neat cattle over the age of four years.	
							No.	Value.	No.	Value.
Barnett,	301	14,366	5,247	$201,718	$3,850	$197,868	183	$5,130	197	$1,970
Green,	240	15,284	8,628	264,554	8,850	255,704	131	4,123	165	1,650
Harmony,	217	19,345	791	166,552	4,250	162,302	204	6,255	192	1,920
Hickory,	249	15,834	6,460	204,788	2,650	202,138	133	4,915	155	1,550
Howe,	289	24,334	34,318	416,584	11,050	405,534	116	4,675	108	1,080
Jenks,	675	31,050	33,600	416,101	7,300	408,801	228	6,611	208	2,080
Kingsley,	202	34,000	10,000	362,105	4,000	358,105	150	5,485	148	1,480
Tionesta,	186	24,015	4,039	136,786	3,100	133,686	164	5,800	197	1,970
Tionesta borough,	221	674	.....	147,846	44,100	103,746	72	1,560	40	400
Total,	2,580	178,902	103,083	$2,317,434	$89,750	$2,227,684	1,381	$42,554	1,408	$14,080

FOREST COUNTY—CONTINUED.

Names of Assessment Districts.	Value of salaries and emoluments of office, offices, posts of profit, professions, trades and occupations.	Aggregate value of all property taxable for county purposes at the rate of nine mills on the dollar.	Aggregate amount of county tax assessed at the rate of nine mills on the dollar.	Amount of money at interest, including mortgages, judgments, bonds, notes, stocks, etc.	Value of stages, omnibuses, hacks, cabs, etc.	Aggregate value of property taxable for State purposes at four mills on the dollar, including money at interest, stages, omnibuses, hacks, cabs, etc.	Aggregate amount of State tax assessed.	Debt of county.
Barnett,	$11,565	$216,533	$1,948 79	$9,292	$195	$9,487	$37 95	$26,000
Green,	7,295	268,772	2,418 95	41,139	.....	41,139	164 55	.....
Harmony,	7,705	178,132	1,603 64	20,981	180	21,161	84 64	.....
Hickory,	9,200	217,843	1,960 59	10,099	.....	10,099	40 40	.....
Howe,	14,600	425,089	3,831 20	4,545	.....	4,545	18 18	.....
Jenks,	27,560	445,052	4,005 46	17,882	525	18,407	73 63	.....
Kingsley,	6,860	371,930	3,347 37	8,985	100	9,085	36 34	.....
Tionesta,	2,595	142,051	1,278 46	3,393	.....	3,393	13 57	.....
Tionesta borough,	12,440	118,146	1,063 14	48,176	220	48,396	193 58	.....
Total,	$99,880	$2,384,198	$21,457 60	$164,492	$1,220	$165,712	$662 84	$26,000

FRANKLIN COUNTY.

Names of Assessment Districts.	Taxables.	Cleared land, acres.	Timber land, acres.	Value of all real estate.	Value of real estate exempt from taxation.	Value of real estate taxable.	Number and value of horses, mares, geldings and mules over the age of four years.		Number and value of neat cattle over the age of four years.	
							No.	Value.	No.	Value.
Antrim township,	1,320	37,461	2,900	$1,923,967	$19,600	$1,904,367	1,469	$53,827	1,490	$23,318
Chambersburg—1st ward,	675	167	.....	605,362	135,400	469,962	79	2,635	28	415
2d ward,	887	.....	.....	813,929	38,300	775,629	98	4,375	6	60
3d ward,	904	57	.....	448,301	39,450	408,851	86	3,308	14	191
4th ward,	529	.....	.....	595,625	37,000	558,625	84	3,650	14	275
Fannett township,	706	18,543	17,874	424,205	11,300	412,905	517	15,618	558	5,786
Green township,	1,175	21,931	8,587	1,306,580	62,950	1,243,630	1,044	33,815	897	11,185
Guilford township,	1,111	24,982	3,112	1,644,081	16,645	1,627,436	1,244	39,582	1,214	17,024
Greencastle borough,	553	3	.....	374,628	71,075	303,553	113	3,919	38	602
Hamilton township,	597	15,842	4,523	517,216	10,100	507,116	521	12,672	596	6,637
Letterkenney township,	706	23,945	15,560	771,304	16,350	754,954	704	20,347	719	8,744
Lurgan township,	449	12,893	6,005	337,138	5,700	331,438	394	9,593	391	4,616
Metal township,	471	10,313	10,367	276,048	12,700	263,348	349	9,230	376	3,754
Montgomery township,	920	27,804	8,977	1,198,295	44,290	1,154,005	1,004	33,504	974	14,565
Mercersburg borough,	318	.....	.....	209,895	24,400	185,495	50	1,660	24	497
Peters township,	916	23,380	7,407	1,112,329	32,350	1,079,979	790	32,515	965	14,271
Quincy township,	929	13,425	12,451	861,556	13,760	847,796	621	23,341	668	6,890
St. Thomas township,	683	20,974	9,658	818,455	18,600	799,855	628	17,125	694	8,625
Southampton township,	640	17,528	7,166	816,916	21,300	795,616	630	16,522	580	7,924
Washington township,	949	17,921	7,740	1,218,975	26,000	1,192,975	825	28,679	891	13,558
Waynesboro, 1st ward,	554	16	.....	367,094	18,100	348,994	70	4,820	15	280
Waynesboro, 2d ward,	361	.....	.....	281,417	15,300	266,117	65	2,040	4	65
Waynesboro, 3d ward,	520	52	.....	304,974	2,000	302,974	76	3,840	10	270
Warren township,	164	5,650	12,374	65,210	5,625	59,585	203	8,010	190	2,312
Total,	17,037	292,887	134,701	$17,293,500	$698,295	$16,595,205	11,664	$384,627	11,356	$151,864

FRANKLIN COUNTY—CONTINUED.

Names of Assessment Districts.	Value of salaries and emoluments of office, offices, posts of profit, professions, trades and occupations.	Aggregate value of all property taxable for county purposes at the rate of three mills on the dollar.	Aggregate amount of county tax assessed at the rate of three mills on the dollar.	Amount of money at interest, including mortgages, judgments, bonds, notes, stocks, etc.	Value of stages, omnibuses, hacks, cabs, etc.	Aggregate value of property taxable for State purposes at four mills on the dollar, including money at interest, stages, omnibuses, hacks, cabs, etc.	Aggregate amount of State tax assessed.	Debt of county.
Antrim township,	$26,245	$2,007,757	$6,023 27	$272,058	.....	$272,058	$1,088 23	.....
Chambersburg—1st ward,	23,255	496,267	1,488 80	123,255	.....	123,255	493 02	.....
2d ward,	31,110	811,174	2,433 52	632,345	$850	633,195	2,532 78	.....
3d ward,	30,520	442,870	1,328 61	128,625	.....	128,625	514 50	.....
4th ward,	21,420	583,970	1,751 91	164,995	1,205	166,200	664 80	.....
Fannett township,	15,615	449,924	1,349 77	56,883	.....	56,883	227 53	.....
Green township,	30,850	1,319,480	3,958 44	186,308	.....	186,308	745 23	.....
Guilford township,	21,885	1,705,927	5,117 78	345,378	.....	345,378	1,381 51	.....
Greencastle borough,	22,030	330,104	990 31	168,785	580	169,365	677 46	.....
Hamilton township,	10,595	537,020	1,611 06	100,130	20	100,150	400 60	.....
Letterkenney township,	12,835	796,880	2,390 64	193,778	.....	193,778	775 11	.....
Lurgan township,	7,500	353,147	1,059 44	52,213	.....	52,213	208 85	.....
Metal township,	10,495	286,827	860 48	44,485	.....	44,485	177 94	.....
Montgomery township,	17,570	1,319,644	3,658 93	98,115	.....	98,115	392 46	.....
Mercersburg borough,	11,205	198,857	596 57	156,185	545	156,730	626 92	.....
Peters township,	31,585	1,158,350	3,475 05	281,400	145	281,545	1,126 18	.....
Quincy township,	23,090	901,117	2,703 35	115,033	.....	115,033	460 13	.....
St. Thomas township,	13,765	839,370	2,518 11	77,710	10	77,720	310 88	.....
Southampton township,	11,825	831,882	2,495 66	83,013	.....	83,013	332 05	.....
Washington township,	21,165	1,256,377	3,769 13	115,928	815	116,743	466 97	.....
Waynesboro, 1st ward,	22,340	376,434	1,129 30	117,970	755	118,725	474 90	.....
Waynesboro, 2d ward,	14,505	282,227	848 18	81,488	1,150	82,638	330 55	.....
Waynesboro, 3d ward,	21,270	328,364	985 06	91,103	490	91,593	366 37	.....
Warren township,	2,510	72,417	217 25	19,480	.....	19,480	77 92	.....
Total,	$455,185	$17,586,881	$52,760 62	$3,706,663	$6,565	$3,713,228	$14,852 89	None.

FULTON COUNTY.

Names of Assessment Districts.	Taxables.	Cleared land, acres.	Timber land, acres.	Value of all real estate.	Value of real estate exempt from taxation.	Value of real estate taxable.	Number and value of horses, mares, geldings and mules over the age of four years.		Number and value of neat cattle over the age of four years.	
							No.	Value.	No.	Value.
Ayr,	462	20,856	16,709	$187,102	.....	$187,102	384	$9,860	312	$6,396
Belfast,	312	14,517	13,588	48,338	.....	48,338	211	4,320	296	2,691
Bethel,	309	14,381	10,609	108,685	.....	108,685	287	6,530	318	3,589
Brush Creek,	267	7,702	19,324	57,059	.....	57,059	213	4,075	235	1,414
Dublin,	349	6,703	16,506	88,625	.....	88,625	318	7,320	309	4,103
Licking Creek,	324	17,492	15,983	57,472	.....	57,472	229	4,120	318	1,912
McConnellsburg,	213	42	.....	49,393	.....	49,393	72	1,860	57	945
Taylor,	341	6,983	4,987	92,656	.....	92,656	231	6,820	321	2,864
Thompson,	253	6,998	6,891	56,809	.....	56,809	234	4,530	318	2,832
Todd,	236	6,497	3,692	79,829	.....	79,829	211	3,440	163	2,026
Union,	227	5,898	9,762	48,783	.....	48,783	178	3,150	237	1,793
Wells,	269	4,598	6,090	60,276	.....	60,276	163	3,120	198	1,643
Total,	3,562	112,667	124,141	$935,027	.....	$935,027	2,731	$59,145	3,082	$32,208

FULTON COUNTY—CONTINUED.

Names of Assessment Districts.	Value of salaries and emoluments of office, offices, posts of profit, professions, trades and occupations.	Aggregate value of all property taxable for county purposes at the rate of ten mills on the dollar.	Aggregate amount of county tax assessed at the rate of ten mills on the dollar.	Amount of money at interest, including mortgages, judgments, bonds, notes, stocks, etc.	Value of stages, omnibuses, hacks, cabs, etc.	Aggregate value of property taxable for State purposes at four mills on the dollar, including money at interest, stages, omnibuses, hacks, cabs, etc.	Aggregate amount of State tax assessed.	Debt of county.
Ayr,	$920	$204,278	$2,042 78	$46,075	.....	$46,075	$184 30	.....
Belfast,	575	55,924	559 24	11,965	.....	11,965	47 86	.....
Bethel,	710	119,514	1,195 14	28,002	.....	28,002	112 01	.....
Brush Creek,	480	63,028	630 28	12,670	.....	12,670	50 68	.....
Dublin,	685	100,733	1,007 33	15,210	.....	15,210	60 84	.....
Licking Creek,	410	63,914	639 14	1,985	.....	1,985	7 94	.....
McConnellsburg,	3,850	56,048	560 48	52,925	.....	52,925	211 70	$2,542 10
Taylor,	790	103,130	1,031 30	16,320	.....	16,320	65 28	.....
Thompson,	685	64,856	648 56	12,870	.....	12,870	51 48	.....
Todd,	540	85,835	858 35	9,735	.....	9,735	38 94	.....
Union,	490	54,216	542 16	2,200	.....	2,200	8 80	.....
Wells,	675	65,714	657 14	9,030	.....	9,030	36 12	.....
Total,	$10,810	$1,037,190	$10,371 90	$218,987	.....	$218,987	$875 95	$2,542 10

S B.-7-95

GREENE COUNTY.

Names of Assessment Districts.	Taxables.	Cleared land, acres.	Timber land, acres.	Value of all real estate.	Value of real estate exempt from taxation.	Value of real estate taxable.	Number and value of horses, mares, geldings and mules over the age of four years.		Number and value of neat cattle over the age of four years.	
							No.	Value.	No.	Value.
Aleppo township,	554	17,400	.....	$450,485	$8,800	$441,685	373	$11,565	443	$5,585
Center township,	545	24,150	.....	955,171	24,100	931,071	701	18,200	628	9,406
Cumberland township,	598	23,150	.....	929,918	14,200	915,718	525	16,640	473	7,204
Carmichaels borough,	194	.....	.....	135,[illegible]	12,900	122,[illegible]	[illegible]	2,365	18	365
Dunkard township,	507	18,150	.....	640,128	13,200	626,928	353	12,112	385	5,217
Franklin township,	714	24,340	.....	1,083,937	26,150	1,057,787	503	17,985	444	8,170
Gilmore township,	273	13,200	.....	383,844	7,100	376,744	320	10,483	357	3,816
Greene township,	219	10,900	.....	494,771	13,200	481,571	209	8,869	189	3,210
Greensboro borough,	165	.....	.....	99,263	4,800	94,463	23	911	5	75
Jackson township,	326	16,850	.....	477,505	6,400	471,105	341	8,420	375	3,900
Jefferson township,	370	13,300	.....	593,858	15,500	578,358	272	9,175	263	3,543
Jefferson borough,	154	.....	.....	80,257	4,250	76,007	34	1,220	17	171
Morgan township,	349	14,700	.....	626,333	10,000	616,333	330	8,252	306	4,802
Morris township,	509	20,750	.....	703,255	25,200	678,055	525	11,865	486	[illegible]
Monongahela township,	319	10,520	.....	497,439	12,600	484,839	181	6,170	169	[illegible]
Mt. Morris borough,	140	.....	.....	64,462	3,600	60,862	81	2,315	55	[illegible]
Perry township,	352	18,375	.....	453,919	13,000	440,919	336	9,300	352	[illegible]
Richhill township,	847	34,700	.....	928,701	26,000	[illegible]	859	21,925	795	[illegible]
Springhill township,	474	18,445	.....	371,220	7,900	363,320	390	12,950	474	[illegible]
Washington township,	301	16,460	.....	577,790	6,100	571,690	295	9,870	315	[illegible]
Wayne township,	504	23,710	.....	705,001	8,900	696,101	480	15,315	521	9,240
Whitely township,	357	17,890	.....	597,512	11,800	585,712	213	9,850	250	4,175
Waynesburg, North ward,	239	.....	.....	419,540	100,500	319,040	115	4,095	27	375
Waynesburg, South ward,	660	.....	.....	550,105	84,900	465,205	109	4,010	44	780
Total,	9,770	336,990	.....	$12,820,249	$461,100	$12,359,149	7,578	$236,892	7,374	$103,001

GREENE COUNTY—CONTINUED.

Names of Assessment Districts.	Value of salaries and emoluments of office, offices, posts of profit, professions, trades and occupations.	Aggregate value of all property taxable for county purposes at the rate of four and one-half mills on the dollar.	Aggregate amount of county tax assessed at the rate of four and one-half mills on the dollar.	Amount of money at interest, including mortgages, judgments, bonds, notes, stocks, etc.	Value of stages, omnibuses, hacks, cabs, etc.	Aggregate value of property taxable for State purposes at four mills on the dollar, including money at interest, stages, omnibuses, hacks, cabs, etc.	Aggregate amount of State tax assessed.	Debt of county.
Aleppo township,	$9,150	$467,985	$2,105 93	$31,470	.....	$31,470	$125 88	.....
Center township,	11,450	970,127	4,365 57	70,292	.....	70,292	281 16	.....
Cumberland township,	8,350	947,912	4,265 60	70,000	.....	70,000	280 00	.....
Carmichaels borough,	7,300	132,965	598 34	80,800	.....	80,800	323 20	.....
Dunkard township,	9,650	653,907	3,942 58	50,824	.....	50,824	203 29	.....
Franklin township,	14,750	1,098,692	4,944 11	62,444	.....	62,444	249 77	.....
Gilmore township,	5,250	396,293	1,783 31	6,925	.....	6,925	27 70	.....
Greene township,	5,150	498,800	2,244 60	31,143	.....	31,143	124 57	.....
Greensboro borough,	1,400	96,849	435 82	14,860	.....	14,860	59 44	.....
Jackson township,	8,900	492,325	2,215 46	47,015	.....	47,015	188 06	.....
Jefferson township,	8,000	599,078	2,695 85	47,600	.....	47,600	190 40	.....
Jefferson borough,	4,200	81,598	367 19	20,981	$200	21,181	84 72	.....
Morgan township,	9,445	638,832	2,874 74	54,701	.....	54,701	218 80	.....
Morris township,	11,750	708,860	3,189 87	17,410	.....	17,410	69 64	.....
Monongahela township,	6,950	500,711	2,253 19	19,570	.....	19,570	78 28	.....
Mt. Morris borough,	4,485	68,026	306 11	63,750	200	63,950	255 80	.....
Perry township,	8,100	462,301	2,080 35	16,959	.....	16,959	67 83	.....
Richhill township,	18,350	956,903	4,306 06	61,975	.....	61,975	247 90	.....
Springhill township,	8,850	390,255	1,756 14	13,121	.....	13,121	52 48	.....
Washington township,	8,050	594,255	2,674 14	26,817	.....	26,817	107 26	.....
Wayne township,	4,700	723,356	3,255 10	30,305	.....	30,305	121 22	.....
Whitely township,	7,250	606,987	2,731 44	58,101	.....	58,101	232 40	.....
Waynesburg, North ward,	5,980	329,490	1,482 70	100,781	1,100	101,881	407 52	.....
Waynesburg, South ward,	13,750	483,745	2,176 85	151,365	.....	151,365	605 46	.....
Total,	$201,210	$12,900,252	$58,051 05	$1,149,209	$1,500	$11,507,091	$4,602 78	.....

HUNTINGDON COUNTY.

Names of Assessment Districts.	Taxables.	Cleared land, acres.	Timber land, acres.	Value of all real estate.	Value of real estate exempt from taxation.	Value of real estate taxable.	Number and value of horses, mares, geldings and mules over the age of four years.		Number and value of neat cattle over the age of four years.	
							No.	Value.	No.	Value.
Alexandria,	177	.....	.....	$64,569	$18,000	$46,569	42	$1,360	21	$360
Barree township,	194	6,596	5,197	109,157	7,000	102,157	165	3,760	147	2,205
Brady township,	308	8,416	10,349	165,410	9,200	156,210	156	3,508	156	2,340
Broad Top city,	75	290	60	25,005	1,200	23,805	25	605	24	360
Coalmont borough,	64	.....	12	10,926	400	10,526	9	150	17	170
Cass township,	163	9,479	11,055	80,145	13,700	66,445	187	3,860	209	3,135
Cassville borough	70	275	17	22,560	4,100	18,460	26	765	17	255
Clay township,	227	12,438	4,067	78,229	6,900	71,329	207	4,850	199	1,990
Carbon township,	304	2,570	19,087	128,021	10,880	117,141	81	3,240	128	1,920
Cromwell township,	333	10,041	18,549	98,241	6,400	91,841	262	6,970	200	3,900
Dudley borough,	98	106	.....	24,051	6,000	18,051	19	760	24	360
Dublin township,	329	13,472	3,046	81,108	4,590	76,518	219	3,500	193	2,880
Franklin township,	217	10,406	7,990	281,109	13,050	268,059	277	11,215	253	3,795
Henderson township,	222	18,320	5,669	65,934	4,000	61,934	176	3,552	168	2,520
Hopewell township,	228	1,129	5,456	64,548	4,900	59,648	93	2,505	119	1,785
Huntingdon—1st ward,	339	.....	.....	267,668	88,000	179,668	31	1,540	22	335
2d ward,	521	.....	.....	433,483	45,300	388,183	46	1,340	15	170
3d ward,	562	.....	.....	265,937	300	265,637	69	2,090	24	360
4th ward,	582	.....	.....	200,219	4,100	196,119	38	880	16	250
Jackson township,	442	10,125	23,925	184,7[illegible]	18,000	166,783	351	6,464	252	3,753
Juniata township,	112	5,687	5,023	38,333	3,000	35,333	144	3,261	130	1,782
Lincoln township,	186	1,061	3,800	[illegible]	9,[illegible]	71,0[illegible]	116	3,385	143	2,195
Logan township,	300	6,896	7,217	237,029	19,650	217,379	200	4,445	1[illegible]	2,287
Mapleton borough,	241	31	.....	66,656	7,1[illegible]	59,506	19	545	22	330
Marklesburg borough	93	521	60	37,566	14,800	32,766	32	1,120	27	405
Miller township,	113	4,952	7,441	70,212	2,900	67,312	146	3,065	135	2,010
Mt. Union borough,	356	.....	.....	135,800	14,000	121,800	43	990	33	495
Morris township,	241	5,901	3,097	166,971	6,550	160,421	161	3,8[illegible]	153	2,295
Oneida township,	154	6,639	5,116	62,294	3,000	59,294	137	3,620	161	2,415
Orbisonia borough,	275	.....	.....	64,490	3,850	60,640	37	850	35	505
Penn township,	301	9,895	9,164	146,360	4,000	142,360	221	[illegible]	277	3,936

HUNTINGDON COUNTY—CONTINUED.

Names of Assessment Districts.	Taxables.	Cleared land, acres.	Timber land, acres.	Value of all real estate.	Value of real estate exempt from taxation.	Value of real estate taxable.	Number and value of horses, mares, geldings and mules over the age of four years.		Number and value of neat cattle over the age of four years.	
							No.	Value.	No.	Value.
Porter township,	275	10,629	9,363	$218,942	$7,000	$211,942	239	$4,931	263	$3,945
Rockhill borough,	239	.....	.....	51,549	4,000	47,549	13	265	24	365
Saltillo borough,	142	.....	.....	33,442	4,000	29,442	25	560	19	190
Shade Gap borough,	59	.....	.....	11,486	500	10,986	11	268	9	135
Shirely township,	469	14,477	13,542	189,924	13,750	176,174	344	7,885	342	5,130
Shirleysburg borough,	116	43	.....	31,001	1,100	29,901	19	490	17	265
Smithfield township,	161	2,531	1,162	1 177,002	1,118,700	58,302	41	835	60	900
Springfield township,	251	7,496	6,266	58,593	4,525	54,068	192	4,418	178	2,660
Three Springs,	92	.....	.....	21,577	2,500	19,077	17	400	21	315
Fell township,	322	14,828	7,908	72,859	2,350	70,509	234	4,601	224	2,746
Todd township,	263	10,869	13,309	94,131	7,400	86,731	257	4,751	266	3,990
Union township,	278	8,365	12,249	69,577	4,300	65,277	166	3,720	194	2,885
Walker township,	232	7,294	4,143	138,850	7,150	131,700	160	4,825	140	2,300
Warriorsmark township,	497	10,145	6,355	403,679	23,550	380,129	363	9,275	433	6,570
West township,	182	9,645	8,146	145,905	6,200	139,705	137	4,850	155	2,325
Total,	11,505	245,178	238,140	$6,475,889	$1,551,445	$4,924,444	5,948	$146,296	5,981	$86,219

HUNTINGDON COUNTY—CONTINUED.

Names of Assessment Districts.	Value of salaries and emoluments of office, offices, posts of profit, professions, trades and occupations.	Aggregate value of all property taxable for county purposes at the rate of ..... mills on the dollar.	Aggregate tax assessed at the rate of fourteen mills on the dollar.	Amount of money at interest, including mortgages, judgments, bonds, notes, stocks, etc.	Value of stages, omnibuses, hacks, cabs, etc.	Aggregate value of property taxable for State purposes at four mills on the dollar, including money at interest, stages, omnibuses, hacks, cabs, etc.	Aggregate amount of State tax assessed.	Debt of county.
Alexandria,	$5,720	$54,009	$756 13	$42,739	$20	$42,759	$171 04	
Barree township,	3,345	111,467	1,560 54	3,297	10	3,307	13	
Brady township,	6,015	198,073	2,773 02	25,497		25,497	101 99	
Broad Top city,	1,920	26,690	373 66	19,385		19,385	77 54	
Coalmont borough,	1,785	12,641	176 97	965		965	3 86	
Cass township,	1,920	75,360	1,055 04	8,506		8,506	34 02	
Cassville borough,	1,770	21,250	297 50	19,032		19,032	76 13	
Clay township,	2,565	80,724	1,130 14	3,942		3,942	15 77	
Carbon township,	10,830	133,131	1,863 83					
Cromwell township,	6,080	108,791	1,523 07	9,850		9,850	39 40	
Dudley borough,	2,590	21,761	304 65	5,624		5,624	22 50	
Dublin township,	5,405	88,303	1,236 24	7,668		7,668	30 67	
Franklin township,	8,885	291,954	4,087 36	64,064		64,064	256 26	
Henderson township,	3,020	71,026	994 37	14,482		14,482	57 93	
Hopewell township,	4,475	68,413	957 78	5,952		5,952	23 81	
Huntingdon—1st ward,	14,795	196,338	2,748 53	296,067		296,067	1,184 27	
2d ward,	22,771	412,464	5,774 49	229,390		229,390	917 56	
3rd ward,	22,895	291,582	4,082 15	50,826	300	51,126	204 50	
4th ward,	15,140	212,389	2,973 45	5,793		5,793	23 17	
Jackson township,	11,200	188,200	2,634 80	32,859		32,859	131 43	
Juniata township,	8,230	45,615	638 61	15,251		15,251	61 00	
Lincoln township,	2,500	79,198	1,108 77	14,883		14,883	59 53	
Logan township,	9,525	233,695	3,270 80	34,315		34,315	137 26	
Mapleton borough,	7,150	67,231	945 43	36,119	120	36,239	144 96	
Marklesburg borough,	2,750	37,041	518 57	3,945		3,945	15 78	
Miller township,	1,375	73,762	1,032 67	4,125		4,125	16 50	
Mt. Union borough,	11,689	134,965	1,889 51	32,117		32,117	128 47	
Morris township,	5,335	172,086	2,409 20	63,645		63,645	254 58	
Onelda township,	2,080	67,409	943 73	19,546		19,546	78 18	
Orbisonia borough,	8,595	70,590	988 26	15,775		15,775	63 10	
Penn township,								

HUNTINGDON COUNTY—Continued.

Names of Assessment Districts.	Value of salaries and emoluments of office, offices, posts of profit, professions, trades and occupations.	Aggregate value of all property taxable for county purposes at the rate of ..... mills on the dollar.	Aggregate amount of county tax assessed at the rate of fourteen mills on the dollar.	Amount of money at interest, including mortgages, judgments, bonds, notes, stocks, etc.	Value of stages, omnibuses, hacks, cabs, etc.	Aggregate value of property taxable for State purposes at four mills on the dollar, including money at interest, stages, omnibuses, hacks, cabs, etc.	Aggregate amount of State tax assessed.	Debt of county.
Porter township,	$5,005	$225,823	$3,161 52	$23,483	.....	$23,483	$93 93	.....
Rockhill borough,	5,930	54,109	757 52	3,266	.....	3,266	13 06	.....
Saltillo borough,	3,810	34,002	476 03	23,147	.....	23,147	92 59	.....
Shade Gap borough,	1,440	12,829	179 61	1,611	.....	1,611	6 44	.....
Shirely township,	7,420	196,609	2,752 53	7,928	$30	7,958	31 83	.....
Shirleysburg borough,	2,565	33,221	465 10	23,595	40	23,635	94 54	.....
Smithfield township,	4,620	64,657	905 20	7,745	.....	7,745	30 98	.....
Springfield township,	3,545	64,691	905 67	8,617	.....	8,617	34 47	.....
Three Springs,	2,605	22,397	313 56	2,350	.....	2,350	9 40	.....
Fell township,	4,345	82,201	1,150 81	11,533	.....	11,533	46 13	.....
Todd township,	3,230	98,702	1,381 83	24,396	.....	24,396	97 58	.....
Union township,	3,880	75,762	1,060 67	16,116	.....	16,116	64 46	.....
Walker township,	4,140	142 965	2,001 51	17,392	.....	17,392	69 57	.....
Warriorsmark township,	11,570	407,544	5,705 62	154,684	.....	154,684	618 74	.....
West township,	4,570	151,450	2,120 30	10,896	.....	10,896	43 58	$126,017
Total,	$286,625	$5,443,584	$76,210 17	$1,471,915	$520	$1,472,435	$5,889 74	$126,017

INDIANA COUNTY.

Names of Assessment Districts.	Taxables.	Cleared land, acres.	Timber land, acres.	Value of all real estate.	Value of real estate exempt from taxation.	Value of real estate taxable.	Number and value of horses, mares, geldings and mules over the age of four years.		Number and value of neat cattle over the age of four years.	
							No.	Value.	No.	Value.
Armagh borough,	62	.....	.....	$19,582	$4,700	$14,882	13	$324	14	$132
Armstrong township,	422	21,977	1,135	315,026	10,800	304,226	364	6,385	436	4,717
Banks township,	505	8,858	10,052	161,843	5,700	156,143	258	5,062	274	2,690
Black Lick township,	274	12,651	1,614	215,105	3,500	272,770	282	8,003	338	4,063
Blairsville, 1st ward,	357	.....	.....	276,270	34,300	180,805	26	655	22	160
Blairsville, 2d ward,	360	.....	.....	199,225	.....	199,225	38	910	20	270
Blairsville, 3d ward,	472	.....	.....	336,523	30,700	305,823	48	1,635	3	183
Buffington township,	255	7,805	7,735	85,535	2,300	83,235	178	2,230	222	1,776
Burrell township,	510	9,608	4,952	300,806	21,600	279,206	213	5,225	258	2,622
Brush Valley township,	416	16,997	8,018	174,251	850	173,401	289	3,067	382	3,868
Center township,	459	14,413	8,613	397,439	2,700	394,739	366	6,381	387	4,617
Cherry Hill township,	519	20,296	9,535	366,604	7,300	359,304	442	9,907	524	6,749
Cherrytree borough,	139	.....	.....	43,485	4,450	39,035	40	780	26	323
Canoe township,	354	11,435	6,165	159,861	8,000	151,861	256	6,711	307	3,323
Conemaugh township,	563	15,779	4,425	302,656	2,730	299,926	259	4,830	374	3,750
Green township,	742	19,088	11,927	270,622	10,450	260,172	407	6,938	612	5,553
Grout township,	398	10,507	5,170	160,488	4,895	155,593	269	5,865	311	3,153
Glen Campbell borough,	364	.....	.....	33,880	850	33,030	66	1,295	30	328
Homer City borough,	209	.....	.....	91,569	6,400	85,169	35	573	37	416
Indiana borough,	772	.....	.....	781,280	157,625	623,655	158	5,565	82	1,093
Indiana, West, borough,	540	.....	.....	476,875	149,500	327,375	86	2,622	39	600
Jacksonville borough,	52	.....	.....	17,459	2,400	15,059	14	345	12	194
Mahoning, East, township,	313	14,000	3,559	154,693	5,400	249,293	308	6,405	323	3,362
Mahoning, West, township,	302	12,510	4,403	194,024	3,600	190,424	249	4,243	329	3,054
Mahoning, North, township,	394	13,578	4,259	230,845	12,500	218,345	320	6,790	348	3,493
Mahoning, South, township,	472	14,232	2,267	287,569	4,300	283,269	260	4,814	328	3,733
Montgomery township,	331	8,744	8,035	154,917	4,200	150,717	235	4,167	263	2,087
Marion Centre borough,	133	.....	.....	51,635	5,500	46,135	47	1,065	34	565
Mechanicsburg borough,	62	.....	.....	18,919	4,300	14,619	20	332	24	194
Pine township,	367	8,283	8,750	137,318	6,150	131,168	248	3,178	266	2,320

INDIANA COUNTY—CONTINUED.

Names of Assessment Districts.	Taxables.	Cleared land, acres.	Timber land, acres.	Value of all real estate.	Value of real estate exempt from taxation.	Value of real estate taxable.	Number and value of horses, mares, geldings and mules over the age of four years.		Number and value of neat cattle over the age of four years.	
							No.	Value.	No.	Value.
Rayne township,	593	22,551	4,628	$385,226	$8,650	$376,576	344	$8,453	432	$6,179
Shelocta borough,	58	.....	.....	18,991	1,050	17,941	16	630	17	205
Smicksburg borough,	91	.....	.....	36,981	10,500	26,481	27	755	24	322
Saltsburg borough,	425	.....	.....	291,850	54,200	237,650	78	3,045	26	395
Washington township,	533	18,343	3,300	324,785	3,900	320,885	273	8,005	457	5,921
White township,	527	19,325	5,474	496,233	17,650	478,583	455	10,495	386	6,967
Wheatfield, East, township,	307	12,556	5,779	190,751	6,280	184,471	206	2,294	286	2,218
Wheatfield, West, township,	532	13,338	3,240	210,277	5,380	204,897	226	4,766	388	3,300
Young township,	416	17,581	3,882	372,841	12,750	360,091	365	6,000	312	4,435
Total,	14,600	344,455	136,917	$8,844,239	$638,060	$8,206,179	7,784	$160,926	8,933	$99,330

INDIANA COUNTY—Continued.

Names of Assessment Districts.	Value of salaries and emoluments of office, offices, posts of profit, professions, trades and occupations.	Aggregate value of all property taxable for county purposes at the rate of six mills on the dollar.	Aggregate amount of county tax assessed at the rate of six mills on the dollar.	Amount of money at interest, including mortgages, judgments, bonds, notes, stocks, etc.	Value of stages, omnibuses, hacks, cabs, etc.	Aggregate value of property taxable for State purposes at four mills on the dollar, including money at interest, stages, omnibuses, hacks, cabs, etc.	Aggregate amount of State tax assessed.	Debt of county.
Armagh borough,	$2,665	$18,003	$108 02	$62,270	.....	$62,270	$249 08	.....
Armstrong township,	6,690	322,018	1,932 11	26,477	.....	26,477	105 91	.....
Banks township,	16,510	180,405	1,082 43	14,867	.....	14,867	59 47	.....
Black Lick township,	4,460	289,296	1,735 78	36,540	.....	36,540	146 16	.....
Blairsville, 1st ward,	16,820	198,440	1,190 64	69,567	$300	69,867	279 47	.....
Blairsville, 2d ward,	19,235	219,640	1,317 84	15,055	.....	15,055	60 22	.....
Blairsville, 3d ward,	29,260	336,901	2,021 41	53,907	250	54,157	216 63	.....
Buffington township,	4,345	91,580	549 [illegible]	9,080	.....	9,080	36 32	.....
Burrell township,	9,810	296,863	1,781 18	17,235	.....	17,235	68 94	.....
Brush Valley township,	6,880	187,216	1,123 30	11,037	.....	11,037	44 15	.....
Center township,	6,776	412,513	2,475 08	22,332	.....	22,332	89 33	.....
Cherry Hill township,	6,800	382,760	2,296 56	41,822	.....	41,822	167 29	.....
Cherrytree borough,	4,750	44,888	269 33	13,072	170	13,242	52 97	.....
Canoe township,	5,390	167,285	1,003 71	14,067	.....	14,067	56 27	.....
Conemaugh township,	8,750	317,256	1,903 54	55,152	.....	55,152	220 61	.....
Green township,	4,980	277,643	1,665 86	72,537	.....	72,537	290 15	.....
Grout township,	7,695	172,306	1,033 84	26,420	.....	26,420	105 68	.....
Glen Campbell borough,	25,005	59,658	357 95	.....	152	152	61	.....
Homer City borough,	5,150	91,308	547 85	9,917	.....	9,917	39 67	.....
Indiana borough,	28,200	658,515	3,951 08	247,720	3,195	250,915	1,003 66	.....
Indiana, West, borough,	21,830	352,428	2,114 57	129,417	.....	129,417	517 67	.....
Jacksonville borough,	1,170	16,768	100 61	8,045	20	8,065	32 26	.....
Mahoning, East, township,	1,710	260,770	1,564 62	25,945	.....	25,945	103 78	.....
Mahoning, West, township,	960	198,681	1,192 09	11,672	.....	11,672	46 69	.....
Mahoning, North, township,	6,850	235,658	1,413 95	31,112	.....	31,112	124 45	.....
Mahoning, South, township,	1,590	293,406	1,766 44	44,790	.....	44,790	179 16	.....
Montgomery township,	5,358	162,329	973 97	17,967	.....	17,967	71 87	.....
Marion Centre borough,	4,420	52,185	313 11	39,917	100	40,017	160 07	.....
Mechanicsburg borough,	1,275	16,420	98 52	12,577	20	12,597	50 38	.....
Pine township,	6,840	147,566	881 04	7,382	.....	7,382	29 53	.....

INDIANA COUNTY—CONTINUED.

Names of Assessment Districts	Value of salaries and emoluments of office, offices, posts of profit, professions, trades and occupations.	Aggregate value of all property taxable for county purposes at the rate of six mills on the dollar.	Aggregate amount of county tax assessed at the rate of six mills on the dollar.	Amount of money at interest, including mortgages, judgments, bonds, notes, stocks, etc.	Value of stages, omnibuses, hacks, cabs, etc.	Aggregate value of property taxable for State purposes at four mills on the dollar, including money at interest, stages, omnibuses, hacks, cabs, etc.	Aggregate amount of State tax assessed.	Debt of county.
Rayne township,	$9,990	$401,198	$2,407 19	$64,872	.....	$64,872	$259 49	.....
Shelocta borough,	1,275	20,051	120 31	2,407	.....	2,407	9 63	.....
Smicksburg borough,	1,475	29,033	174 20	5,695	.....	5,695	22 78	.....
Saltsburg borough,	14,870	255,960	1,535 76	29,172	$748	29,920	119 68	.....
Washington township,	5,825	340,636	2,043 82	36,192	.....	36,192	144 77	.....
White township,	4,300	500,345	3,002 07	52,520	.....	52,520	210 08	.....
Wheatfield, East, township,	5,520	194,503	1,167 02	9,520	.....	9,520	38 08	.....
Wheatfield, West, township,	6,710	219,673	1,318 04	18,115	.....	18,115	72 46	.....
Young township,	7,410	377,936	2,267 62	40,000	.....	40,000	160 00	.....
Total,	$329,549	$8,795,984	$52,775 90	$1,406,341	$4,955	$1,411,296	$5,645 23	$42,757 56

JEFFERSON COUNTY.

Names of Assessment Districts.	Taxables.	Cleared land, acres.	Timber land, acres.	Value of all real estate.	Value of real estate exempt from taxation.	Value of real estate taxable.	Number and value of horses, mares, geldings and mules over the age of four years.		Number and value of neat cattle over the age of four years.	
							No.	Value.	No.	Value.
Barnett,	150	3,000	5,901	$95,082	$1,775	$93,307	80	$2,735	74	$888
Beaver,	308	10,597	1,748	195,693	3,500	192,193	154	4,856	256	2,878
Bell,	422	12,289	2,610	429,425	3,805	425,620	217	7,390	242	2,894
Big Run,	302	371	.....	188,642	14,300	169,242	61	2,045	32	462
Brockwayville,	336	595	.....	204,652	23,200	181,352	47	1,250	52	622
Brookville,	984	769	22	1,309,931	114,500	1,195,031	212	8,955	128	2,290
Clayville,	683	979	.....	431,706	26,800	404,906	73	2,550	70	908
Clover,	246	6,856	2,332	181,081	3,200	177,881	164	5,620	328	4,326
Corsica,	104	236	.....	74,301	11,000	63,301	44	1,407	21	329
Eldred,	591	11,682	14,926	296,735	17,340	279,395	321	12,625	325	3,588
Gaskill,	221	4,869	8,292	218,460	9,850	208,610	157	5,281	166	1,885
Heath,	126	13,109	14,960	113,774	2,500	111,274	78	2,514	61	724
Henderson,	350	12,020	5,196	429,081	1,950	427,131	235	7,835	273	3,278
Knox,	432	8,864	9,739	320,441	4,200	316,241	232	7,982	286	3,613
McCalmont,	718	17,688	7,260	744,692	14,000	730,692	348	10,730	226	2,584
Oliver,	390	10,975	7,901	400,335	13,835	386,500	246	8,145	353	4,034
Perry,	502	15,029	3,336	547,813	14,000	533,813	316	10,510	328	4,063
Pine Creek,	474	6,364	11,630	302,872	8,000	294,872	211	6,215	243	2,915
Polk,	230	5,018	13,949	348,769	3,200	345,569	154	5,960	122	1,464
Porter,	220	6,801	3,362	136,024	3,200	132,824	150	3,956	197	2,524
Punsutawney,	1,223	1,215	.....	1,402,942	90,200	1,312,742	229	5,717	116	1,307
Reynoldsville,	1,079	311	.....	626,564	35,740	590,824	134	4,099	103	1,540
Ringgold,	347	9,327	2,466	268,569	4,260	259,309	216	6,435	310	4,413
Rose,	632	8,802	2,848	454,795	2,000	452,495	260	9,797	313	4,834
Snyder,	714	14,216	21,734	575,470	13,800	561,670	308	9,094	339	4,086
Summerville,	158	420	.....	62,760	8,240	54,520	31	995	37	617
Union,	264	8,214	2,382	199,949	3,450	196,519	190	6,512	172	2,522
Warsaw,	541	12,713	16,581	443,415	15,450	427,965	206	13,034	347	4,004
Washington,	1,469	21,761	15,192	716,929	24,490	692,439	442	16,519	545	7,650
West Reynoldsville,	245	128	.....	124,075	1,500	122,575	21	515	30	361
Winslow,	1,461	20,901	12,780	948,978	13,300	935,678	486	13,822	494	5,907

JEFFERSON COUNTY—CONTINUED.

Names of Assessment Districts.	Taxables.	Cleared land, acres.	Timber land, acres.	Value of all real estate.	Value of real estate exempt from taxation.	Value of real estate taxable.	Number and value of horses, mares, geldings and mules over the age of four years.		Number and value of neat cattle over the age of four years.	
							No.	Value.	No.	Value.
Worthville,	63	307	.....	$29,376	$1,350	$28,026	24	$596	24	$422
Young,	1,846	11,819	838	762,218	7,100	755,118	392	14,950	205	2,756
Totals,	17,822	258,430	187,986	$13,575,329	$515,515	$13,059,814	6,534	$220,586	6,718	$86,778

JEFFERSON COUNTY—CONTINUED.

Names of Assessment Districts.	Value of salaries and emoluments of office, offices, posts of profit, professions, trades and occupations.	Aggregate value of all property taxable for county purposes at the rate of six and one-quarter mills on the dollar.	Aggregate amount of county tax assessed at the rate of six and one-quarter mills on the dollar.	Amount of money at interest, including mortgages, judgments, bonds, notes, stocks, etc.	Value of stages, omnibuses, hacks, cabs, etc.	Aggregate value of property taxable for State purposes at four mills on the dollar, including money at interest, stages, omnibuses, hacks, cabs, etc.	Aggregate amount of State tax assessed.	Debt of county.
Barnett,	$3,900	$100,830	$630 18	$7,363	.....	$7,363	$29 45	$126,000
Beaver,	5,825	205,752	1,285 95	15,216	.....	15,216	60 86	.....
Bell,	12,885	448,789	2,804 93	18,049	.....	18,049	72 20	.....
Big Run,	18,860	190,709	1,191 93	24,283	.....	24,283	97 13	.....
Brockwayville,	26,445	209,669	1,310 43	41,791	$250	42,041	168 16	.....
Brookville,	61,015	1,267,291	7,920 57	401,103	1,740	402,843	1,611 37	.....
Clayville,	41,755	450,299	2,814 37	42,901	300	43,201	172 80	.....
Clover,	4,840	192,677	1,204 24	18,525	.....	18,525	74 10	.....
Corsica,	4,870	69,907	436 92	16,307	275	16,582	66 33	.....
Eldred,	14,895	310,503	1,940 64	6,519	.....	6,519	26 08	.....
Gaskill,	6,225	222,001	1,387 51	12,081	.....	12,081	48 33	.....
Heath,	2,712	117,224	732 65	1,769	.....	1,769	7 08	.....
Henderson,	10,080	448,324	2,802 03	33,431	.....	33,431	133 72	.....
Knox,	10,930	338,766	2,117 29	13,396	.....	13,396	53 58	.....
McCalmont,	64,495	808,501	5,053 14	32,925	.....	32,925	131 70	.....
Oliver,	11,200	409,879	2,561 75	17,806	.....	17,806	71 22	.....
Perry,	17,945	566,331	3,539 57	16,398	.....	16,398	65 59	.....
Pine Creek,	4,445	308,447	1,927 80	14,644	.....	14,644	58 58	.....
Polk,	5,755	358,733	2,242 11	5,283	.....	5,283	21 13	.....
Porter,	2,255	141,579	884 87	11,284	.....	11,284	45 14	.....
Punsutawney,	86,580	1,406,346	8,789 66	91,843	750	92,593	370 37	.....
Reynoldsville,	68,925	665,388	4,158 67	61,438	825	62,263	249 05	.....
Ringgold,	3,995	279,152	1,744 70	13,663	.....	13,663	54 65	.....
Rose,	19,795	486,921	3,043 26	15,377	.....	15,377	61 51	.....
Snyder,	29,185	604,035	3,775 21	58,[illegible]	280	[illegible]797	235 19	.....
Summerville,	6,760	62,802	392 51	16,[illegible]	.....	16,241	64 96	.....
Union,	3,225	208,778	1,304 86	12,[illegible]	.....	12,097	48 39	.....
Warsaw,	11,975	456,978	2,856 11	[illegible]724	.....	13,724	54 90	.....
Washington,	76,615	793,223	4,957 64	[illegible]073	.....	71,073	284 28	.....
West Reynoldsville,	13,415	136,866	855 41	[illegible]486	.....	8,486	34 54	.....
Winslow,	63,245	1,018,652	6,366 58	[illegible]361	.....	37,361	149 44	.....

JEFFERSON COUNTY—CONTINUED.

Names of Assessment Districts.	Value of salaries and emoluments of office, offices, posts of profit, professions, trades and occupations.	Aggregate value of all property taxable for county purposes at the rate of six and one-quarter mills on the dollar.	Aggregate amount of county tax assessed at the rate of six and one-quarter mills on the dollar.	Amount of money at interest, including mortgages, judgments, bonds, notes, stocks, etc.	Value of stages, omnibuses, hacks, cabs, etc.	Aggregate value of property taxable for State purposes at four mills on the dollar, including money at interest, stages, omnibuses, hacks, cabs, etc.	Aggregate amount of State tax assessed.	Debt of county.
Worthville,	$3,230	$32,274	$201 71	$9,650	.....	$9,650	$38 60	.....
Young,	54,615	827,489	5,171 49	16,288	.....	16,288	65 15	.....
Totals,	$777,892	$14,145,070	$88,406 69	$1,127,779	$4,420	$1,132,199	$4,528 80	$126,000

JUNIATA COUNTY.

Names of Assessment Districts.	Taxables.	Cleared land, acres	Timber land, acres.	Value of all real estate.	Value of real estate exempt from taxation.	Value of real estate taxable.	Number and value of horses, mares, geldings and mules over the age of four years.		Number and value of neat cattle over the age of four years.	
							No.	Value.	No.	Value.
Beale,	291	10,079	694	$249,283	$12,000	$237,283	217	$5,992	180	$2,771
Delaware,	399	12,601	3,221	327,872	8,275	319,597	322	7,216	301	4,976
Fayette,	570	13,296	14,851	610,882	24,500	586,382	444	12,329	396	6,251
Fermanagh,	304	8,719	7,876	363,164	6,150	357,014	277	7,440	265	4,478
Greenwood,	194	8,432	1,761	90,097	4,700	85,397	128	2,295	114	1,248
Lack,	410	16,599	15,377	152,923	8,600	145,323	296	5,889	247	2,606
Mifflintown,	346	64	.....	308,525	49,400	259,125	77	2,460	18	257
Milford,	383	11,900	9,587	437,813	21,825	415,988	282	7,468	262	3,651
Monroe,	391	10,879	1,495	211,936	9,280	202,656	244	5,271	171	1,769
Patterson,	278	77	.....	223,620	7,200	216,420	26	1,085	5	80
Port Royal,	231	85	.....	104,286	7,000	97,286	49	1,330	11	205
Spruce Hill,	274	8,749	3,542	318,020	5,500	312,520	256	6,791	213	3,103
Susquehanna,	217	8,610	1,547	147,503	3,100	144,403	181	5,917	122	1,652
Thompsontown,	112	74	.....	58,986	11,600	47,386	37	873	12	172
Turbett,	218	4,845	4,131	248,384	4,500	243,884	174	3,558	150	2,193
Tuscarora,	471	16,038	7,923	249,103	7,200	241,903	319	6,667	279	3,420
Walker,	511	13,872	3,204	680,378	18,175	662,203	423	10,770	424	4,612
Totals,	5,601	144,319	75,209	$4,783,769	$209,005	$4,574,764	3,753	$92,684	3,170	$48,444

JUNIATA COUNTY—CONTINUED.

Names of Assessment Districts.	Value of salaries and emoluments of office, offices, posts of profit, professions, trades and occupations.	Aggregate value of all property taxable for county purposes at the rate of six mills on the dollar.	Aggregate amount of county tax assessed at the rate of six mills on the dollar.	Amount of money at interest, including mortgages, judgments, bonds, notes, stocks, etc.	Value of stages, omnibuses, hacks, cabs, etc.	Aggregate value of property taxable for State purposes at four mills on the dollar, including money at interest, stages, omnibuses, hacks, cabs, etc.	Aggregate amount of State tax assessed.	Debt of county.
Beale,	$6,060	$252,106	$1,512 63	$29,465	.....	$29,465	$117 86	.....
Delaware,	7,665	339,454	2,036 72	43,965	.....	43,965	175 86	.....
Fayette,	13,385	618,347	3,710 08	94,964	.....	94,964	379 85	.....
Fermanagh,	6,265	375,206	2,251 24	22,757	.....	22,757	91 03	.....
Greenwood,	2,765	91,705	550 23	8,860	.....	8,860	35 44	.....
Lack,	5,235	159,003	954 02	18,922	.....	18,922	76 69	.....
Mifflintown,	17,945	279,787	1,678 72	80,107	$400	80,507	322 03	.....
Milford,	7,225	434,332	2,605 99	28,045	.....	28,045	112 18	.....
Monroe,	8,285	217,961	1,307 77	60,672	20	60,692	242 77	.....
Patterson,	12,825	230,360	1,382 16	25,325	.....	25,325	101 30	.....
Port Royal,	9,295	108,310	649 86	19,480	.....	19,480	77 92	.....
Spruce Hill,	5,160	326,828	1,960 97	26,145	.....	26,145	104 58	.....
Susquehanna,	4,005	155,977	935 86	21,425	.....	21,425	85 70	.....
Thompsontown,	4,825	53,256	319 54	8,610	.....	8,610	34 44	.....
Turbett,	4,855	254,490	1,526 94	17,610	.....	17,610	70 44	.....
Tuscarora,	10,460	262,450	1,574 70	63,632	.....	63,632	254 53	.....
Walker,	10,540	688,125	4,128 75	30,492	.....	30,492	121 97	$126,199 72
Totals,	$136,795	$4,847,697	$29,086 18	$600,476	$420	$600,896	$2,403 59	$126,199 72

LACKAWANNA COUNTY.

Names of Assessment Districts.	Taxables.	Cleared land, acres.	Timber land, acres.	Value of all real estate.	Value of real estate exempt from taxation.	Value of real estate taxable.	Number and value of horses, mares, geldings and mules over the age of four years.		Number and value of neat cattle over the age of four years.	
							No.	Value.	No.	Value.
Archbald borough,	1,596	10,093	135	$456,156	$24,350	$431,806	267	$10,040	82	$1,230
Blakely borough,	1,354	2,771	172	363,582	52,300	311,282	272	7,485	49	534
Benton township,	376	12,336	1,027	186,739	3,250	183,489	381	9,354	667	6,660
Clifton township,	95	9,874	1,097	24,591	400	24,191	39	1,321	64	940
Covington township,	357	12,700	1,200	89,709	8,390	81,319	183	3,195	288	2,965
Carbondale township,	446	2,100	50	133,905	1,100	132,805	113	4,520	91	910
Carbondale city,	4,607	1,126	.....	1,674,999	344,326	1,330,673	445	15,913	74	1,032
Dickson City borough,	883	7,000	.....	477,317	40,665	436,652	216	7,640	35	520
Dunmore borough,	3,620	3,900	170	1,461,059	236,625	1,224,434	462	12,510	127	1,760
Elmhurst borough,	196	900	47	38,475	1,350	37,125	58	2,105	23	230
Fell township,	946	8,724	1,589	471,997	8,600	463,397	259	10,720	181	1,820
Gauldsboro borough,	42	332	.....	4,889	.....	4,889	18	502	18	180
Glenburn borough,	121	1,971	493	70,305	1,500	68,805	88	2,280	106	1,060
Greenfield township,	277	5,751	3,176	168,160	12,070	156,090	252	4,669	401	3,990
Jefferson township,	292	517	200	101,874	4,000	97,874	148	4,919	219	2,920
Jermyn borough,	1,003	35	.....	247,584	32,926	214,658	162	6,587	33	495
Lackawanna township,	1,486	11,276	1,086	900,466	27,050	873,416	615	24,855	68	1,020
Lehigh township,	112	12,526	.....	24,957	800	24,157	28	561	43	490
Mayfield borough,	906	1,817	157	178,183	9,600	168,583	126	4,756	36	540
Madison township,	462	9,188	2,296	160,856	10,000	150,856	235	6,027	377	3,835
Newton township,	327	8,239	3,533	496,810	271,551	225,259	310	9,206	443	4,460
North Abington township,	471	7,000	1,172	236,864	14,000	222,864	276	7,200	587	5,870
Old Forge township,	1,049	2,723	908	671,650	26,000	645,650	390	15,365	50	825
Olyphant borough,	1,729	4,177	542	471,976	34,000	437,976	259	9,795	33	685
Ransom township,	316	4,115	2,224	174,800	4,600	170,200	208	5,114	229	2,290
Roaring Brook township,	172	1,372	2,563	66,510	335	66,175	64	1,960	83	890
Scott township,	447	12,216	2,736	266,031	24,080	241,951	395	9,930	685	6,900
South Abington township,	678	3,751	780	211,801	35,656	176,145	222	5,289	390	4,105
Spring Brook township,	272	15,722	3,930	87,844	3,300	84,544	150	3,040	164	2,405
Taylor borough,	1,097	.....	.....	430,455	17,148	413,307	178	8,490	17	250
Throop borough,	567	.....	.....	248,409	5,198	243,211	104	3,489	21	315

LACKAWANNA COUNTY—CONTINUED.

Names of Assessment Districts.	Taxables.	Cleared land.	Timber land.	Value of all real estate.	Value of real estate exempt from taxation.	Value of real estate taxable.	Number and value of horses, mares, geldings and mules over the age of four years.		Number and value of neat cattle over the age of four years.	
							No.	Value.	No.	Value.
Waverly borough,	231	1,801	287	$94,328	$8,605	$85,723	114	$2,680	149	$1,490
Whitest borough,	916	4,216	468	111,206	3,040	108,166	180	6,625	23	270
La Plume borough,	78	1,233	160	69,588	40,200	29,388	48	1,387	86	860
Scranton city,	31,504	12,617	.....	17,476,122	1,792,982	15,683,141	3,648	177,086	337	6,425
Total,	59,031	199,626	38,068	$28,650,204	$2,099,997	$23,660,207	20,913	$466,605	6,279	$70,731

LACKAWANNA COUNTY—CONTINUED.

Names of Assessment Districts.	Value of salaries and emoluments of office, offices, posts of profit, professions, trades and occupations.	Aggregate value of all property taxable for county purposes at the rate of ..... mills on the dollar.	Aggregate amount of county tax assessed at the rate of ..... mills on the dollar.	Amount of money at interest, including mortgages, judgments, bonds, notes, stocks, etc	Value of stages, omnibuses, hacks, cabs, etc.	Aggregate value of property taxable for State purposes at four mills on the dollar, including money at interest, stages, omnibuses, hacks, cabs, etc.	Aggregate amount of State tax assessed.	Debt of county.
Archbald borough,	$84,900	$527,976	$3,167 86	$23,021	.....	$23,021	$92 08	.....
Blakely borough,	61,770	381,271	2,287 63	102,484	$400	102,884	410 74	.....
Benton township,	5,840	205,343	1,232 06	28,550	.....	28,550	114 20	.....
Clifton township,	1,850	28,302	169 81	3,272	.....	3,272	13 09	.....
Covington township,	4,790	92,269	553 61	20,738	.....	20,738	82 95	.....
Carbondale township,	19,500	157,735	946 41	1,775	.....	1,775	7 10	.....
Carbondale city,	218,630	1,567,518	9,405 11	631,070	3,035	632,835	2,531 34	.....
Dickson City borough,	45,006	489,817	2,938 90	6,949	.....	6,949	27 80	.....
Dunmore borough,	163,535	1,402,489	8,414 93	378,484	850	379,084	1,516 34	.....
Elmhurst borough,	7,150	46,610	279 66	21,231	.....	21,231	84 92	.....
Fell township,	37,625	513,562	3,081 37	14,612	.....	14,612	58 45	.....
Gauldsboro borough,	1,200	6,771	40 63	1,945	.....	1,945	7 78	.....
Glenburn borough,	3,555	75,700	454 20	27,737	.....	27,737	110 95	.....
Greenfield township,	3,075	167,824	1,006 94	9,175	.....	9,175	36 70	.....
Jefferson township,	4,950	110,063	660 38	14,627	.....	14,627	58 51	.....
Jermyn borough,	48,850	271,140	1,626 84	31,023	1,100	31,573	126 29	.....
Lackawanna township,	69,310	968,601	5,811 61	33,740	.....	33,740	134 96	.....
Lehigh township,	1,800	27,008	162 05	2,345	.....	2,345	9 38	.....
Mayfield borough,	45,750	219,629	1,317 77	5,295	.....	5,295	21 18	.....
Madison township,	12,350	173,068	1,038 41	44,088	.....	44,088	176 35	.....
Newton township,	5,985	244,910	1,469 46	58,601	.....	58,601	234 40	.....
North Abington township,	11,200	247,134	1,482 80	37,062	.....	37,062	148 24	.....
Old Forge township,	60,825	722,665	4,335 99	4,830	.....	4,830	19 32	.....
Olyphant borough,	87,225	535,681	3,214 09	*17,233	245	17,478	69 91	.....
Ransom township,	7,225	184,829	1,108 97	34,798	.....	34,798	139 19	.....
Roaring Brook township,	2,975	72,000	432 00	32,120	.....	32,120	128 48	.....
Scott township,	5,635	264,416	1,586 50	41,638	.....	41,638	166 55	.....
South Abington township,	16,225	201,755	1,210 53	39,466	.....	39,466	157 86	.....
Spring Brook township,	4,250	94,299	565 79	6,295	.....	6,295	25 18	.....
Taylor borough,	62,100	481,147	2,904 88	30,319	.....	30,319	121 27	.....
Throop borough,	31,525	278,540	1,671 24	*6,527	75	6,602	26 40	.....

LACKAWANNA COUNTY—CONTINUED.

Names of Assessment Districts.	Value of salaries and emoluments of office, offices, posts of profit, professions, trades and occupations.	Aggregate value of all property taxable for county purposes at the rate of ..... mills on the dollar.	Aggregate amount of county tax assessed at the rate of ..... mills on the dollar.	Amount of money at interest, including mortgages, judgments, bonds, notes, stocks, etc.	Value of stages, omnibuses, hacks, cabs, etc.	Aggregate value of property taxable for State purposes at four mills on the dollar, including money at interest, stages, omnibuses, hacks, cabs, etc.	Aggregate amount of State tax assessed.	Debt of county.
Waverly borough,	$6,170	$95,463	$572 78	$29,680	.....	$29,680	$118 72	.....
Winton borough,	55,475	470,636	2,823 82	6,204	.....	6,204	24 82	.....
La Plume borough,	2,575	34,210	205 26	14,749	.....	14,749	59 00	.....
Scranton city,	1,339,800	17,214,761	103,288 57	4,080,891	$16,348	4,088,835	16,355 34	.....
Total,	$2,540,625	$28,578,142	$171,468 86	$5,842,574	$21,853	$5,853,953	$23,415 82	.....

* The value of stages, omnibuses, &c., differs as for county purposes and State purposes. Both are therefore stated.

LANCASTER COUNTY.

Districts.	Total resident taxables.	Number of Acres. Timber land.	Number of Acres. Cleared land.	Value of all real estate	Real estate exempt.	Taxable for County Purposes. Real estate taxable.
Adamstown,	215	2	125	$164,930	$9,375	$155,555
Bart,	324	1,033	9,058	533,905	24,000	509,905
Brecknock,	472	4,771	9,907	446,974	17,700	539,274
Caernarvon,	432	4,305	9,100	923,549	31,600	891,949
Christiana borough,	254	10	268	292,965	8,500	284,465
Clay,	444	2,868	10,786	1,122,628	10,400	1,112,228
Cocalico, East,	854	1,882	10,787	1,041,033	23,800	1,017,233
Cocalico, West,	676	1,581	[illegible]	[illegible]	13,550	1,182,782
Colerain,	448	2,558	16,437	885,900	22,300	862,790
Columbia, 1st ward,	1,169	.....	.....	1,462,073	102,000	1,360,073
Columbia, 2d ward,	1,222	.....	.....	1,200,773	294,000	906,773
Columbia, 3d ward,	971	.....	.....	747,625	17,600	730,025
Conestoga,	553	1,027	7,611	990,592	22,900	967,692
Conoy,	523	254	7,696	836,485	17,700	818,785
Donegal, East,	1,020	76	13,882	2,601,668	30,350	2,571,318
Donegal, West,	346	659	9,376	895,047	21,300	873,747
Drumore,	404	2,527	12,194	704,027	26,900	677,127
Drumore, East,	386	2,074	12,937	732,684	24,175	708,509
Earl,	984	294	14,193	2,266,565	41,040	2,225,525
Earl, East,	934	1,900	11,997	1,689,086	58,900	1,630,185
Earl, West,	672	160	11,336	1,721,420	13,300	1,708,120
Eden,	225	1,287	671	345,026	7,600	337,426
Elizabeth township,	280	2,711	7,519	653,865	16,000	637,865
Elizabethtown borough,	507	1	352	466,942	50,300	416,642
Ephrata township,	910	808	11,769	1,803,117	50,500	1,752,017
Ephrata borough,	733	30	337	820,004	36,600	783,404
Fulton,	526	2,378	13,481	851,748	16,000	835,748
Hempfield, East,	1,019	198	13,325	2,627,575	57,300	2,570,275
Hempfield, West,	1,067	508	11,474	2,295,952	45,800	2,250,152
Lampeter, East,	768	80	11,906	2,178,362	36,500	2,141,862
Lampeter, West,	549	53	10,409	1,716,455	34,050	1,682,405

LANCASTER COUNTY—Continued.

Districts.	Total resident taxables.	Number of Acres.		Value of all real estate.	Real estate exempt.	Taxable for County Purposes.
		Timber land.	Cleared land.			Real estate taxable.
Lancaster township,	356	.....	4,140	$1,084,018	$57,200	$1,026,818
Leacock,	631	32	11,773	1,905,756	24,258	1,881,498
Leacock, Upper,	611	123	11,439	2,009,357	31,800	1,977,557
Litz borough,	426	.....	238	620,129	79,350	540,779
Little Britain,	461	2,180	13,959	809,144	18,300	790,844
Manheim borough, 1st ward,	230	.....	73	271,607	29,500	242,107
Manheim borough, 2d ward,	322	.....	58	379,826	32,033	347,793
Manheim borough, 3d ward,	112	.....	52	118,358	5,000	113,358
Manheim township,	873	353	15,766	2,704,605	117,750	2,586,855
Manor,	1,475	604	23,411	4,182,799	368,725	3,814,074
Marietta borough, 1st ward,	207	.....	26	120,530	1,200	119,330
Marietta borough, 2d ward,	271	.....	5	207,815	17,100	190,715
Marietta borough, 3d ward,	288	.....	.....	230,975	14,900	216,075
Martic,	552	4,526	13,603	659,299	20,500	638,799
Mount Joy borough,	591	.....	81	542,692	51,300	491,392
Mount Joy township,	699	1,015	17,251	1,664,091	31,950	1,632,141
Paradise,	668	1,371	9,613	1,575,211	41,600	1,533,611
Penn,	608	3,059	16,033	1,705,602	28,395	1,677,207
Pequea,	369	121	8,551	1,162,165	23,900	1,138,265
Providence,	511	2,020	9,921	743,777	17,350	726,427
Quarryville borough,	165	41	648	234,216	13,400	220,816
Rapho,	1,015	1,485	28,143	3,059,297	57,400	3,001,897
Sadsbury,	304	976	10,589	569,149	10,375	558,774
Salisbury,	1,063	2,103	23,463	2,437,157	45,900	2,391,257
Strasburg borough, 1st ward,	97	.....	65	124,225	3,400	120,825
Strasburg borough, 2d ward,	111	.....	33	123,190	17,575	105,615
Strasburg borough, 3d ward,	107	.....	142	92,680	.....	92,680
Strasburg township,	520	600	12,506	1,618,030	27,475	1,590,555
Warwick,	950	437	13,284	2,222,842	169,200	2,053,642
Washington borough, Upper ward,	107	.....	64	97,960	7,900	90,060
Washington borough, Lower ward,	96	.....	92	60,181	1,000	59,181

Lancaster city---1st ward,	700			2,046,506	420,000	1,626,506
2d ward,	1,057			3,308,470	600,000	2,708,470
3d ward,	760			1,400,630	88,000	1,312,630
4th ward,	1,045			1,807,405	97,000	1,800,405
5th ward,	1,170			1,607,853	150,000	1,457,853
6th ward,	1,526			2,636,152	114,000	2,522,152
7th ward,	1,323			1,163,585	80,000	1,083,585
8th ward,	1,737			1,192,800	45,000	1,147,800
9th ward,	1,275			1,641,902	80,000	1,561,902
Total for county,	45,276	57,081	514,765	$86,556,483	$4,221,776	$82,334,707

Districts.	Taxable for County Purposes.						Taxable for State.			
	Horses and Mules.		Cattle.		Total taxable for county purposes at 2½ mills.	Total county tax at 2½ mills.	Money at interest, including claims for exoneration not yet determined.	Vehicles for Hire.	Total taxable for state, including claims for exoneration not yet determined.	State tax at 4 mills.
	Number.	Value	Number.	Value.				Value.		
Adamstown,	64	$3,525	21	$420	$159,500	$398 75	$90,409		$90,409	$361 64
Bart,	390	18,512	604	12,174	540,321	1,251 80	62,450		62,450	249 80
Brecknock,	452	15,829	633	12,140	567,243	1,418 11	133,644		133,644	534 58
Caernarvon,	370	16,663	534	11,003	919,615	2,299 04	137,182		137,182	548 73
Chistiana borough,	71	3,525	19	380	288,370	720 93	91,149	$360	91,509	366 04
Clay,	548	21,085	711	13,731	1,147,044	2,867 61	197,326		197,326	789 30
Cocalico, East,	551	25,200	748	14,980	1,057,413	2,643 53	237,493	400	237,893	951 57
Cocalico, West,	480	24,055	754	14,144	1,220,981	3,052 45	266,073		266,073	1,064 29
Colerain,	586	28,035	1,142	26,020	916,845	2,292 11	91,561		91,561	366 24
Columbia, 1st ward,	98	9,330	3	75	1,369,478	3,423 69	243,126	2,400	245,526	982 10
Columbia, 2d ward,	56	3,765	4	80	910,618	2,276 55	217,549		217,549	870 20
Columbia, 3d ward,	58	3,200	19	350	733,575	1,833 94	25,455		25,455	101 82

LANCASTER COUNTY—CONTINUED.

Districts	Taxable for County Purposes: Horses and Mules: Number	Horses and Mules: Value	Cattle: Number	Cattle: Value	Total taxable for County purposes at 10 mills	Total [illegible]	Taxable for State: Money at interest, including claims for [illegible] not yet determined	Vehicles for Hire: Value	Total taxable for State, including claims for [illegible] not yet determined	State tax at 4 mills
Conestoga,	421	$[illegible]	593	$14,130	$1,007,292	$3,518 23	$291,056	$50	$291,056	$1,164 22
Conoy,	341	15,760	171	11,361	845,906	2,114 77	111,764		111,764	447 06
Donegal, East,	706	15,910	967	24,085	2,611,313	6,603 [illegible]	383,568	175	283,743	1,534 97
Donegal, West,	367	18,310	567	11,320	903,377	2,258 44	97,069		97,069	388 28
Drumore,	452	24,975	657	16,237	712,329	1,795 [illegible]	154,120		154,120	616 48
Drumore, East,	441	17,525	749	15,025	741,119	1,852 79	53,427		53,427	213 71
Earl,	830	39,651	551	19,664	2,284,840	5,712 10	909,734	250	910,014	3,640 06
Earl, East,	745	35,573	529	16,993	1,652,752	4,206 [illegible]	458,964	195	459,159	1,836 64
Earl, West,	675	33,615	648	12,972	1,754,707	4,386 77	399,974	40	400,014	1,600 06
Eden,	209	9,672	322	6,054	353,152	882 88	5,440		5,440	21 76
Elizabeth township,	361	16,167	366	7,157	661,189	1,652 97	113,082		113,082	452 33
Elizabethtown borough,	125	5,140	27	490	422,272	1,055 68	328,905	315	329,220	1,316 58
Ephrata township,	705	34,025	753	17,745	1,804,387	4,510 97	344,447	270	344,717	1,378 87
Ephrata borough,	200	10,095	36	838	794,337	1,985 84	396,964	770	397,734	1,590 94
Fulton,	498	24,945	925	20,345	851,035	2,202 59	165,071		165,071	660 28
Hempfield, East,	527	48,355	967	20,725	2,629,355	6,595 39	990,332		990,332	3,961 33
Hempfield, West,	572	35,020	880	17,015	2,302,187	5,755 47	372,596		372,596	1,490 38
Lampeter, East,	763	47,930	1,199	29,975	2,219,767	5,549 42	748,234		748,234	2,992 94
Lampeter, West,	633	37,130	574	24,165	1,743,700	4,359 25	494,439		494,439	1,977 76
Lancaster township,	278	11,695	353	7,442	1,045,961	2,614 90	316,291		316,291	1,265 16
Leacock,	660	32,845	908	21,650	1,936,023	4,840 06	368,462		368,462	1,473 85
Leacock, Upper,	675	36,460	821	19,504	2,033,521	5,083 80	465,958		465,958	1,863 83
Little borough,	123	8,070	35	700	549,549	1,373 87	342,041	525	342,566	1,370 26
Little Britain,	480	24,050	753	15,293	827,217	2,068 04	120,113		120,113	480 45
Manheim borough, 1st ward,	42	3,140	18	400	245,647	614 12	72,274		72,274	289 10
Manheim borough, 2d ward,	36	4,150	12	250	352,253	880 63	155,960	650	156,610	626 44
Manheim borough, 3d ward,	9	480			113,838	284 59	10,735		10,735	42 94
Manheim township,	882	42,745	1,172	25,230	2,654,830	6,637 08	815,341		815,341	3,261 36
Manor,	911	60,125	1,354	36,305	3,916,504	9,791 26	1,208,273		1,208,273	4,833 09
Marietta borough, 1st ward,	40	2,635	11	210	122,175	305 44	33,246		33,246	132 98
Marietta borough, 2d ward,	33	2,040	5	230	192,985	482 46	42,828	300	42,828	171 31

Marietta borough, 3d ward,	36	2,825	4	100	219,000	547 50	170,118	125	170,243	680 97
Martic,	430	23,270	687	13,740	675,809	1,689 52	113,377	95	113,472	453 89
Mount Joy borough,	118	6,400	10	190	497,982	1,244 96	217,789	250	278,039	872 16
Mount Joy township,	761	30,535	1,172	21,233	1,683,909	4,209 77	356,555	.....	356,555	1,426 22
Paradise,	617	26,835	791	19,260	1,579,706	3,949 27	467,175	290	467,465	1,869 86
Penn,	702	31,170	1,000	19,920	1,728,297	4,320 74	411,376	.....	411,376	1,645 50
Pequea,	442	24,070	564	13,075	1,175,410	2,938 53	555,895	65	555,960	2,223 84
Providence,	380	18,210	526	10,520	755,157	1,887 89	75,060	.....	75,060	300 24
Quarryville borough,	80	3,375	64	1,340	225,531	563 83	61,637	300	61,937	247 75
Rapho,	1,305	65,548	2,043	39,450	3,106,895	7,767 24	521,430	.....	521,430	2,085 72
Sadsbury,	370	17,360	946	19,990	596,124	1,490 31	41,442	.....	41,442	165 77
Salisbury,	1,112	56,546	1,167	24,580	2,472,383	6,180 96	448,922	200	449,122	1,796 49
Strasburg borough, 1st ward,	66	2,697	9	235	123,757	309 39	93,563	730	94,293	377 17
Strasburg borough, 2d ward,	32	1,140	8	185	106,940	267 35	37,476	.....	34,476	149 90
Strasburg borough, 3d ward,	32	1,175	25	545	94,400	236 00	23,203	.....	23,203	92 81
Strasburg township,	582	33,880	808	18,320	1,642,755	4,106 89	325,900	.....	325,900	1,303 60
Warwick,	791	41,202	875	18,499	2,113,343	5,283 36	521,391	.....	521,391	2,085 56
Washington borough, 1st ward,	16	1,045	14	305	91,410	228 53	34,790	.....	34,790	139 16
Washington borough, 2d ward,	7	215	10	185	59,581	148 95	500	.....	500	2 00
Lancaster city—1st ward,	36	2,725	2	80	1,629,311	4,073 28	575,263	.....	575,263	2,301 02
2d ward,	52	5,675	.....	.....	2,714,145	6,785 36	1,731,742	.....	1,731,743	6,926 97
3d ward,	56	2,690	.....	.....	1,315,320	3,288 30	218,852	500	219,352	877 40
4th ward,	58	5,345	.....	.....	1,805,750	4,514 38	300,786	200	300,986	1,203 94
5th ward,	47	2,445	2	60	1,460,358	3,650 89	253,168	.....	253,168	1,012 66
6th ward,	122	9,950	13	325	2,532,427	6,331 07	668,684	.....	668,684	2,674 76
7th ward,	121	6,350	24	600	1,090,535	2,726 34	225,725	250	225,975	903 90
8th ward,	72	4,665	56	1,090	1,153,555	2,883 89	78,503	.....	78,503	314 01
9th ward,	76	6,510	6	100	1,568,512	3,921 28	100,520	.....	100,520	402 08
Total for county,	26,326	$1,363,400	34,202	$742,930	$84,441,037	$211,102 61	$21,194,618	$9,735	$21,204,353	$84,817 38

LAWRENCE COUNTY.

Names of Assessment Districts.	Taxables.	Cleared land, acres.	Timber land, acres.	Value of all real estate.	Value of real estate exempt from taxation.	Value of real estate taxable.	Number and value of horses, mares, geldings and mules over the age of four years.		Number and value of neat cattle over the age of four years.	
							No.	Value.	No	Value.
New Castle—1st ward,	1,201	167	.....	$1,670,043	$310,000	$1,360,043	243	$11,685	23	$430
2d ward,	936	230	.....	1,503,835	31,500	1,472,335	123	6,605	26	571
3d ward,	1,213	454	.....	947,375	92,500	854,875	130	4,560	30	585
4th ward,	850	440	20	714,698	132,150	582,548	83	2,420	32	675
5th ward,	1,472	287	.....	1,509,643	36,550	1,473,093	98	3,405	13	265
Big Beaver township,	503	8,879	524	419,257	5,000	414,257	268	8,915	332	4,893
Little Beaver township,	350	12,178	767	591,830	10,000	581,830	290	11,815	486	6,845
North Beaver township,	776	26,092	3,456	1,174,524	22,150	1,152,374	637	23,667	843	13,221
Hickory township,	341	9,505	1,342	380,198	8,450	371,748	265	7,184	299	5,096
Mahoning township,	621	14,185	908	745,145	18,300	726,845	462	17,160	397	8,209
Neshannock township,	342	10,558	732	482,948	6,150	476,798	294	11,368	312	5,719
Pulaski township,	544	18,566	1,184	811,690	34,350	777,340	456	17,527	549	8,409
Perry township,	287	10,901	1,268	277,509	4,500	273,009	208	6,935	355	5,286
Plain Grove township,	222	11,021	502	302,890	5,500	297,390	232	8,420	321	4,656
Slippery Rock township,	489	17,785	444	613,136	18,500	594,636	299	6,765	438	6,500
Shenango township,	689	14,494	389	617,916	11,600	606,316	399	12,865	584	9,108
Scott township,	331	11,358	1,311	377,773	8,800	368,973	287	9,379	366	5,459
Taylor township,	179	3,020	433	149,521	2,000	147,521	78	2,285	78	1,337
Union township,	534	5,351	451	474,866	4,250	470,616	213	7,440	259	4,732
Washington township,	192	9,335	900	293,058	3,000	290,058	196	7,290	204	3,583
Wayne township,	643	10,077	1,107	467,105	12,950	454,155	224	7,050	317	5,823
Wilmington township,	350	11,505	515	499,149	6,250	492,899	314	10,593	349	7,038
Wilmington borough,	241	306	.....	224,215	67,000	157,215	68	1,935	50	1,198
Wampum borough,	253	355	.....	138,750	14,500	124,250	64	2,285	24	432
West New Castle borough,	644	286	.....	597,365	25,400	571,965	42	1,585	14	280
Mahoningtown borough,	461	676	15	407,722	22,500	385,222	62	1,810	37	500
Ellwood City borough,	543	119	.....	512,650	10,000	502,650	66	1,745	10	185
Volant borough,	47	19	.....	29,100	2,500	26,600	18	895	11	213
Total,	15,254	208,149	16,268	$16,933,911	$926,350	$16,007,561	6,110	$215,588	6,759	$111,249

LAWRENCE COUNTY—CONTINUED.

Names of Assessment Districts	Value of salaries and emoluments of office, offices, posts of profit, professions, trades and occupations.	Aggregate value of all property taxable for county purposes at the rate of three and one-half mills on the dollar.	Aggregate amount of county tax assessed at the rate of three and one-half mills on the dollar.	Amount of money at interest, including mortgages, judgments, bonds, notes, stocks, etc.	Value of stages, omnibuses, hacks, cabs, etc.	Aggregate value of property taxable for State purposes at four mills on the dollar, including money at interest, stages, omnibuses, hacks, cabs, etc.	Aggregate amount of State tax assessed.	Debt of county
New Castle—1st ward,	$149,975	$1,522,133	$5,327 47	$317,047	$6,305	$323,352	$1,293 41	.....
2d ward,	67,865	1,547,376	5,415 82	319,742	1,225	320,967	1,283 87	.....
3d ward,	89,550	949,570	3,323 50	278,614	1,445	280,059	[illegible]	.....
4th ward,	63,955	649,598	2,273 59	103,751	340	104,091	[illegible]	.....
5th ward,	110,375	1,587,138	5,554 98	105,082	80	105,162	[illegible]	.....
Big Beaver township,	32,580	460,645	1,612 26	106,321	.....	106,321	[illegible]	.....
Little Beaver township,	13,795	614,285	2,150 00	69,151	100	69,251	277 01	.....
North Beaver township,	30,855	1,220,117	4,270 41	178,967	.....	178,967	715 87	.....
Hickory township,	14,875	398,903	1,396 16	72,985	.....	72,985	291 94	.....
Mahoning township,	35,735	787,949	2,757 82	81,639	.....	81,693	[illegible]	.....
Neshannock township,	14,170	508,055	1,778 19	49,271	.....	49,271	[illegible]	.....
Pulaski township,	23,745	827,021	2,894 57	74,863	.....	74,863	[illegible]	.....
Perry township,	9,425	294,655	1,031 29	17,663	.....	17,663	[illegible]	.....
Plain Grove township,	6,755	317,221	1,110 27	25,839	.....	25,839	[illegible]	.....
Slippery Rock township,	12,725	620,626	2,172 19	62,303	.....	62,303	[illegible]	.....
Shenango township,	18,255	646,514	2,267 80	35,017	.....	35,017	[illegible]	.....
Scott township,	8,825	392,636	1,374 23	53,448	.....	53,448	[illegible]	.....
Taylor township,	11,050	162,193	567 68	22,166	.....	22,166	[illegible]	.....
Union township,	32,755	515,543	1,804 40	22,322	.....	22,322	[illegible]	.....
Washington township,	2,900	303,831	1,063 41	24,401	.....	24,401	[illegible]	.....
Wayne township,	31,860	498,888	1,746 11	42,816	.....	42,816	[illegible]	.....
Wilmington township,	10,845	521,375	1,824 81	41,652	.....	41,652	[illegible]	.....
Wilmington borough,	13,815	174,163	609 57	108,221	250	108,471	[illegible]	.....
Wampum borough,	20,790	147,758	517 15	53,838	[illegible]	[illegible]	[illegible]	.....
West New Castle borough,	53,810	627,640	2,196 74	24,127	[illegible]	[illegible]	[illegible]	.....
Mahoningtown borough,	38,850	426,382	1,492 34	28 873	[illegible]	[illegible]	[illegible]	.....
Ellwood City borough,	50,400	554,980	1,942 43	24,649	[illegible]	[illegible]	[illegible]	.....
Volant borough,	4,400	32,108	112 38	6,635	[illegible]	[illegible]	[illegible]	.....
Totals,	$974,905	$17,309,303	$60,582 57	$2,351,4[illegible]	$11,18[illegible]	[illegible]	$9,450 [illegible]	.....

LEBANON COUNTY.

Names of Assessment Districts.	Taxables.	Cleared land	Timber land.	Value of all real estate.	Value of real estate exempt from taxation.	Value of real estate taxable.	Number and value of horses, mares, geldings and mules over the age of four years.		Number and value of neat cattle over the age of four years.	
							No.	Value.	No.	Value.
Annville, North,	763	11,524	384	$1,029,160	$28,600	$1,000,560	420	$15,275	527	$11,594
Annville, South,	566	10,287	746	1,397,106	25,900	1,371,206	416	14,445	528	13,805
Bethel,	696	14,825	2,774	1,442,455	57,750	1,384,705	638	22,165	891	18,283
Cold Spring,	27	122	14,319	70,563	.....	70,563	27	1,325	4	50
Cornwall,	470	5,025	5,219	5,266,635	41,300	5,225,385	213	12,935	178	4,945
Cornwall, North,	463	6,724	64	1,030,215	15,500	1,014,715	325	14,170	460	11,395
East Hanover,	537	15,333	3,464	706,992	15,800	691,192	538	16,280	728	12,941
Heidelberg,	790	10,758	2,340	1,165,707	32,800	1,132,907	400	12,487	489	9,454
Jackson,	1,009	13,503	36	2,010,172	65,800	1,944,372	670	20,215	827	16,184
Jonestown borough,	241	437	.....	192,329	25,300	167,029	58	2,375	25	505
Lebanon, North,	1,132	10,979	97	2,419,205	110,800	2,308,405	547	18,945	650	12,495
Lebanon, South,	620	10,749	3,736	1,611,493	11,950	1,599,543	568	24,522	733	20,078
Lebanon, West,	268	.....	.....	484,810	13,000	471,810	6	225	9	154
Londonderry,	889	20,944	1,737	1,582,890	45,500	1,537,390	601	34,320	972	23,260
Millcreek,	841	9,552	3,513	1,390,947	39,300	1,351,647	504	20,510	643	14,695
Swatara,	373	11,138	925	614,809	11,400	603,409	355	10,505	487	8,517
Union,	579	13,110	4,738	503,155	13,800	489,355	371	11,290	457	6,813
City of Lebanon—1st ward,	750	.....	.....	1,254,280	159,500	1,094,780	120	4,705	14	300
2d ward,	776	68	90	1,124,575	67,000	1,057,575	77	4,450	8	200
3d ward,	353	26	.....	1,308,650	138,000	1,170,650	35	2,795	16	310
4th ward,	600	.....	.....	2,639,475	375,000	2,264,475	96	4,485	4	90
5th ward,	835	.....	.....	1,669,575	46,000	1,623,575	55	2,650	12	255
6th ward,	549	.....	.....	578,850	37,000	541,850	34	765	12	180
7th ward,	593	.....	.....	641,525	27,000	614,525	40	1,325	14	210
Totals,	14,720	165,104	44,132	$32,135,623	$1,404,000	$30,731,623	7,114	$273,164	8,688	$186,709

LEBANON COUNTY—CONTINUED.

Names of Assessment Districts.	Value of salaries and emoluments of office, offices, posts of profit, professions, trades and occupations.	Aggregate value of all property taxable for county purposes at the rate of one and three-fourths mills on the dollar.	Aggregate amount of county tax assessed at the rate of one and three-fourths mills on the dollar.	Amount of money at interest, including mortgages, judgments, bonds, notes, stocks, etc.	Value of stages, omnibuses, hacks, cabs, etc.	Aggregate value of property taxable for State purposes at four mills on the dollar, including money at interest, stages, omnibuses, hacks, cabs, etc.	Aggregate amount of State tax assessed.	Debt of county.
Annville, North,	$36,075	$1,063,504	$1,861 13	$226,552	.....	$226,552	$906 21	$51,725
Annville, South,	35,625	1,435,081	2,511 39	219,512	.....	219,512	878 05	.....
Bethel,	28,050	1,453,203	2,543 11	309,125	.....	309,125	1,236 50	.....
Cold Spring,	700	72,638	127 11	.....	.....	.....	.....	.....
Cornwall,	26,465	5,269,730	9,222 03	169,785	.....	169,785	679 14	.....
Cornwall, North,	25,565	1,065,845	1,865 23	61,195	.....	61,195	244 78	.....
East Hanover,	26,775	747,188	1,307 58	127,045	.....	127,045	508 18	.....
Heidelberg,	42,295	1,197,143	2,095 00	147,610	.....	147,610	590 44	.....
Jackson,	62,550	2,043,321	3,575 81	373,537	.....	373,537	1,494 15	.....
Jonestown borough,	15,050	184,959	323 66	82,250	.....	82,250	329 00	.....
Lebanon, North,	71,795	2,411,640	4,220 37	121,347	.....	121,347	485 39	.....
Lebanon, South,	49,150	1,693,293	2,963 26	245,767	.....	245,767	983 07	.....
Lebanon, West,	12,700	484,885	848 54	17,275	.....	17,275	69 10	.....
Londonderry,	58,075	1,653,045	2,892 83	417,695	.....	417,695	1,670 78	.....
Millcreek,	48,750	1,435,602	2,512 30	214,010	.....	214,010	856 04	.....
Swatara,	17,000	640,231	1,120 40	26,170	.....	26,170	104 68	.....
Union,	25,775	533,233	933 16	81 935	125	82,060	328 24	.....
City of Lebanon—1st ward,	64,425	1,164,210	2,037 36	192,935	300	193,235	772 94	.....
2d ward,	58,025	1,120,250	1,960 44	376,222	400	376,622	1,506 49	.....
3d ward,	35,675	1,209,430	2,116 50	124,822	.....	124,822	499 29	.....
4th ward,	51,750	2,320,800	4,061 40	302,295	1,350	303,645	1,214 58	.....
5th ward,	71,700	1,698,180	2,971 82	57,812	.....	57,812	231 25	.....
6th ward,	33,275	576,070	1,008 12	23,800	.....	23,800	95 20	.....
7th ward,	37,345	653,405	1,143 45	25,607	.....	25,607	102 43	.....
Total,	$935,390	$32,126,886	$56,222 00	$3,944,303	$2,175	$3,946,478	$15,785 93	$51,725

LEHIGH COUNTY.

Names of Assessment Districts.	Taxables.	Cleared land.	Timber land.	Value of all real estate.	Value of real estate exempt from taxation.	Value of real estate taxable.	Number and value of horses, mares, geldings and mules over the age of four years.		Number and value of neat cattle over the age of four years.	
							No.	Value.	No.	Value.
Allentown—1st ward,	987	62	.....	$1,217,450	$131,200	$1,086,250	76	$5,885	1	$15
2d ward,	1,066	.....	.....	1,668,600	15,600	1,653,000	180	11,725	1	15
3d ward,	1,036	142	.....	1,600,390	84,000	1,516,390	120	8,835	10	280
4th ward,	934	.....	.....	1,611,450	67,200	1,544,250	79	4,225	1	30
5th ward,	807	.....	.....	1,532,100	90,400	1,441,700	136	10,675	.....	.....
6th ward,	853	28	.....	668,750	81,050	587,700	45	2,485	5	70
7th ward,	1,539	42	.....	1,638,000	84,500	1,553,500	170	11,850	4	130
8th ward,	1,293	194½	.....	937,370	31,000	906,370	114	4,920	19	410
9th ward,	1,195	.....	.....	1,315,456	126,400	1,189,056	72	6,700	.....	.....
10th ward,	800	71½	.....	934,509	24,000	910,509	17	1,065	9	210
Total, Allentown,	10,510	540	.....	$13,124,075	$735,350	$12,388,725	1,009	$68,365	50	$1,160
Emaus borough,	435	46	.....	$338,393	$27,025	$311,368	53	$2,040	7	$175
Coplay borough,	310	227	5	245,500	25,200	220,300	35	1,085	24	480
Macungie borough,	257	307	67	254,670	20,500	234,170	62	2,220	25	650
Coopersburg borough,	165	242	.....	243,900	9,000	234,900	80	4,455	23	575
Slatington borough,	907	238½	.....	794,863	55,500	739,363	160	7,085	27	545
Fountain Hill borough,	327	23	.....	650,995	127,800	523,195	14	1,410	3	155
Catasauqua borough, 1st ward,	462	3	.....	367,020	16,500	350,520	82	4,890	3	75
Catasauqua borough, 2d ward,	501	4½	.....	1,097,575	125,000	972,575	77	4,045	9	275
West Bethlehem borough, 1st ward,	475	.....	.....	421,300	20,000	401,300	53	2,635	.....	.....
West Bethlehem borough, 2d ward,	442	22	.....	460,070	20,000	440,070	25	1,225	.....	.....
West Bethlehem borough, 3d ward,	246	54	.....	212,920	21,500	191,420	3	125	.....	.....
Total boroughs,	4,527	1,167	72	$5,087,206	$468,025	$4,619,181	644	$31,215	121	$2,930
Lynn township,	905	22,352	1,101	$1,160,893	$52,600	$1,108,293	645	$30,897	855	$17,430
Lowhill township,	255	7,265	568	335,493	16,400	319,093	256	8,815	371	7,647
Heidelberg township,	489	10,399	3,323	586,456	20,200	566,256	354	14,440	441	9,582
Weisenberg township,	52[illegible]	10,887	1,348	621,070	27,700	593,370	443	16,925	735	15,370

Washington township,	900	14,508	973	786,318	22,900	763,418	344	14,150	458	8,193
Upper Milford township,	877	11,221	425	927,224	38,600	888,624	475	19,300	741	23,516
Upper Milford township,	513	8,791	1,516	780,666	29,200	751,466	465	23,349	860	21,511
Hanover township,	1,274	6,895	152	1,389,825	94,800	1,295,025	460	16,705	467	11,675
Upper Macungie township,	755	13,119	450	1,232,109	40,600	1,191,509	499	24,950	580	14,500
Lower Macungie township,	1,046	12,246	574	1,471,967	43,700	1,428,267	650	26,905	899	22,450
North Whitehall township,	935	14,939	536	1,120,176	39,750	1,080,426	623	25,168	789	19,308
South Whitehall township,	715	11,815	210	1,347,482	44,600	1,302,882	596	33,547	873	21,972
Salisbury township,	1,436	6,660	1,683	1,630,441	59,700	1,570,741	519	23,620	585	14,660
Upper Saucon township,	1,053	11,277	1,781	1,410,120	42,400	1,367,720	740	32,645	1,318	30,350
Whitehall township,	1,742	7,311	125	2,184,315	94,800	2,089,515	408	13,485	449	13,700
Total, townships,	13,416	169,785	14,765	$16,984,555	$667,950	$16,316,605	7,477	$324,901	10,420	$251,864
Recapitulation.										
City,	10,510	540	.....	$13,124,975	$735,350	$12,388,725	1,009	$68,365	50	$1,160
Boroughs,	4,527	1,167	72	5,087,206	468,025	4,619,181	644	31,215	121	2,930
Townships,	13,416	166,785	14,765	16,984,555	667,950	16,316,605	7,477	324,901	10,420	251,864
Total,	28,453	171,492	14,837	$35,195,836	$1,871,325	$33,324,511	9,130	$424,481	10,591	$255,954

Names of Assessment Districts.	Value of salaries and emoluments of office, offices, posts of profit, professions, trades and occupations.	Aggregate value of all property taxable for county purposes at the rate of two and one-half mills on the dollar.	Aggregate amount of county tax assessed at the rate of two and one-half mills on the dollar.	Amount of money at interest, including mortgages, judgments, bonds, notes, stocks, etc.	Value of stages, omnibuses, hacks, cabs, etc.	Aggregate value of property taxable for State purposes at four mills on the dollar, including money at interest, stages, omnibuses, hacks, cabs, etc.	Aggregate amount of State tax assessed.	Debt of county.
Allentown—1st ward,	$110,820	$1,202,970	$3,007 43	$53,412	.....	$52,412	$209 65	.....
2d ward,	159,280	1,824,020	4,560 05	1,158,105	$675	1,158,780	4,635 12	.....
3d ward,	151,280	1,676,785	4,191 96	573,070	150	573,220	2,292 88	.....
4th ward,	149,200	1,697,705	1,241 26	231,614	.....	231,614	926 45	.....
5th ward,	118,020	1,570,395	3,925 99	278,438	.....	278,438	1,113 75	.....
6th ward,	85,580	675,825	1,689 60	102,849	.....	102,849	411 39	.....
7th ward,	212,560	1,778,040	4,445 10	313,215	.....	313,215	1,252 86	.....

LEHIGH COUNTY—Continued.

Names of Assessment Districts.	Value of salaries and emoluments of office, offices, posts of profit, professions, trades and occupations.	Aggregate value of all property taxable for county purposes at the rate of two and one-half mills on the dollar.	Aggregate amount of county tax assessed at the rate of two and one-half mills on the dollar.	Amount of money at interest, including mortgages, judgments, bonds, notes, stocks, etc.	Value of stages, omnibuses, hacks, cabs, etc.	Aggregate value of property taxable for State purposes at four mills on the dollar, including money at interest, stages, omnibuses, hacks, cabs, etc.	Aggregate amount of State tax assessed.	Debt of county.
Allentown—8th ward,	$137,240	$1,048,940	$2,622 35	$49,717	.....	$49,717	$198 87	.....
9th ward,	166,020	1,361,776	3,404 43	355,763	$175	355,938	1,423 74	.....
10th ward,	97,280	1,009,064	2,522 66	78,933	.....	78,933	315 73	.....
Total, Allentown,	$1,387,280	$13,845,530	$34,613 84	$3,194,116	$1,000	$3,195,116	$12,780 44	.....
Emaus borough,	$50,410	$363,993	$909 98	$105,617	.....	$105,617	$422 47	.....
Coplay borough,	33,600	255,465	638 66	20,825	.....	20,825	83 30	.....
Macungie borough,	37,100	274,140	685 35	131,456	200	131,656	526 62	.....
Coopersburg borough,	27,740	267,670	669 17	215,300	.....	215,300	861 20	.....
Slatington borough,	163,860	910,853	2,277 13	79,521	375	79,896	319 58	.....
Fountain Hill borough,	37,300	562,060	1,405 15	95,812	.....	95,812	383 25	.....
Catasauqua, 1st ward,	59,950	415,425	1,038 56	128,592	.....	128,592	514 37	.....
Catasauqua, 2d ward,	95,340	1,072,235	2,680 59	202,985	2,100	205,085	820 34	.....
West Bethlehem, 1st ward,	48,950	452,885	1,132 21	16,066	.....	16,066	64 26	.....
West Bethlehem, 2d ward,	59,110	500,405	1,251 01	54,402	.....	54,402	217 60	.....
West Bethlehem, 3d ward,	22,700	214,245	535 61	11,260	.....	11,260	45 04	.....
Total, boroughs,	$636,050	$5,289,376	$13,223 42	$1,061,836	$2,675	$1,064,511	$4,258 03	.....
Lynn township,	$60,900	$1,217,520	$3,043 80	$156,673	.....	$156,673	$626 69	.....
Lowhill township,	12,160	347,715	869 29	36,831	.....	36,831	147 32	.....
Heidelberg township,	27,280	617,558	1,543 89	120,041	.....	120,041	480 16	.....
Weisenberg township,	23,200	648,865	1,622 16	81,990	.....	81,990	327 96	.....
Washington township,	74,680	860,441	2,151 11	145,740	.....	145,740	582 95	.....
Upper Milford township,	61,280	992,720	2,481 80	203,105	.....	203,105	812 41	.....
Lower Milford township,	25,340	821,666	2,054 16	161,354	.....	161,354	145 42	.....
Hanover township,	89,240	1,412,645	3,531 60	222,734	.....	222,734	890 93	.....
Upper Macungie township,	54,180	1,285,139	3,212 83	35,840	.....	35,840	143 36	.....
Lower Macungie township,	79,980	1,557,602	3,894 00	156,485	.....	156,485	625 94	.....
North Whitehall township,	67,640	1,192,542	2,981 35	155,315	.....	155,315	621 26	.....

South Whitehall township,	58,620	1,192,542	3,542 56	204,292	.....	204,292	$17 16	.....
Salisbury township,	119,000	1,728,021	4,320 05	155,705	.....	155,705	623 82	.....
Upper Saucon township,	70,940	1,501,655	3,754 13	260,253	50	260,303	1,041 26	.....
Whitehall township,	159,460	2,276,160	5,690 40	72,958	.....	72,958	291 83	.....
Totals, townships,	$993,900	$17,877,270	$44,693 13	$2,169,316	$50	$2,169,366	$8,677 41	.....
Recapitulation.								
City,	$1,387,280	$13,845,530	$34,613 84	$3,194,116	$1,000	$3,195,116	$12,780 44	.....
Boroughs,	636,050	5,289,376	13,223 42	1,061,836	2,675	1,064,511	4,258 03	.....
Townships,	993,900	17,877,270	44,693 13	2,169,316	50	2,169,366	8,677 41	.....
Totals,	$3,007,230	$37,012,176	$92,530 39	$6,425,268	$3,725	$6,428,993	$25,716 38	.....

LUZERNE COUNTY.

Names of Assessment Districts.	Taxables.	Cleared land, acres.	Timber land, acres.	Value of all real estate.	Value of real estate exempt from taxation.	Value of real estate taxable.	Number and value of horses, mares, geldings and mules over the age of four years.		Number and value of neat cattle over the age of four years.	
							No	Value.	No	Value.
Ashley borough, 1st ward,	427	145	.....	$145,591	$36,500	$109,091	34	$810	29	$310
Ashley borough, 2d ward,	383	155	.....	117,468	16,520	100,948	86	2,250	21	210
Ashley borough, 3d ward,	383	132	.....	111,120	.....	111,120	14	490	7	70
Avoca borough,	921	223	.....	191,226	45,000	146,226	72	1,810	2	20
Bear Creek township,	85	328	39,929	59,148	1,000	58,148	61	2,625	41	500
Black Creek township,	1,061	1,268	1,680	160,840	4,300	156,540	221	8,417	188	1,980
Buck township,	38	251	6,618	11,387	175	11,212	21	520	39	390
Butler township,	533	7,575	131,336	216,097	14,700	201,397	460	11,620	339	3,400
Conyngham township,	429	816	1,504	169,472	4,500	164,972	186	4,575	91	910
Dallas borough,	184	1,137	.....	62,876	3,280	59,596	70	1,775	40	400
Dallas township,	367	5,188	3,338	136,021	6,600	129,421	253	6,318	337	3,375
Denison township,	260	11,912	10,620	63,309	1,800	61,509	80	2,000	143	1,430
Dorrance township,	270	3,094	3,264	73,021	3,900	69,121	220	5,210	226	2,260
Dorranceton borough,	359	821	.....	519,237	10,000	509,237	107	2,675	27	270
Exeter township,	200	4,928	2,642	95,949	3,450	92,499	189	4,700	195	1,950
Exeter borough,	714	1,004	779	325,553	4,500	321,053	196	7,125	46	460
Edwordsville—1st ward,	395	8	.....	40,946	3,300	37,646	98	2,475	.....	.....
2d ward,	339	21	.....	21,848	.....	21,848	10	250	1	10
3d ward,	177	.....	.....	18,133	.....	18,133	9	225	.....	.....
4th ward,	366	.....	.....	47,398	21,000	26,398	9	225	12	120
5th ward,	116	.....	.....	43,974	.....	43,974	89	2,225	2	20
Fairview township,	441	6,073	1,199	95,616	10,500	85,116	52	1,095	53	560
Fairmount township,	402	7,685	17,392	109,923	4,900	105,023	338	7,945	313	3,130
Foster township,	2,699	41,285	.....	372,454	35,375	337,079	378	9,440	85	855
Franklin township,	192	5,985	1,824	89,395	2,800	86,595	203	5,030	199	2,100
Freeland borough,	1,126	.....	.....	138,488	6,950	131,538	105	2,615	7	70
Forty Fort borough,	492	557	.....	295,551	7,500	288,051	108	2,560	35	360
Hanover township,	1,912	10,059	1,977	2,100,717	23,000	2,077,717	176	4,905	297	2,920
Hazleton City—1st ward,	439	.....	.....	115,251	4,750	110,501	75	2,225	5	55
2d ward,	460	.....	.....	86,054	.....	86,054	47	1,410	5	50
3d ward,	496	77	.....	103,850	.....	103,850	65	1,945	23	290

4th ward,	285			51,017		51,017	53	1,580	8	80
5th ward,	316			59,948	15,800	44,148	17	1,080	8	140
6th ward,	268			145,128	18,000	127,128	61	1,830	2	20
7th ward,	385			173,500	33,962	139,538	100	3,030	8	105
8th ward,	385			98,116	7,300	90,816	86	2,560	18	180
9th ward,	470			112,719	7,333	105,386	63	1,865	19	195
10th ward,	669			140,883	2,000	138,883	70	1,735	40	405
Hazle township,	6,759	5,575		846,306	64,400	781,906	985	22,175	40	400
Hollenback township,	235	1,248	4,788	189,577	90,000	99,577	188	4,545	178	1,780
Hughestown borough,	427	306		114,528	4,200	110,328	115	2,875	50	500
Hemlock township,	298	11,195		62,385	4,050	58,335	188	4,670	198	1,980
Huntingdon township,	586	12,299	4,729	181,001	10,700	170,301	393	9,933	456	4,600
Jackson township,	252	6,472	1,686	88,765	3,000	85,765	195	5,165	280	2,800
Jeddo borough,	75			17,643		17,643	86	2,160	26	260
Jenkins township,	713	4,021		265,183	9,333	255,850	186	5,525	24	240
Kingston borough—1st ward,	210			140,556	16,000	124,556	43	1,075	7	70
2d ward,	311	22		189,262	50,600	138,662	34	825	10	100
3d ward,	317			187,009	40,620	146,389	52	1,300	3	30
4th ward,	298			66,611	8,000	58,611	12	300		
Kingston township,	1,342	6,668	3,940	517,983	26,000	491,983	395	9,880	350	3,500
Laflin borough,	85	660		57,059		57,059	29	825	8	100
Lake township,	318	5,522	14,129	144,596	1,978	142,618	219	[illegible]	274	[illegible]
Laure Run borough,	202	8,885		78,452	1,800	76,652	87	2,167		
Lehman township,	406	6,890	7,466	174,100	44,666	129,434	293	7,325	308	3,080
Luzerne borough—1st ward,	283			53,760		53,760	20	500	4	40
2d ward,	264	14		80,550	15,000	65,550	69	1,650	3	30
3d ward,	289	12		64,037		64,037	39	975	2	20
4th ward,	178	21	24	51,396		51,396	56	1,390	8	150
Miners' Mills borough, 1st ward,	289	33		64,982	1,250	63,733	19	445		
Miners' Mills borough, 2d ward,	360	74		93,473	1,100	92,373	82	2,270		
Marcy township,	1,113	2,864	412	311,659	2,300	309,359	25	6,020	10	60
Nanticoke borough—1st ward,	326			81,517	11,250	70,267	87	2,175	13	130
2d ward,	262			14,738		14,738	8	200	5	50
3d ward,	122			432		432				
4th ward,	234			2,505		2,505	7	175	4	40
5th ward,	418			54,852	9,000	45,852	21	510	21	210
6th ward,	363			46,274		46,274	14	350	6	60
7th ward,	264			62,326	18,666	43,660	53	1,315	2	20
8th ward,	92						41	1,025	47	470
9th ward,	506			47,139	5,320	41,819	8	200	6	60
10th ward,	401			41,366	6,500	34,866	20	500	3	30
11th ward,	551			550,352	5,000	545,352	333	3,685	9	90
Nescopeck township,	575	7,007	3,680	195,787	24,000	171,787	259	6,895	294	2,000
Newport township,	1,756	9,200	87	1,071,279	57,000	1,014,279	411	9,770	183	1,830
New Columbus borough,	114	1,476	210	25,416	1,900	23,516	52	[illegible]	4	540
Parsons borough,	777	202		133,062	5,446	127,616	58	1,435	8	80
Pittston township,	1,102	8,535	427	274,098	18,000	256,098	147	4,400	79	790
Pittston City—1st ward,	328			34,477		34,477	46	1,150		
2d ward,	293			44,236	8,000	36,236	13	320		
3d ward,	356			50,649		50,649	25	[illegible]	4	40
4th ward,	274			52,381		52,381	17	[illegible]		
5th ward,	288			54,413		54,413	1	[illegible]		
6th ward,	651			62,724		62,724	31	[illegible]		
7th ward,	404			303,200		[illegible]	[illegible]	[illegible]		

LUZERNE COUNTY—Continued.

Names of Assessment Districts.	Taxables.	Cleared land, acres.	Timber land, acres.	Value of all real estate.	Value of real estate exempt from taxation.	Value of real estate taxable.	Number and value of horses, mares, geldings and mules over the age of four years.		Number and value of neat cattle over the age of four years.	
							No.	Value.	No.	Value.
Pittston City—8th ward,	148	.....	.....	$12,865	.....	$12,865	.....	.....	.....	.....
9th ward,	264	.....	.....	147,568	.....	147,568	36	$1,625	.....	.....
10th ward,	528	.....	.....	58,927	.....	58,927	24	650	.....	.....
11th ward,	367	.....	.....	48,708	.....	48,708	17	350	.....	.....
Plains,	1,453	15,323	37	851,571	$42,000	809,571	369	9,235	27	$270
Plymouth borough—1st ward,	491	.....	.....	77,736	.....	77,736	10	250	3	30
2d ward,	325	11	.....	66,202	.....	66,202	44	1,330	.....	.....
3d ward,	317	.....	.....	64,948	.....	64,948	58	1,550	3	30
4th ward,	282	.....	.....	84,771	16,000	68,771	32	810	1	10
5th ward,	317	.....	.....	85,901	.....	85,901	107	2,675	.....	.....
6th ward,	962	.....	.....	143,425	1,840	141,585	150	3,250	10	105
7th ward,	298	.....	.....	33,067	6,900	26,167	18	450	13	135
8th ward,	354	.....	.....	.....	.....	44,273	13	325	20	200
9th ward,	343	.....	.....	.....	.....	31,423	2	50	.....	.....
10th ward,	201	.....	.....	62,240	.....	62,240	52	1,550	3	30
11th ward,	254	.....	.....	41,740	5,000	36,740	3	125	3	30
Plymouth township,	2,798	12,545	293	951,691	6,040	945,651	704	17,605	253	2,535
Ross township,	474	9,888	10,752	130,040	2,800	127,240	322	7,975	351	3,430
Salem township,	441	9,210	8,240	174,994	9,666	165,328	267	6,677	267	2,670
Shickshinny borough—1st ward,	252	.....	.....	25,095	3,600	21,495	5	125	12	120
2d ward,	188	.....	.....	41,661	.....	41,661	23	575	.....	.....
3d ward,	201	28	.....	53,286	.....	53,286	56	1,400	20	200
4th ward,	106	32	.....	24,566	.....	24,566	3	75	4	40
Slocum township,	196	2,010	4,412	35,702	625	35,077	115	2,773	118	1,180
Sugarloaf township,	554	12,547	1,910	226,966	8,966	218,000	317	8,435	301	3,010
Sugar Notch borough,	649	396	.....	186,162	10,966	175,196	86	2,150	.....	.....
Union township,	193	3,720	2,608	67,166	1,200	65,966	217	5,385	202	2,060
West Pittston borough,	1,778	91	.....	580,950	146,000	434,950	300	7,510	20	200
White Haven borough, North ward,	277	.....	.....	69,706	.....	69,706	27	675	16	160
White Haven borough, South ward,	302	391	.....	81,063	11,850	69,213	32	800	38	380
Wright,	180	1,336	667	52,265	.....	52,265	92	2,290	110	1,100

Wilkesbarre township, North district,	712	1,339		201,348		204,348	38	2,450	4	40		
Wilkesbarre township, South district,	395	2,222		139,509	820	138,689	186	4,650				
Wyoming borough, East ward,	482	705	79	288,680	60,500	228,089	94	2,350	41	410		
Wyoming borough, West ward,	417	1,527	328	176,590	16,100	159,490	77	1,925	45	460		
West Hazleton borough,	481			71,569	13,000	58,569	21	620	13	195		
Warrior Run borough,	240			128,742	3,300	125,442	21	525	1	10		
Yatesville borough,	234			45,682	2,100	43,582	18	450	21	210		
Wilkes-Barre City—1st ward,	703			440,884	212,973	227,911	101	3,030	39	390		
2d ward,	873			224,153	4,445	219,708	88	2,640	15	150		
3d ward,	964			297,627	4,952	292,675	113	3,390	5	50		
4th ward,	521			724,826	196,343	528,483	86	2,130	1	10		
5th ward,	719			579,325	51,374	527,951	141	4,230	1	10		
6th ward,	818			241,359	25,809	215,550	266	7,980	5	50		
7th ward,	413			928,830	159,929	768,901	105	3,129	3	30		
8th ward,	799			772,985	113,935	659,050	259	5,724	1	329		
9th ward,	665			186,929	19,430	167,499	49	1,230	4	45		
10th ward,	675			513,560	34,292	479,268	132	3,300	8	80		
11th ward,	769			360,444	51,620	308,824	154	4,050				
12th ward,	797			354,380	13,775	340,605	84	2,520	16	160		
13th ward,	828			471,847	95,719	376,128	83	2,070	20	200		
14th ward,	1,621			378,001	16,024	361,977	94	2,790	20	200		
15th ward,	1,010		163	408,584	16,048	392,536	83	2,490	7	90		
16th ward,	990			274,475	12,240	262,235	103	3,090	6	60		
Totals,	76,120	283,542	294,006	$26,932,226	$2,476,955	$24,455,271	15,926	$418,195	7,895	$79,955		

LUZERNE COUNTY—Continued.

Names of Assessment Districts.	Value of salaries and emoluments of office, offices, posts of profit, professions, trades and occupations.	Aggregate value of all property taxable for county purposes at the rate of seven mills on the dollar.	Aggregate amount of county tax assessed at the rate of seven mills on the dollar.	Amount of money at interest, including mortgages, judgments, bonds, notes, stocks, etc.	Value of stages, omnibuses, hacks, cabs, etc.	Aggregate value of property taxable for State purposes at four mills on the dollar, including money at interest, stages, omnibuses, hacks, cabs, etc.	Aggregate amount of State tax assessed.	Debt of county.
Ashley borough, 1st ward,	$16,545	$126,756	$877 29	$8,025	.....	$8,025	$32 10	.....
Ashley borough, 2d ward,	18,065	121,593	851 15	20,596	$120	20,716	82 86	.....
Ashley borough, 3d ward,	14,910	126,615	886 31	11,708	25	11,733	46 93	.....
Avoca borough,	31,630	179,686	1,257 80	13,989	.....	13,989	55 96	.....
Bear Creek township,	1,630	62,903	440 32	4,600	.....	4,600	18 40	.....
Black Creek township,	37,675	204,612	1,432 28	38,576	.....	38,576	154 30	.....
Buck township,	640	12,762	89 34	1,500	.....	1,500	5 00	.....
Butler township,	20,915	237,332	1,661 32	136,228	.....	136,228	544 91	.....
Conyngham township,	15,995	186,452	1,305 16	18,859	.....	18,859	75 44	.....
Dallas borough,	6,240	68,011	476 08	25,445	.....	25,445	101 78	.....
Dallas township,	6,450	145,564	1,018 95	16,132	.....	16,132	64 53	.....
Denison township,	8,815	73,745	516 28	4,650	.....	4,650	18 60	.....
Dorrance township,	2,320	78,911	552 38	34,319	.....	34,319	137 28	.....
Dorranceton borough,	13,450	525,632	3,679 42	20,965	.....	20,965	83 86	.....
Exeter township,	3,305	102,454	717 18	6,538	.....	6,538	26 15	.....
Exeter borough,	25,490	354,128	2,478 90	18,225	.....	18,225	72 90	.....
Edwardsville—1st ward,	13,765	53,886	377 20	4,028	.....	4,028	16 11	.....
2d ward,	11,855	33,963	237 74	2,300	.....	2,300	9 20	.....
3d ward,	7,175	25,533	178 73	7,925	.....	7,925	31 70	.....
4th ward,	13,146	39,899	279 22	600	.....	600	2 40	.....
5th ward,	4,685	50,904	356 33	.....	.....	.....	.....	.....
Fairview township,	15,975	102,746	719 22	8,489	.....	8,489	33 96	.....
Fairmount township,	3,165	119,263	834 84	10,957	.....	10,957	43 83	.....
Foster township,	100,725	448,099	3,136 69	32,796	.....	32,796	131 18	.....
Franklin township,	2,370	96,095	672 67	29,702	.....	29,702	118 81	.....
Freeland borough,	47,950	182,173	1,275 21	28,414	.....	28,414	113 66	.....
Forty Fort borough,	15,995	306,966	2,148 76	79,743	.....	79,743	318 97	.....
Hanover township,	29,710	2,115,023	14,807 11	9,435	.....	9,435	37 74	.....
Hazleton City—1st ward,	23,800	136,671	956 70	20,002	90	20,092	80 37	.....
2d ward,	23,180	110,694	774 86	11,945	.....	11,945	47 78	.....
3d ward,	25,150	131,235	918 65	71,287	.....	71,287	285 15	.....

4th ward,	14,860	67,337	472 76	3,260				3,260		13 04		
5th ward,	11,775	57,193	400 35	4,044		50		4,094		16 38		
6th ward,	15,775	145,278	1,016 95	45,804		325		46,389		185 55		
7th ward,	21,725	164,673	1,152 71	64,427		275		64,702		258 81		
8th ward,	22,125	115,681	809 77	57,496				57,496		229 98		
9th ward,	25,650	133,096	931 67	26,380				26,380		105 52		
10th ward,	26,100	167,123	1,169 86	23,403				23,403		93 61		
Hazle township,	221,080	1,025,561	7,178 93	506,632				506,632		2,026 53		
Hollenback township,		111,182	778 27	18,146				18,146		72 58		
Hughestown borough,	15,355	129,055	903 41	6,270				6,270		25 08		
Hemlock township,	3,015	67,939	475 57	8,797				8,797		35 19		
Huntingdon township,	11,590	196,424	1,374 97	28,804				28,804		115 46		
Jackson township,	3,590	97,320	681 24	24,474				24,474		97 90		
Jeddo borough,	5,145	25,418	177 93			210		210		84		
Jenkins township,	28,310	289,925	2,029 48	28,878				28,878		115 51		
Kingston borough—1st ward,	12,508	138,209	967 46	23,702				23,702		94 81		
2d ward,	15,860	155,497	1,088 48	194,991				194,991		779 96		
3d ward,	19,210	167,809	1,174 66	33,393		880		34,273		137 09		
4th ward,	8,390	67,601	473 21	3,346		300		3,646		14 58		
Kingston township,	46,850	552,233	3,865 63	46,028				46,028		184 11		
Laflin borough,	3,480	61,464	430 25									
Lake township,	6,840	157,885	1,105 20	9,052				9,052		36 21		
Laure Run borough,	5,935	84,754	593 28	475				475		1 90		
Lehman township,	5,910	145,749	1,020 24	3,900				3,900		15 60		
Luzerne borough—1st ward,	11,395	65,895	461 27	3,102				3,102		12 77		
2d ward,	9,015	76,275	533 93	6,955				6,955		27 82		
3d ward,	10,610	58,936	412 55	16,773				16,773		67 09		
4th ward,	6,020	75,273	526 91	5,462				5,462		21 85		
Miners' Mills borough, 1st ward,	11,045	107,208	750 46	2,440				2,440		9 76		
Miners' Mills borough, 2d ward,	12,505	361,654	2,531 58	18,821				18,821		75 48		
Marcy township,	46,165	881,467	6,170 27	14,961				14,961		60 84		
Nanticoke borough—1st ward,	15,645	26,473	185 31	3,169				3,169		12 68		
2d ward,	11,485	4,522	31 66									
3d ward,	4,090	10,280	71 96									
4th ward,	7,580	14,085	98 60	169,311				169,311		677 24		
5th ward,	14,260	60,954	426 61	14,839				14,839		59 36		
6th ward,	14,015	59,010	413 07	17,700				17,700		70 80		
7th ward,	2,985	4,480	31 36									
8th ward,	15,660	58,779	404 17									
9th ward,	16,070	51,466	360 26	1,092				1,092		4 37		
10th ward,	20,035	569,162	3,984 13	9,074				9,074		36 30		
11th ward,	17,290	197,942	1,385 59	57,832				57,832		231 33		
Nescopeck township,	78,165	1,104,044	7,728 31	24,730				24,730		98 92		
Newport township,		27,206	190 44	3,792				3,792		15 17		
New Columbus borough,	1,860	160,521	1,123 65	24,812				24,812		99 25		
Parsons borough,	31,390	38,884	272 19	3,626				3,626		14 50		
Pittston township,	36,880	298,168	2,087 18									
Pittston City—1st ward,	11,335	46,930	328 51	60				60		24		
2d ward,	8,710	47,106	329 74	22,870				22,870		91 48		
3d ward,	12,605	63,919	447 43	3,348				3,348		13 39		
4th ward,	9,820	62,576	438 03	4,266				4,266		17 06		
5th ward,	9,140	63,378	443 66	1,200				1,200		4 80		
6th ward,	21,920	87,379	611 75	23,693				23,693		94 77		
7th ward,	20,155	173,675	1,215 72	192,729		210		192,939		771 75		

LUZERNE COUNTY—CONTINUED.

Names of Assessment Districts.	Value of salaries and emoluments of office, offices, posts of profit, professions, trades and occupations.	Aggregate value of all property taxable for county purposes at the rate of seven mills on the dollar.	Aggregate amount of county tax assessed at the rate of seven mills on the dollar.	Amount of money at interest, including mortgages, judgments, bonds, notes, stocks, etc.	Value of stages, omnibuses, hacks, cabs, etc.	Aggregate value of property taxable for State purposes at four mills on the dollar, including money at interest, stages, omnibuses, hacks, cabs, etc.	Aggregate amount of State tax assessed.	Debt of county.
Pittston City—8th ward,	$4,585	$17,460	$122 15	$600		$600	$2 40	
9th ward,	10,050	159,243	1,114 70	14,899		14,899	59 60	
10th ward,	18,685	78,162	547 13	14,787		14,787	59 15	
11th ward,	10,360	59,418	415 93	17,707		17,707	70 83	
Plains,	51,055	870,131	6,090 92	54,736		54,736	218 94	
Plymouth borough 1st ward,	17,095	96,111	665 78	22,475		22,475	89 90	
2d ward,	10,140	77,672	543 70	1,600		1,600	6 40	
3d ward,	9,425	75,953	531 67	350		350	1 40	
4th ward,	13,475	82,066	581 46	6,050		6,050	24 20	
5th ward,	16,570	105,146	736 02	28,466		28,466	113 86	
6th ward,	32,465	177,405	1,241 84	168,957		168,957	675 83	
7th ward,	10,300	37,052	259 36	5,579		5,579	22 32	
8th ward,	10,785	55,583	389 08	10,709		10,709	42 84	
9th ward,	12,410	43,883	307 18	5,900		5,900	23 60	
10th ward,	10,900	74,720	523 04	26,193		26,193	104 77	
11th ward,	9,265	46,160	323 12	8,250		8,250	33 00	
Plymouth township,	97,940	1,063,731	7,446 12	24,787		24,787	99 15	
Ross township,	6,035	144,680	1,012 76	18,057		18,058	72 23	
Salem township,	8,900	183,575	1,285 03	47,432		47,432	189 73	
Shickshinny borough 1st ward,	5,315	27,055	189 39	1,000		1,000	4 00	
2d ward,	5,450	47,686	333 80	20,865		20,865	83 46	
3d ward,	9,927	65,133	455 93	23,027		23,347	93 39	
4th ward,	2,890	27,571	193 00		$320			
Sheem township,	2,865	41,895	293 27	4,716		4,716	18 86	
Spardeaf township,	15,960	245,405	1,717 84	4,490		4,490	17 96	
Sugar Notch borough,	23,005	200,351	1,402 46	62,886		62,886	251 54	
Union township,	3,995	77,406	541 84	5,067		5,067	20 27	
West Pittston borough,	85,960	528,610	3,700 27	27,823		27,823	11 29	
White Haven borough, North ward,	11,930	82,471	577 30	550,666		550,666	2,202 66	
White Haven borough, South ward,	13,745	84,138	588 97	41,499		41,499	166 00	
Wright,	1,835	57,490	402 43	70,725		70,725	282 90	
				4,283		4,283	17 13	

Wilkes-Barre township, North district,	23,950	230,788	1,615 51	1,725		1,725	6 90	
Wilkes-Barre township, South district,	10,285	153,624	1,075 37					
Wyoming borough, East ward,	23,205	254,045	1,778 32	121,161		121,116	484 46	
Wyoming borough, West ward,	10,690	172,555	1,207 89	26,208		26,208	104 83	
West Hazleton borough,	17,140	76,524	535 67	6,750		6,750	27 00	
Warrior Run borough,	9,035	135,012	945 08	6,295		6,295	25 18	
Yatesville borough,	7,425	51,667	361 70	26,197		26,197	104 79	
Wilkes-Barre city—1st ward,	22,990	254,231	1,779 62	27,590		27,590	110 36	
2d ward,	31,505	254,003	1,778 02	18,798		18,798	75 19	
3d ward,	29,855	325,970	2,181 79	211,474		211,474	845 90	
4th ward,	31,720	562,343	3,936 40	657,011		657,011	2,628 04	
5th ward,	36,585	571,856	4,002 99	112,236	3,110	115,346	461 38	
6th ward,	26,630	260,640	1,823 78	56,626	330	56,956	227 82	
7th ward,	27,505	799,756	5,598 29	1,130,230	150	1,130,380	1,521 33	
8th ward,	44,785	711,153	4,978 07	284,701	1,074	285,775	1,143 10	
9th ward,	26,565	195,339	1,367 37	70,147		70,141	280 59	
10th ward,	37,610	520,258	3,641 80	697,924		697,924	2,791 70	
11th ward,	34,125	346,999	2,428 99	97,113		97,114	388 45	
12th ward,	38,705	381,990	2,673 93	147,595		147,595	590 38	
13th ward,	62,020	440,418	3,082 93	106,836		106,836	427 34	
14th ward,	50,220	415,181	2,906 30	35,975		35,975	143 90	
15th ward,	24,970	420,296	2,942 07	40,696	210	40,906	163 62	
16th ward,	38,905	304,290	2,130 03	32,482		32,482	129 93	
Total,	$2,840,956	$27,800,831	$194,605 85	$7,681,487	$8,454	$7,680,941	$30,759 75	$75,000

LYCOMING COUNTY.

Names of Assessment Districts.	Taxables.	Cleared land, acres.	Timber land, acres.	Value of all real estate.	Value of real estate exempt from taxation.	Value of real estate taxable.	Number and value of horses, mares, geldings and mules over the age of four years.		Number and value of neat cattle over the age of four years.	
							No.	Value.	No.	Value.
Anthony,	145	5,546	3,205	$91,848	$8,000	$83,848	212	$4,475	238	$2,279
Armstrong,	116	2,239	14,043	109,196	10,900	98,296	101	3,630	110	2,184
Bastress,	75	1,081	2,836	30,366	11,500	18,866	53	1,792	51	748
Brady,	137	2,553	2,015	88,080	5,000	83,080	112	3,830	134	2,015
Brown,	285	1,522	26,073	82,705	4,800	77,905	122	5,440	110	1,292
Cascade,	180	3,129	23,044	96,445	3,050	93,395	157	4,265	183	2,702
Clinton,	419	7,342	16,490	366,442	9,400	357,042	229	5,828	331	5,957
Cogan House,	352	7,323	36,868	228,398	11,000	217,398	316	8,669	284	3,179
Cummings,	140	1,722	42,670	77,187	2,000	75,187	96	3,505	98	1,186
DuBoistown borough,	220	154	.....	97,215	5,000	92,215	39	1,570	22	420
Eldred	204	5,366	3,193	151,711	4,200	147,511	189	7,325	127	3,405
Fairfield,	138	5,852	762	235,330	2,800	232,530	194	4,503	262	2,860
Franklin,	322	8,409	5,705	112,264	4,500	107,764	288	6,747	320	3,453
Gamble,	207	6,309	21,525	85,230	5,500	79,730	193	4,315	249	2,982
Hepburn,	239	7,348	2,307	175,733	5,700	170,033	269	8,235	309	4,615
Hughesville borough, 1st ward,	294	41	.....	135,985	3,000	132,985	39	855	22	349
Hughesville borough, 2d ward,	314	144	.....	182,450	46,000	136,450	60	2,050	32	480
Jackson,	187	8,128	14,922	175,892	5,500	170,392	154	2,922	308	4,300
Jersey Shore borough, 1st ward,	407	64	.....	281,094	77,000	204,094	85	2,695	18	269
Jersey Shore borough, 2d ward,	324	141	.....	218,330	.....	218,330	64	2,125	17	290
Jersey Shore borough, 3d ward,	302	240	.....	156,070	3,000	153,070	40	1,100	16	242
Jordan,	258	5,491	6,349	71,708	4,750	66,958	224	3,119	201	1,839
Lenis,	320	3,703	23,892	188,817	8,050	180,767	162	5,740	151	2,638
Limestone,	400	11,175	8,027	376,822	21,300	355,522	347	11,970	329	5,779
Loyalsock,	1,059	9,387	2,951	680,095	27,000	653,095	517	16,180	626	9,390
Lycoming,	212	5,462	2,413	117,038	3,800	113,238	120	4,837	245	2,363
McHenry,	302	1,508	41,489	111,927	3,800	108,127	143	5,852	83	996
McIntire,	470	710	26,035	279,173	3,400	275,773	130	4,760	65	1,265
McNett,	186	8,093	11,682	130,768	2,000	128,768	104	2,246	127	1,920
Mifflin,	205	6,231	11,983	89,441	4,500	84,941	182	5,325	236	2,821
Mill Creek,	119	4,167	2,502	84,047	3,300	80,747	124	4,435	153	2,358

Montoursville borough,	569	1,760		491,538	32,800	459,038	181	7,103	89	1,599
Montgomery borough,	319			197,315	23,000	174,315	42	1,455	19	165
Moreland,	226	10,009	3,414	126,160	3,900	122,260	265	5,309	295	3,260
Muncy borough,	709	142		557,800	55,000	502,800	178	4,925	34	385
Muncy Creek,	523	8,554	3,074	437,348	8,500	428,848	313	7,645	356	5,065
Muncy township,	262	7,797	1,225	360,784	5,300	355,484	297	8,765	305	3,667
Nippenose,	219	2,731	3,881	181,450	2,600	178,850	122	3,965	117	1,795
Old Lycoming,	192	4,580	800	133,398	2,100	131,298	183	6,275	197	2,233
Penna,	268	7,761	7,304	116,950	4,450	112,500	266	4,608	315	3,639
Piatt,	141	3,976	1,682	118,107	3,200	114,907	158	4,275	131	1,626
Picture Rock borough,	212	639		95,391	7,000	88,391	54	1,615	43	637
Pine,	343	3,100	39,804	180,936	8,300	172,636	273	9,935	181	2,700
Plunkett Creek,	234	1,793	30,188	84,050	4,500	79,550	146	3,216	114	1,438
Porter,	226	4,085	292	176,859	3,800	173,059	116	5,020	109	1,816
Saladasburg,	120	290	90	41,767	4,800	36,967	45	1,840	21	378
South Williamsport, 1st ward,	305	346		154,783	18,000	136,783	57	1,961	19	276
South Williamsport, 2d ward,	394	211		176,843	33,200	143,643	47	1,143	26	360
South Williamsport, 3d ward,	275	84		114,830	8,500	106,330	33	1,095	29	386
Shrewsbury,	208	2,588	9,634	80,683	2,100	78,583	133	3,241	154	1,997
Susquehanna,	102	1,622	3,461	102,387	2,000	100,387	84	4,130	76	1,492
Upper Fairfield,	246	5,731	1,347	177,418	15,200	162,218	246	7,435	265	3,999
Washington,	370	10,458	21,429	362,289	4,475	357,814	380	14,173	383	5,745
Watson,	93	2,548	12,689	61,092	2,900	58,192	83	2,625	94	1,447
Wolf,	264	7,675	3,775	278,677	4,200	274,477	204	7,644	276	4,053
Woodward,	262	5,855	1,687	192,445	11,300	181,145	225	7,490	204	2,280
Williamsport—1st ward,	623			266,625	32,000	234,625	85	4,070	20	370
2d ward,	597			831,600	731,000	700,600	64	4,910	4	80
3d ward,	916			2,111,950	230,000	1,881,950	154	11,135	2	40
4th ward,	597			881,500	151,500	730,000	85	4,930	7	175
5th ward,	1,127			1,698,825	155,000	1,543,825	186	12,240	21	385
6th ward,	793	42		888,950	51,000	837,950	90	5,220	16	278
7th ward,	558	502		331,195	64,300	266,895	87	3,380	43	790
8th ward,	898	17		806,460	262,000	544,460	84	4,150	14	320
9th ward,	672			343,600	6,000	337,600	44	2,075	1	15
10th ward,	484	212		496,000	12,000	484,000	75	3,544	16	385
11th ward,	402	506		313,440	9,900	303,540	65	3,550	64	1,275
12th ward,	1,755			869,800	98,000	771,800	78	3,785	4	95
Total,	24,442	290,013	497,775	$20,149,292	$1,783,575	$18,365,717	10,349	$340,526	9,512	$133,744

LYCOMING COUNTY—Continued.

Names of Assessment Districts.	Value of salaries and emoluments of office, offices, posts of profit, professions, trades and occupations.	Aggregate value of all property taxable for county purposes at the rate of ..... mills on the dollar.	Aggregate amount of county tax assessed at the rate of ..... mills on the dollar.	Amount of money at interest, including mortgages, judgments, bonds, notes, stocks, etc.	Value of stages, omnibuses, hacks, cabs, etc.	Aggregate value of property taxable for State purposes at four mills on the dollar, including money at interest, stages, omnibuses, hacks, cabs, etc.	Aggregate amount of State tax assessed.	Debt of county.
Anthony,	$1,900	$92,502	$647 60	$21,787	.....	$21,787	$87 15	.....
Armstrong,	4,950	109,060	763 49	43,984	.....	43,984	175 94	.....
Bastress,	1,850	22,256	162 86	1,880	.....	1,880	7 52	.....
Brady,	6,050	94,975	665 02	16,504	.....	16,504	66 02	.....
Brown,	25,525	110,162	771 19	11,143	.....	11,143	44 57	.....
Cascade,	5,400	105,762	740 52	8,070	.....	8,070	32 28	.....
Clinton,	21,920	390,747	2,735 64	102,356	.....	102,356	409 43	.....
Cogan House,	14,150	243,396	1,703 82	11,737	.....	11,737	46 94	.....
Cummings,	7,675	87,553	612 92	3,795	.....	3,795	15 18	.....
DuBoistown borough,	17,650	111,855	783 31	8,482	.....	8,482	33 93	.....
Eldred,	10,805	169,046	1,183 57	76,159	.....	76,159	304 63	.....
Fairfield,	3,625	243,518	1,704 69	35,179	.....	35,179	140 71	.....
Franklin,	11,750	129,714	908 25	16,340	.....	16,340	65 35	.....
Gamble,	4,775	91,802	642 70	42,520	.....	42,520	170 08	.....
Hepburn,	9,450	192,333	1,346 62	83,694	.....	83,694	334 78	.....
Hughesville borough, 1st ward,	27,325	161,514	1,130 78	30,406	$300	30,706	122 84	.....
Hughesville borough, 2d ward,	26,725	165,705	1,160 59	14,513	.....	14,513	58 06	.....
Jackson,	5,210	182,824	1,279 86	23,431	.....	23,431	93 73	.....
Jersey Shore borough, 1st ward,	26,725	233,783	1,636 83	211,168	.....	211,168	844 69	.....
Jersey Shore borough, 2d ward,	28,025	248,770	1,741 54	96,079	.....	96,079	384 32	.....
Jersey Shore borough, 3d ward,	20,135	174,547	1,222 19	1,941	.....	1,941	7 76	.....
Jordan,	7,845	79,761	558 56	6,018	.....	6,018	24 08	.....
Lenis,	24,475	213,620	1,495 50	18,099	.....	18,099	72 41	.....
Limestone,	13,575	386,846	2,708 24	44,599	.....	44,599	178 39	.....
Loyalsock,	59,270	737,935	5,166 76	94,489	.....	94,489	377 95	.....
Lycoming,	8,075	128,513	899 80	36,480	.....	36,480	145 92	.....
McHenry,	24,875	139,850	978 98	2,878	.....	2,878	11 52	.....
McIntyre,	42,575	324,373	2,270 89	9,665	.....	9,665	38 66	.....
McNett,	7,000	139,934	979 73	170	.....	170	68	.....
Mifflin,	6,575	99,662	697 71	10,570	.....	10,570	42 28	.....
Mill Creek,	2,875	90,415	633 01	22,667	.....	22,667	90 67	.....

Montoursville borough,	52,025	519,765	3,638 57	117,298	.....	117,298	469 19	.....
Montgomery borough,	34,375	210,310	1,472 51	89,456	.....	89,456	357 83	.....
Moreland borough,	4,025	134,944	944 63	10,961	.....	10,961	43 87	.....
Muncy borough,	67,525	575,635	4,028 72	150,322	1,402	151,724	606 91	.....
Muncy Creek,	27,550	469,108	3,284 42	36,253	.....	36,253	145 01	.....
Muncy township,	11,975	379,891	2,659 34	19,000	.....	19,000	76 02	.....
Nippenose,	12,250	196,860	1,378 27	43,133	.....	43,133	172 54	.....
Old Lycoming,	8,060	148,366	1,038 86	14,152	.....	14,152	56 61	.....
Penna,	6,800	127,547	893 19	17,733	.....	17,733	70 93	.....
Piatt,	5,325	126,138	882 91	14,858	.....	14,858	59 43	.....
Picture Rock borough,	20,725	111,368	779 82	20,068	.....	20,068	80 27	.....
Pine,	20,735	206,006	1,442 36	15,345	.....	15,345	61 37	.....
Plunkett Creek,	9,950	94,154	659 11	12,620	.....	12,620	50 48	.....
Porter,	8,225	188,120	1,317 04	23,611	.....	23,611	94 44	.....
Saladasburg,	10,800	49,985	350 01	4,482	.....	4,482	17 93	.....
South Williamsport, 1st ward,	21,500	160,520	1,123 90	45,661	.....	45,661	182 64	.....
South Williamsport, 2d ward,	31,725	176,871	1,238 44	20,262	.....	20,262	81 05	.....
South Williamsport, 3d ward,	23,225	131,036	917 50	8,187	.....	8,187	32 75	.....
Shrewsbury,	9,975	93,796	656 61	7,486	.....	7,486	29 94	.....
Susquehanna,	6,755	112,764	789 46	7,090	.....	7,090	28 36	.....
Upper Fairfield,	10,225	183,877	1,287 32	51,701	.....	51,701	206 79	.....
Washington,	13,275	391,007	2,737 63	39,135	.....	39,135	156 76	.....
Watson,	3,050	65,364	457 66	2,403	.....	2,403	9 61	.....
Wolf,	7,150	293,319	2,053 53	24,411	.....	24,411	97 65	.....
Woodward,	9,085	200,000	1,400 15	17,612	.....	17,612	70 45	.....
Williamsport—1st ward,	51,875	290,940	2,936 94	37,065	.....	37,065	148 25	.....
2d ward,	70,675	776,265	5,433 93	402,887	.....	402,887	1,611 54	.....
3d ward,	100,400	1,993,525	13,954 78	941,258	.....	941,258	3,765 03	.....
4th ward,	71,525	806,630	5,646 50	185,258	.....	185,258	741 04	.....
5th ward,	132,300	1,688,750	11,821 70	323,801	1,300	325,101	1,300 40	.....
6th ward,	72,875	916,323	6,414 50	144,566	.....	144,566	578 28	.....
7th ward,	47,075	318,340	2,228 65	42,271	.....	42,271	169 09	.....
8th ward,	95,050	643,920	4,507 89	150,449	.....	150,449	601 79	.....
9th ward,	63,325	402,015	2,814 21	46,983	.....	46,983	187 93	.....
10th ward,	47,365	535,290	3,747 12	26,217	.....	26,217	104 87	.....
11th ward,	34,750	343,115	2,401 84	46,124	.....	46,124	184 50	.....
12th ward,	115,550	891,230	6,239 10	129,383	.....	129,383	517 54	.....
Total,	$1,816,835	$20,656,822	$144,612 27	$4,396,305	$3,002	$4,399,307	$17,597 34	$590,895

McKEAN COUNTY.

Names of Assessment Districts.	Taxables.	Cleared land, acres.	Timber land, acres.	Value of all real estate.	Value of real estate exempt from taxation.	Value of real estate taxable.	Number and value of horses, mares, geldings and mules over the age of four years.		Number and value of neat cattle over the age of four years.	
							No.	Value.	No.	Value.
Annin township,	244	21,932	360	$94,832	.....	$94,832	215	$4,430	271	$2,785
Bradford township,	575	35,641	420	301,391	.....	301,391	303	8,025	393	4,050
Bradford city—1st ward,	479	.....	.....	535,905	.....	535,905	140	4,230	.....	.....
2d ward,	433	71	.....	353,478	.....	353,478	24	690	12	120
3d ward,	353	51	.....	154,943	.....	154,943	52	1,560	16	160
4th ward,	556	104	.....	253,681	.....	253,681	62	1,860	7	70
5th ward,	404	241	.....	101,285	.....	101,285	9	270	9	90
6th ward,	404	607	.....	75,231	.....	75,231	94	2,820	119	1,190
Cordon township,	216	30,301	6,118	161,031	.....	161,031	185	4,605	62	700
Ceres township,	327	23,830	160	108,250	.....	108,250	233	4,735	367	3,790
Eldred township,	418	23,092	1,076	171,552	.....	171,552	284	6,570	361	3,630
Eldred borough,	298	660	.....	102,392	.....	102,390	100	2,645	54	560
Foster township,	493	29,827	225	296,651	.....	296,651	314	7,140	377	3,770
Hamilton township,	415	33,830	4,094	193,028	.....	193,028	125	3,090	99	1,010
Hamlin township,	139	30,315	10,761	265,883	.....	265,883	211	4,965	167	1,790
Kane borough, 1st ward,	187	240	.....	101,754	.....	101,754	29	765	29	290
Kane borough, 2d ward,	448	278	.....	125,320	.....	125,320	77	2,065	22	220
Kane borough, 3d ward,	168	144	.....	80,557	.....	80,557	13	290	6	60
Keating township,	562	50,305	10,348	488,057	.....	488,057	494	11,760	490	5,205
Lafayette township,	456	40,916	5,105	286,539	.....	286,539	239	6,935	114	1,310
Liberty township,	430	41,679	7,927	246,837	.....	246,839	304	5,790	431	4,570
Mt. Jewett borough,	214	1,502	.....	85,277	.....	85,277	72	1,940	41	410
Norwich township,	320	42,828	15,757	311,218	.....	311,218	241	6,465	188	2,000
Otto township,	398	20,104	850	230,731	.....	230,731	249	5,235	223	2,230
Port Allegany borough,	323	768	.....	159,848	.....	159,848	126	3,420	97	1,000
Smethport borough,	355	562	.....	158,743	.....	158,743	106	2,860	83	840
Sergeant township,	160	44,800	11,432	230,522	.....	230,522	98	2,840	61	630
Witmore township,	339	45,731	8,187	289,943	.....	289,943	165	4,415	236	2,420
Total,	10,119	520,359	82,820	$5,964,879	*	$5,964,879	4,564	$112,415	4,335	$44,900

McKEAN COUNTY—CONTINUED.

Names of Assessment Districts.	Value of salaries and emoluments of office, offices, posts of profit, professions, trades and occupations.	Aggregate value of all property taxable for county purposes at the rate of five mills on the dollar.	Aggregate amount of county tax assessed at the rate of five mills on the dollar.	Amount of money at interest, including mortgages, judgments, bonds, notes, stocks, etc.	Value of stages, omnibuses, hacks, cabs, etc.	Aggregate value of property taxable for State purposes at four mills on the dollar, including money at interest, stages, omnibuses, hacks, cabs, etc.	Aggregate amount of State tax assessed.	Debt of county.
Annin township,	$3,025	$105,072	$525 36	$8,997	.....	$8,997	$35 99	.....
Bradford township,	17,155	330,621	1,653 11	26,907	.....	26,907	107 63	.....
Bradford city—1st ward,	28,535	568,670	2,843 35	179,339	.....	179,339	717 36	.....
2d ward,	29,785	384,073	1,920 37	144,998	.....	144,998	579 99	.....
3d ward,	17,660	174,323	871 62	60,892	.....	60,892	243 57	.....
4th ward,	32,670	288,281	1,441 41	246,308	.....	246,308	985 23	.....
5th ward,	19,375	121,020	605 10	19,673	.....	19,673	78 69	.....
6th ward,	18,635	97,876	489 38	14,415	.....	14,415	57 66	.....
Cordon township,	5,450	171,786	858 93	1,925	.....	1,925	7 70	.....
Ceres township,	1,450	118,225	591 13	6,480	.....	6,480	25 92	.....
Eldred township,	7,310	189,062	945 31	19,441	.....	19,441	77 76	.....
Eldred borough,	11,420	117,017	585 09	17,674	.....	17,674	70 70	.....
Foster township,	21,690	329,251	1,646 26	49,464	.....	49,464	197 86	.....
Hamilton township,	11,175	208,303	1,041 52	5,289	.....	5,289	21 16	.....
Hamlin township,	9,250	281,888	1,409 44	16,595	.....	16,595	66 38	.....
Kane borough, 1st ward,	8,575	111,384	556 92	18,557	.....	18,557	74 23	.....
Kane borough, 2d ward,	17,915	145,520	727 60	8,085	.....	8,085	32 34	.....
Kane borough, 3d ward,	8,025	88,932	444 66	17,729	.....	17,729	70 92	.....
Keating township,	17,535	522,557	2,612 79	34,498	.....	34,498	137 99	.....
Lafayette township,	15,700	310,484	1,552 42	13,432	.....	13,432	53 73	.....
Liberty township,	8,500	[illegible]	1,328 49	5,284	.....	5,284	21 14	.....
Mt. Jewett borough,	11,210	98,837	494 19	5,592	.....	5,592	22 37	.....
Norwich township,	8,450	328,133	1,640 67	15,361	.....	15,361	61 44	.....
Otto township,	12,835	251,031	1,255 16	37,741	.....	37,741	150 96	.....
Port Allegany borough,	13,375	177,643	888 22	93,030	.....	93,030	372 12	.....
Smethport borough,	14,930	177,372	886 87	646,937	.....	646,937	2,587 75	.....
Sergeant township,	5,100	239,092	1,195 46	4,039	.....	4,039	16 16	.....
Witmore township,	9,325	306,103	1,530 52	18,676	.....	18,676	74 70	.....
Totals	$386,069	[illegible]	[illegible]	$1,737,358	.....	$1,737,358	$6,949 45	*

*County has no debt. McKean county poor district had on January 1, 1895 a debt of $12,000.

MERCER COUNTY.

Names of Assessment Districts.	Taxables.	Cleared land, acres.	Timber land, acres.	Value of all real estate.	Value of real estate exempt from taxation.	Value of real estate taxable.	Number and value of horses, mares, geldings and mules over the age of four years.		Number and value of neat cattle over the age of four years.	
							No.	Value.	No.	Value.
Bethel borough,	30	339	.....	$17,840	$1,000	$16,840	18	$515	11	$211
Clarksville borough,	96	77	.....	44,710	8,500	36,210	34	1,386	25	640
Coolspring township,	327	10,267	1,129	502,943	74,000	428,943	226	9,410	338	6,854
Deer Creek township,	185	7,649	849	207,775	2,000	205,775	151	5,352	233	3,918
Delaware township,	521	17,624	1,958	871,473	33,900	837,573	510	21,240	611	13,030
East Lackawannack township,	308	12,082	1,342	521,317	3,925	517,392	271	12,061	306	6,560
Fairview township,	246	9,873	1,097	409,343	4,650	404,693	258	10,130	320	5,968
Findley township,	394	11,881	1,320	507,625	3,700	503,925	242	10,878	341	6,559
French Creek township,	330	10,743	1,193	359,795	6,500	353,295	215	7,607	374	6,707
Fredonia borough,	160	152	16	99,965	6,600	93,365	51	1,951	40	830
Grove City borough,	519	256	20	385,847	38,000	347,847	108	4,270	47	985
Greenville borough,	1,422	165	.....	1,467,364	111,500	1,355,864	182	7,211	59	1,216
Green township,	289	11,560	1,284	469,349	5,725	463,624	266	8,091	408	7,599
Hemfield township,	314	7,896	877	452,503	7,250	445,253	236	9,465	292	5,531
Hickory township,	1,372	18,083	2,009	1,505,363	29,250	1,476,113	508	18,991	628	12,491
Jefferson township,	387	13,613	1,512	585,286	9,900	575,386	408	16,544	383	7,274
Jackson township,	373	9,670	1,074	422,826	7,550	415,276	208	9,730	311	6,020
Jackson Centre borough,	116	604	67	70,130	9,900	60,230	62	4,630	39	760
Jamestown borough,	334	222	24	206,418	46,300	160,118	59	2,215	22	474
Lackawannock township,	331	10,354	1,149	442,868	6,500	436,368	272	11,367	341	6,801
Lake township,	232	9,026	1,002	300,625	6,250	294,375	198	7,278	254	4,737
Liberty township,	230	7,906	878	292,992	5,500	287,492	208	7,164	278	5,595
Millcreek township,	250	9,976	1,108	337,020	4,425	332,595	257	9,920	311	5,642
Mercer borough,	791	231	.....	784,278	87,000	697,278	185	9,555	86	1,925
New Lebanon borough,	87	1,037	115	60,203	2,000	58,203	49	1,885	48	917
New Vernon township,	251	8,560	951	289,558	8,300	281,258	224	9,450	325	6,280
Otter Creek township,	157	6,999	777	277,442	4,825	272,617	159	6,765	223	3,991
Perry township,	355	9,512	1,056	428,158	7,275	420,883	204	7,891	367	7,366
Pine township,	685	13,329	1,480	577,706	8,350	569,356	378	16,006	451	9,662
Pymatuning township,	702	22,902	2,544	1,109,381	21 750	1,087,631	553	21,865	716	14,101
Sharon borough,	2,418	86	.....	2,429,380	146,750	2,282,640	335	13,529	60	1,519

Sharpesville borough,	880	153	.....	695,220	68,500	626,720	118	4,760	51	1,150
Sheakleysville borough,	84	89	.....	33,985	9,000	24,985	36	1,431	27	555
Stoneboro borough,	371	1,539	170	235,570	20,900	214,670	95	4,210	82	1,715
Sandy Lake borough,	290	397	44	175,958	17,700	158,258	89	3,476	47	923
Sandy Lake township,	350	13,437	1,492	470,187	5,000	465,187	270	9,785	370	7,270
Sandy Creek township,	249	8,673	963	280,382	6,500	273,882	231	7,669	259	4,813
Salem township,	191	7,315	812	271,802	7,000	264,802	170	6,820	190	3,336
Springfield township,	467	14,449	1,605	622,202	15,000	607,202	418	16,764	518	10,422
Shenango township,	415	15,411	1,712	707,150	7,750	699,400	362	14,220	489	9,569
Sugar Grove township,	230	6,497	721	291,978	15,050	276,928	167	5,536	197	3,848
West Salem township,	662	19,672	2,185	995,529	23,000	972,529	490	19,683	616	12,072
Wilmington township,	182	6,583	731	289,051	3,450	285,601	161	6,495	174	3,472
Wolf Creek township,	192	9,032	447	313,003	6,483	306,159	175	8,000	214	4,405
Worth township,	349	12,883	1,431	485,126	15,820	469,306	302	13,289	391	9,476
West Middlesex borough,	328	284	12	259,391	44,000	215,391	79	3,180	47	939
Wheatland borough,	205	393	10	144,130	15,000	129,130	37	1,359	21	411
Total,	19,657	359,481	39,166	$22,708,156	$999,588	$21,708,568	10,235	$411,579	11,941	$236,539

Names of Assessment Districts.	Value of salaries and emoluments of office, offices, posts of profit, professions, trades and occupations.	Aggregate value of all property taxable for county purposes at the rate of ..... mills on the dollar.	Aggregate amount of county tax assessed at the rate of ..... mills on the dollar.	Amount of money at interest, including mortgages, judgments, bonds, notes, stocks, etc.	Value of stages, omnibuses, hacks, cabs etc.	Aggregate value of property taxable for State purposes at four mills on the dollar, including money at interest, stages, omnibuses, hacks, cabs, etc.	Aggregate amount of State tax assessed.	Debt of county.
Bethel borough,	$1,250	$18,816	$84 67	$6,971	.....	$6,971	$27 88	*$8,780 51
Clarksville borough,	3,650	41,886	188 48	25,437	.....	25,437	101 74	†584 06
Coolspring township,	1,950	447,157	2,012 20	73,780	.....	73,780	259 12	.....
Deer Creek township,	850	215,895	971 57	7,117	.....	7,117	28 46	‡52,100 00
Deleware township,	6,165	878,008	3,951 04	85,400	.....	85,400	341 60	.....
East Lackawannock township,	3,950	539,963	2,429 83	25,055	.....	25,055	100 22	.....
Fairview township,	850	421,641	1,897 38	22,640	.....	22,640	90 56	.....
Findley township,	6,650	528,012	2,376 05	18,217	.....	18,217	72 87	.....

MERCER COUNTY—CONTINUED.

Names of Assessment Districts.	Value of salaries and emoluments of office, offices, posts of profit, professions, trades and occupations	Aggregate value of all property taxable for county purposes at the rate of ..... mills on the dollar.	Aggregate amount of county tax assessed at the rate of ..... mills on the dollar.	Amount of money at interest, including mortgages, judgments, bonds, notes, stocks, etc.	Value of stages, omnibuses, hacks, cabs, etc.	Aggregate value of property taxable for State purposes at four mills on the dollar, including money at interest, stages, omnibuses, hacks, cabs, etc.	Aggregate amount of State tax assessed.	Debt of county.
French Creek township,	2,325	369,934	1,664 70	19,242	.....	19,242	76 96	.....
Fredonia borough,	8,100	104,246	469 11	38,119	.....	38,119	152 48	.....
Grove City borough,	33,325	386,427	1,738 92	79,178	.....	79,178	316 71	.....
Greenville borough,	90,900	1,455,191	6,548 36	238,984	$1,160	240,144	960 57	.....
Green township,	2,800	482,114	2,169 51	31,433	.....	31,433	125 73	.....
Hemfield township,	5,250	465,499	2,094 75	45,535	.....	45,535	182 14	.....
Hickory township,	35,950	1,543,545	6,945 95	46,956	.....	46,956	187 82	.....
Jefferson township,	5,150	604,354	2,719 59	34,123	.....	34,123	136 49	.....
Jackson township,	9,375	440,401	1,981 80	28,948	.....	18,948	75 79	.....
Jackson Centre borough,	6,500	72,120	324 54	27,056	.....	27,056	108 22	.....
Jamestown borough,	22,100	185,407	834 33	50,830	.....	50,830	203 32	.....
Lackawannock township,	5,650	460,186	2,070 84	52,699	.....	52,699	210 80	.....
Lake township,	3,750	310,140	1,395 63	34,216	.....	34,216	136 86	.....
Liberty township,	3,650	303,901	1,367 55	13,036	.....	13,036	52 14	.....
Mill Creek township,	1,550	349,707	1,573 68	20,310	.....	20,310	81 24	.....
Mercer borough,	53,500	761,958	3,428 81	268,723	3,000	271,723	1,086 89	.....
New Lebanon borough,	2,825	63,830	287 24	6,767	.....	6,767	27 06	.....
New Vernon township,	2,260	299,188	1,346 35	15,994	.....	15,994	63,97	.....
Otter Creek township,	600	283,973	1,277 88	13,474	.....	13,474	53 90	.....
Perry township,	6,650	442,790	1,992 55	24,003	.....	24,003	96 01	.....
Pine township,	19,550	614,574	2,765 58	26,689	.....	26,689	106 76	.....
Pymatuning township,	13,050	1,136,647	5,114 91	97,248	.....	97,248	388 99	.....
Sharon borough,	154,925	2,452,613	11,036 75	304,365	3,640	308,005	1,232 02	.....
Sharpsville borough,	46,250	678,880	3,054 96	49,591	.....	49,591	198 36	.....
Sheakleysville borough,	3,400	30,371	136 67	4,935	.....	4,935	19 74	.....
Stoneboro borough,	19,550	240,145	1,080 65	13,980	.....	13,980	55 92	.....
Sandy Lake borough,	20,050	182,707	822 18	21,469	.....	21,469	85 87	.....
Sandy Lake township,	2,950	485,192	2,183 36	15,010	.....	15,010	60 04	.....
Sandy Creek township,	1,500	287,864	1,295 39	15,169	.....	15,169	60 68	.....
Salem township,	300	275,308	1,238 89	19,438	.....	19,438	77 75	.....
Springfield township,	6,750	641,138	2,885 12	52,187	.....	52,187	208 75	.....

Shenango township,	5,075	[illegible]	[illegible]	31,795		31,795	127 18	
Sugar Grove township,	5,650	291,962	1,313 83	21,066		21,066	84 26	
West Salem township,	9,500	1,013,784	4,562 03	81,563		81,563	326 25	
Wilmington township,	2,550	298,118	1,341 53	11,850		11,850	47 40	
Wolf Creek township,	1,900	320,464	1,442 09	18,424		18,424	73 70	
Worth township,	6,850	498,921	2,245 14	40,735		40,735	162 94	
West Middlesex borough,	15,250	234,760	1,056 42	19,479	155	19,634	78 53	
Wheatland borough,	5,800	134,706	615 17					
Total,	$868,015	$23,024,761	$103,611 15	$2,189,236	$7,955	$2,197,191	$8,788 69	

* Claims for damage to sheep by dogs which is chargeable only to the dog tax, which fund is insufficient to meet the claims, constitute this debt.
† Outstanding warrants of 1894.
‡ County bonds, issue May 7, 1894.

MIFFLIN COUNTY.

Names of Assessment Districts.	Taxables.	Cleared land, acres.	Timber land, acres.	Value of all real estate.	Value of real estate exempt from taxation.	Value of real estate taxable.	Number and value of horses, mares, geldings and mules over the age of four years.		Number and value of neat cattle over the age of four years.	
							No	Value.	No	Value.
Armagh township,	745	28,418	31,065	$372,554	$16,200	$356,354	511	$8,413	387	$3,861
Bratton township,	355	7,923	15,128	127,096	7,650	119,446	232	3,891	228	2,042
Brown township,	492	10,942	12,572	385,931	53,000	332,931	378	6,005	282	2,566
Decatur township,	513	17,632	13,454	150,023	11,700	138,323	387	5,598	369	3,358
Derry township,	1,200	11,015	11,001	425,536	22,315	403,221	463	6,965	397	3,950
Granville township,	495	12,794	13,889	257,529	11,420	246,109	385	5,149	276	2,750
Lewistown, East ward,	675	.....	.....	334,625	17,350	317,275	95	2,125	21	220
Lewistown, West ward,	581	.....	.....	280,883	109,350	171,533	80	1,609	37	262
Lewistown, South ward,	125	.....	.....	21,055	.....	21,055	9	140	15	145
Menno township,	432	9,067	4,500	231,897	13,300	218,597	373	6,262	458	4,431
McVeytown borough,	224	.....	.....	67,075	10,200	56,875	56	1,340	18	175
Newton Hamilton borough,	141	.....	.....	28,590	3,300	25,290	15	280	15	150
Oliver township,	402	16,851	5,760	238,825	7,200	231,627	353	6,003	309	3,070
Union township,	499	9,532	5,000	328,840	19,700	309,140	473	8,775	433	4,443
Wayne township,	415	22,228	14,900	222,695	7,000	215,695	354	5,985	333	3,228
Total,	7,294	146,402	127,269	$3,473,156	$309,685	$3,163,471	4,164	$68,540	3,578	$34,651

MIFFLIN COUNTY—Continued.

Names of Assessment Districts.	Value of salaries and emoluments of office, offices, posts of profit, professions, trades and occupations.	Aggregate value of all property taxable for county purposes at the rate of ten mills on the dollar.	Aggregate amount of county tax assessed at the rate of ten mills on the dollar.	Amount of money at interest, including mortgages, judgments, bonds, notes, stocks, etc.	Value of stages, omnibuses, hacks, cabs, etc.	Aggregate value of property taxable for State purposes at four mills on the dollar, including money at interest, stages, omnibuses, hacks, cabs, etc.	Aggregate amount of State tax assessed.	Debt of county.
Armagh township,	$15,810	$384,438	$3,844 38	$65,834	$25	$65,859	$263 43	.....
Bratton township,	6,315	131,694	1,316 94	24,875	.....	24,875	99 50	.....
Brown township,	10,509	352,011	3,250 11	121,393	280	121,673	486 69	.....
Decatur township,	6,490	153,769	1,537 69	20,380	.....	20,380	81 52	.....
Derry township,	29,565	443,701	4,437 01	38,525	45	38,570	154 28	.....
Granville township,	9,245	263,253	2,632 53	11,090	.....	11,090	44 36	.....
Lewistown, East ward,	28,300	347,920	3,479 20	402,182	800	402,982	1,611 92	.....
Lewistown, West ward,	20,635	194,039	1,940 39	139,075	225	139,300	557 20	.....
Lewistown, South ward,	3,510	24,850	248 50	.....	.....	.....	.....	.....
Menno township,	5,890	235,180	2,351 80	112,322	.....	112,322	449 28	.....
McVeytown borough,	6,270	64,660	646 60	30,466	150	30,616	122 46	.....
Newton Hamilton borough,	2,985	28,705	287 05	17,872	.....	17,872	71 48	.....
Oliver township,	5,535	246,235	2,462 35	13,185	.....	13,185	52 74	.....
Union township,	10,150	332,508	3,325 08	125,932	60	125,992	503 96	.....
Wayne township,	4,360	229,268	2,292 68	10,001	.....	10,001	40 00	.....
Total,	$165,569	$3,422,231	$34,322 31	$1,133,132	$1,585	$1,134,717	$4,538 82	$93,300

MONROE COUNTY.

Names of Assessment Districts.	Taxables.	Cleared land, acres.	Timber land, acres.	Value of all real estate.	Value of real estate exempt from taxation.	Value of real estate taxable.	Number and value of horses, mares, geldings and mules over the age of four years.		Number and value of neat cattle over the age of four years.	
							No.	Value.	No.	Value.
Barrett,	305	3,633	15,974	$168.217	$5,200	$163,017	172	$6,770	190	$3,800
Chestnuthill,	469	11,920	17,447	410,941	18,800	392,141	335	15,515	388	7,525
Delaware Water Gap,	128	438	190	194,198	5,900	188,298	83	3,505	27	415
Coolbaugh,	451	1,216	14,196	267,141	6,700	260,441	149	6,785	148	2,960
East Stroudsburg,	809	.....	.....	837,905	39,600	798,305	100	6,260	28	530
Eldred,	239	7,662	5,154	192,270	2,600	189,670	203	8,445	270	4,035
Hamilton,	504	15,792	3,791	578,455	19,300	559,155	410	17,675	435	6,440
Jackson,	247	5,565	6,562	135.583	2,650	132,933	188	6,747	181	2,680
Middle Smithfield,	413	10,545	15,411	321,839	2,700	319,139	273	9,665	336	4,590
Paradise,	246	4,063	6,041	187,300	9,900	177,400	174	6,700	178	3,335
Pocono,	292	6,585	12,130	220,900	12,900	208,000	236	8,435	263	3,945
Polk,	344	8,089	6,169	284,098	8,500	275,598	203	12,047	271	5,717
Price,	55	1,453	6,380	35,021	1,475	33,546	64	1,675	64	975
Ross,	195	6,481	6,656	131,628	4,400	127,228	144	4,255	163	2,240
Smithfield,	442	9,933	2,917	469,639	10,128	459,511	267	13,966	272	4,937
Stroud,	580	13,171	5,420	565,783	9,410	556,373	343	12,300	446	6,660
Tunkhannock,	89	2,466	11,786	62,727	1,500	61,227	88	3,255	59	885
Tobyhanna,	176	1,885	12,658	92,885	.....	92,885	121	5,765	163	3,260
Stroudsburg,	1,031	.....	.....	1,166,978	165,276	1,001,702	170	8,445	21	333
Total,	7,015	110,897	138,882	$6,323,508	$326,939	$5,996,569	3,723	$158,710	3,903	$65,262

MONROE COUNTY—Continued.

Names of Assessment Districts.	Value of salaries and emoluments of office, offices, posts of profit, professions, trades and occupations.	Aggregate value of all property taxable for county purposes at the rate of ..... mills on the dollar.	Aggregate amount of county tax assessed at the rate of ..... mills on the dollar.	Amount of money at interest, including mortgages, judgments, bonds, notes, stocks, etc.	Value of stages, omnibuses, hacks, cabs, etc.	Aggregate value of property taxable for State purposes at four mills on the dollar, including money at interest, stages, omnibuses, hacks, cabs, etc.	Aggregate amount of State tax assessed.	Debt of county.
Barrett,	$17,175	$190,762	$953 81	$24,781	.....	$24,781	$99 13	.....
Chestnuthill,	33,400	448,581	2,242 91	51,006	.....	51,006	204 02	.....
Delaware Water Gap,	21,025	213,243	1,066 22	28,945	$2,580	41,525	166 10	.....
Coolbaugh,	43,550	313,736	1,568 68	61,303	1,405	62,708	250 83	.....
East Hondsburg,	103,485	908,580	4,542 90	135,130	665	135,795	543 18	.....
Eldred,	12,475	214,625	1,073 13	17,050	.....	17,050	68 20	.....
Hamilton,	32,725	615,995	3,079 98	81,259	.....	81,259	325 03	.....
Jackson,	7,774	150,134	750 67	8,768	.....	8,768	35 07	.....
Middle Smithfield,	11,395	344,789	1,723 95	44,020	.....	44,020	176 08	.....
Paradise,	13,525	200,960	1,004 80	8,438	300	8,738	34 95	.....
Pocono,	19,100	239,480	1,197 40	53,739	.....	53,739	214 96	.....
Polk,	25,040	318,402	1,592 01	27,060	.....	27,060	108 24	.....
Price,	2,025	38,221	191 11	860	.....	860	3 44	.....
Ross,	7,875	141,598	707 99	24,171	.....	24,171	96 68	.....
Smithfield,	26,125	504,539	2,522 70	76,233	.....	76,233	304 93	.....
Stroud,	35,150	610,983	3,054 92	64,668	.....	64,668	258 67	.....
Tunkhannock,	5,500	70,867	354 34	6,738	.....	6,738	26 95	.....
Tobyhanna,	14,550	116,460	582 30	4,009	.....	4,009	16 04	.....
Stroudsburg,	164,025	1,174,505	5,872 53	351,627	760	352,387	1,409 55	.....
Total,	$595,919	$6,816,460	$34,082 35	$1,079,805	$5,710	$1,085,515	$4,342 05	$76,800

MONTGOMERY COUNTY.

Names of Assessment Districts.	Taxables.	Cleared land, acres	Timber land, acres.	Value of all real estate.	Value of real estate exempt from taxation.	Value of real estate taxable.	Number and value of horses, mares, geldings and mules over the age of four years.		Number and value of neat cattle over the age of four years.	
							No.	Value.	No.	Value.
Ambler,	448	271	6	$814,325	$39,000	$775,325	116	$6,275	15	$375
Bridgeport, 1st ward,	474	.....	.....	581,885	42,100	539,785	67	4,550	14	280
Bridgeport, 2d ward,	358	.....	.....	493,410	30,500	462,910	22	925	1	30
Conshohocken—1st ward,	290	.....	.....	502,150	70,500	431,650	27	740	5	80
2d ward,	281	.....	.....	679,340	30,000	649,340	53	2,475	.....	.....
3d ward,	376	.....	.....	548,190	116,000	432,190	50	2,095	1	15
4th ward,	241	.....	.....	261,490	.....	261,490	19	760	39	1,015
5th ward,	290	.....	.....	301,610	700	300,910	25	1,490	7	190
East Greenville,	215	.....	.....	264,285	15,500	248,785	62	3,385	17	405
Green Lane,	82	.....	.....	107,275	2,000	105,275	48	2,445	27	650
Hatboro,	269	.....	.....	505,950	29,800	476,150	135	7,065	47	1,400
Jenkintown, 1st ward,	235	.....	.....	402,000	.....	402,000	81	5,150	16	580
Jenkintown, 2d ward,	265	.....	.....	627,800	.....	627,800	96	6,500	11	280
Lansdale, East ward,	335	.....	.....	533,575	55,000	478,575	70	3,170	.....	.....
Lansdale, West ward,	306	.....	.....	476,850	13,000	463,850	101	5,125	.....	.....
Narberth,	154	.....	.....	636,600	17,500	619,100	23	1,040	4	120
Norristown—1st ward,	728	.....	.....	1,113,525	57,300	1,056,225	113	6,600	7	175
2d ward,	590	.....	.....	1,128,245	85,000	1,043,250	66	4,170	.....	.....
3d ward,	530	.....	.....	1,991,400	605,000	1,386,400	103	6,810	.....	.....
4th ward,	663	.....	.....	1,410,750	163,000	1,247,745	136	9,400	.....	.....
5th ward,	540	.....	.....	666,810	71,400	595,410	50	2,725	12	355
6th ward,	353	.....	.....	1,320,965	833,000	487,965	60	2,515	42	835
7th ward,	665	.....	.....	862,705	50,000	812,705	62	2,625	4	85
8th ward,	358	.....	.....	562,670	5,000	557,670	22	775	.....	.....
9th ward,	390	.....	.....	408,110	3,600	404,510	55	2,845	36	725
10th ward,	618	.....	.....	1,012,225	56,500	955,725	47	2,950	5	125
North Wales,	352	.....	.....	532,200	27,200	505,000	82	4,375	.....	.....
Pennsburg,	217	.....	.....	283,820	13,600	270,220	68	3,740	26	590
Pottstown—West ward,	514	.....	.....	851,795	31,025	820,770	140	6,765	2	40
2d ward,	430	.....	.....	927,115	137,500	789,615	73	3,925	2	40
3d ward,	391	.....	.....	579,600	46,000	533,600	30	1,415	2	50

4th ward,	270			339,080	36,000	303,080	30	1,895	4	60
5th ward,	495			502,385	14,500	487,885	36	1,365		
6th ward,	277			608,640	26,500	582,140	39	1,820	12	240
7th ward,	261			284,695	13,700	277,995	40	1,420	28	410
8th ward,	408			374,545	58,100	316,445	47	1,685	5	115
9th ward,	458			767,335	18,800	748,535	88	4,205	38	850
10th ward,	337			196,095	5,300	190,795	22	990	1	25
Rockledge,	110	200	7	254,125	8,000	246,125	30	1,250	7	175
Royersford—1st ward,	125			234,900	36,000	198,900	25	1,640		
2d ward,	300			381,350	12,600	368,750	79	5,000		
3d ward,	81			155,740	22,000	133,740	13	895		
4th ward,	131			173,150	18,200	154,950	16	660		
Souderton,	232	112	5	364,920	13,900	351,020	117	6,250	2	40
West Conshohocken,	490			605,360	26,150	579,210	64	2,725	17	335
Abington,	710	7,780	645	3,671,935	93,000	3 578,935	607	44,615	524	13,140
Cheltenham,	1,298	4,680	240	4,477,870	189,400	4,288,470	703	47,175	384	12,925
Douglass,	490	8,833	413	685,500	24,500	661,000	443	19,510	848	20,610
Franconia,	613	8,580	417	1,192,320	40,500	1,151,820	564	30,925	733	17,435
Frederick,	519	10,329	1,143	729,270	13,780	715,490	469	25,265	1,081	27,000
Heatfield,	526	6,616	166	1,034,435	27,600	1,006,835	404	19,455	490	12,250
Horsham,	389	10,720	141	1,311,605	15,500	1,296,105	558	26,730	795	18,300
Limerick,	704	13,582	396	1,281,085	35,500	1,245,585	615	33,855	1,245	31,125
Lower Gwynedd,	297	5,785	47	969,575	17,400	952,175	316	15,600	444	11,040
Lower Merion,	2,494	13,820	73	8,568,090	784,200	7,783,890	1,567	74,930	1,455	43,525
Lower Pottsgrove,	183	5,112	92	355,065	6,850	349,115	232	8,385	455	8,925
Lower Providence,	440	9,199	155	1,072,910	23,500	1,049,410	527	24,580	986	24,750
Lower Shalford,	263	9,143	437	971,185	17,600	953,585	586	27,190	860	18,565
Marlborough,	326	6,675	400	329,210	5,700	323,510	249	10,770	284	8,105
Montgomery,	219	6,696	258	720,535	27,400	693,135	365	23,420	392	10,170
Moreland,	609	10,370	628	2,309,520	34,000	2,275,520	556	28,675	626	14,715
New Hanover,	486	11,850	1,095	733,335	33,300	700,035	511	22,980	1,264	31,205
Norriton,	409	6,740	174	1,051,215	73,665	977,550	388	16,105	720	14,600
Perkiomen,	320	2,832	80	642,095	39,300	602,795	227	10,080	316	6,400
Plymouth,	506	4,840	33	1,075,430	10,100	1,065,330	347	19,350	548	10,920
Salford,	230	5,782	450	344,115	3,800	340,315	203	8,000	238	5,950
Skippack,	396	8,465	275	947,980	16,300	931,680	485	28,480	948	23,305
Springfield,	463	3,862	75	1,891,880	94 700	1,797,180	352	19,375	377	9,630
Towamencin,	315	5,880	201	731,495	25,700	705,795	332	17,740	596	14,900
Upper Dublin,	526	7,329	459	1,995,070	36,000	1,959,070	530	29,095	559	14 200
Upper Gwynedd,	410	5,510	82	829,020	8,300	820,720	292	11,935	462	10,355
Upper Hanover,	507	11,721	971	914,640	15,600	899,040	558	25,140	1,280	28,395
Upper Merion,	828	9,160	990	1,870 040	57,800	1,812,240	351	17,765	846	16,990
Upper Pottsgrove,	331	3,695	133	462,565	75,800	386,765	195	6,935	340	6,140
Upper Providence,	1,060	13,170	232	2,143,910	189,900	1,954 010	693	26,385	1,388	34,775
Upper Salford,	266	4,705	112	420,135	12,300	407,835	248	10,150	410	19,259
Whitemarsh,	996	8,170	338	2,440,620	99,125	2,341,495	624	32,510	750	18,820
Whitpain,	448	7,965	62	1,351,250	42,400	1,308,850	467	22,735	840	18,600
Worcester,	464	9,945	151	1,177,400	39,300	1,138,100	552	32,395	1,293	32,325
Total,	34,968	270,012	11,577	$77,334,195	$5,186,295	$72,147,900	18,873	$964,860	25,338	$611,030

MONTGOMERY COUNTY—CONTINUED.

Names of Assessment Districts.	Value of salaries and emoluments of office, offices, posts of profit, professions, trades and occupations.	Aggregate value of all property taxable for county purposes at the rate of ..... mills on the dollar.	Aggregate amount of county tax assessed at the rate of ..... mills on the dollar.	Amount of money at interest, including mortgages, judgments, bonds, notes, stocks, etc.	Value of stages, omnibuses, hacks, cabs, etc.	Aggregate value of property taxable for State purposes at four mills on the dollar, including money at interest, stages, omnibuses, hacks, cabs, etc.	Aggregate amount of State tax assessed.	Debt of county.
Ambler,	$48,325	$830,300	$1,660 60	$202,530	$600	$203,130	$812 52	.....
Bridgeport, 1st ward,	42,905	587,520	1,175 04	74,543	.....	74,543	298 18	.....
Bridgeport, 2d ward,	30,650	494,515	989 03	38,035	.....	38,035	152 14	.....
Conshohocken—1st ward,	29,325	461,795	923 59	22,630	.....	22,630	90 52	.....
2d ward,	29,075	680,890	1,361 78	57,250	300	57,550	230 20	.....
3d ward,	38,575	472,875	945 75	149,835	.....	149,835	599 34	.....
4th ward,	20,225	283,490	566 98	14,425	.....	14,425	57 70	.....
5th ward,	29,525	332,115	664 23	73,705	.....	73,705	294 82	.....
East Greenville,	19,105	271,680	543 36	129,085	.....	129,085	516 34	.....
Green Lane,	8,065	116,435	232 87	30,845	125	30,970	123 88	.....
Hatboro,	27,000	511,615	1,023 23	183 815	.....	183,815	735 26	.....
Jenkintown, 1st ward,	26,725	434,455	868 91	85,010	400	85,410	341 64	.....
Jenkintown, 2d ward,	32,450	667,030	1,334 06	242,850	200	243,050	972 20	.....
Lansdale, East ward,	41,875	523,620	1,047 24	121,420	.....	121,420	485 68	.....
Lansdale, West ward,	39,300	508,275	1,016 55	71,750	1,125	72,875	291 50	.....
Narberth,	15,600	635,860	1,271 72	13,700	100	13,800	55 20	.....
Norristown—1st ward,	70,175	1,133,175	2,266 35	574,535	900	575,435	2,301 74	.....
2d ward,	59,025	1,106,440	2,212 88	275,190	1,500	276,690	1,106 76	.....
3d ward,	57,775	1,450,985	2,901 97	734,465	4,700	739,165	2,956 66	.....
4th ward,	78,900	1,336,050	2,672 10	486,600	1,000	487,600	1,950 40	.....
5th ward,	50,450	648,940	1,297 88	106,675	300	106,975	427 90	.....
6th ward,	53,775	545,090	1,090 18	213,615	.....	213,615	854 46	.....
7th ward,	67,575	882,990	1,765 98	315,815	.....	315,815	1,263 26	.....
8th ward,	34,525	592,970	1,185 94	371,250	.....	371,250	1,485 00	.....
9th ward,	35,000	443,080	886 16	124,925	.....	124,925	499 70	.....
10th ward,	65,400	1,024,200	2,048 40	463,895	.....	463,895	1,855 58	.....
North Wales,	37,475	546,850	1,093 70	90,165	.....	90,165	360 66	.....
Pennsburg,	20,465	295,015	590 03	90,955	.....	90,955	363 82	.....
Pottstown—West ward,	63,230	890,805	1,781 61	419,295	.....	419,295	1,677 18	.....
2d ward,	54,600	848,180	1,696 36	522,580	.....	522,580	2,090 32	.....
3d ward,	34,720	569,785	1,139 57	122,345	.....	122,345	489 38	.....

4th ward,	27,250	332,285	664 57	42,245	25	42,270	169 08	
5th ward,	49,350	538,600	1,077 20	48,800		48,800	195 20	
6th ward,	28,100	612,300	1,224 60	18,350		18,350	73 40	
7th ward,	28,250	301,075	602 15	16,745		16,745	66 98	
8th ward,	38,875	357,120	714 24	113,845		113,845	455 38	
9th ward,	44,975	798,565	1,597 13	89,865		89,865	359 46	
10th ward,	36,325	228,135	456 27	7,300		7,300	29 20	
Rockledge,	14,050	261,600	523 20	4,600		4,600	18 40	
Royersford—1st ward,	16,400	216,940	433 88	29,380	355	29,735	118 94	
2d ward,	36,525	410,275	820 55	72,710		72,710	290 84	
3d ward,	10,900	145,535	291 07	35,225		35,225	140 90	
4th ward,	15,100	170,710	341 42	26,805		26,805	107 22	
Souderton,	25,625	382,935	765 87	214,530	250	214,780	859 12	
West Conshohocken,	54,585	636,855	1,273 71	59,715		59,715	238 86	
Abington,	70,450	3,707,140	7,414 28	815,305		815,305	3,261 22	
Cheltenham,	198,525	4,547,095	9,094 19	763,555	200	763,755	3,055 02	
Douglass,	30,750	731,870	1,463 74	133,385	40	133,425	533 70	
Franconia,	43,550	1,243,730	2,487 46	428,020	165	428,185	1,712 74	
Frederick,	26,725	794,480	1,588 96	206,480		206,480	825 92	
Heatfield,	41,250	1,079,790	2,159 58	267,630		267,630	1,070 52	
Horsham,	22,450	1,363,585	2,727 17	190,655		190,655	762 62	
Limerick,	44,655	1,355,220	2,710 44	194,910	50	194,960	779 84	
Lower Groynedd,	29,450	1,008,265	2,016 53	108,425		108,425	433 70	
Lower Merion,	281,920	8,184,265	16,368 38	3,490,340		3,490,940	13,963 76	
Lower Pottsgrove,	12,450	378,875	757 75	29,615		29,615	118 46	
Lower Providence,	32,245	1,130,985	2,261 97	102,135		102,135	408 54	
Lower Shalford,	33,275	1,032,615	2,065 23	390,585		390,585	1,562 34	
Marlborough,	29,195	371,580	743 16	72,095	100	72,195	288 78	
Montgomery,	16,600	743,325	1,486 65	30,430		30,430	121 72	
Moreland,	49,050	2,367,960	4,735 92	344,090	75	344,165	1,376 66	
New Hanover,	20,475	774 695	1,549 39	130,660		130,660	522 64	
Norriton,	24,500	1,032,755	2,065 51	100,950		100,950	403 80	
Perkiomen,	24,900	644,175	1,288 35	263,020		263,020	1,052 08	
Plymouth,	41,725	1,137,325	2,274 65	68,970		68,970	275 88	
Salford,	14,135	368,400	736 80	97,375		97,375	389 50	
Skippack,	20,750	1,004,215	2,008 43	362,460		362,460	1,449 84	
Springfield,	49,900	1,876,085	3,752 17	426,505		426,505	1,706 02	
Towamencin,	17,975	756,410	1,512 82	192,495		192,495	769 98	
Upper Dublin,	45,490	2,047,765	4,095 53	230,265		230,265	921 06	
Upper Groynedd,	26,500	869,510	1,739 02	185,415		185,415	741 66	
Upper Hanover,	29,200	981,775	1,963 55	232,160		232,160	928 64	
Upper Merion,	69,050	1,916,045	3,832 09	123,100		123,100	492 40	
Upper Pottsgrove,	26,540	426,380	852 76	21,815		21,815	87 26	
Upper Providence,	86,550	2,101,720	4,203 44	355,375		355,375	1,421 50	
Upper Salford,	18,955	447,190	894 38	65,765		65,765	263 06	
Whitemarsh,	80,900	2,473 725	4,947 45	493,470		493,470	1,973 88	
Whitpain,	32,325	1,382,510	2,765 02	262,275		262,275	1,049 10	
Worcester,	29,875	1,232,655	2,465 39	250,365		250,365	1,091 46	
Total,	$3,310,320	$77,034,110	$154,068 22	$18,634 545	$12,510	$18,647,055	$74,588 22	$77,000

MONTOUR COUNTY.

Names of Assessment Districts.	Timber land, acres.	Cleared land, acres.	Timber land.	Value of all real estate.	Value of real estate exempt from taxation.	Value of real estate taxable.	Number and value of horses, mares, geldings and mules over the age of four years.		Number and value of neat cattle over the age of four years.	
							No	Value.	No	Value.
Anthony township,	328	12,141	2,880	$146,657	$5,100	$141,557	325	$5,165	355	$3,550
Cooper township,	133	3,070	951	63,491	1,400	62,091	116	1,575	133	1,184
Danville—1st ward,	722	44	.....	417,008	127,900	289,108	107	2,485	29	284
2d ward,	511	212	.....	156,470	9,800	146,670	51	797	22	159
3d ward,	748	27	.....	334,991	22,800	312,191	93	1,875	9	83
4th ward,	592	50	.....	110,549	11,620	98,929	35	810	10	100
Derry township,	269	7,838	1,543	150,578	10,700	139,878	307	5,524	333	3,083
Liberty township,	448	12,077	3,621	182,138	6,550	175,588	376	7,105	390	3,900
Limestone township,	233	7,459	109	210,458	7,800	202,658	312	5,620	341	3,410
Mahoning township,	455	2,675	1,347	1,104,394	1,002,650	101,744	113	2,405	163	1,621
Mayberry township,	69	3,197	850	46,477	4,258	42,219	98	1,717	73	638
Valley township,	263	7,019	2,193	143,661	8,500	135,161	224	4,545	262	2,620
Washingtonville borough,	80	15	.....	22,560	3,800	18,760	36	590	12	99
West Hemlock township,	129	3,801	1,135	44,536	2,900	41,636	118	1,838	117	854
Total,	4,980	59,629	14,629	$3,133,968	$1,225,778	$1,908,190	2,311	$42,051	2,249	$21,549

MONTOUR COUNTY—CONTINUED.

Names of Assessment Districts.	Value of salaries and emoluments of office, offices, posts of profit, professions, trades and occupations.	Aggregate value of all property taxable for county purposes at the rate of ..... mills on the dollar.	Aggregate amount of county tax assessed at the rate of mills on the dollar.	Amount of money at interest, including mortgages, judgments, bonds, stocks, notes, etc.	Value of stages, omnibuses, hacks, cabs, etc.	Aggregate value of property taxable for State purposes at four mills on the dollar, including money at interest, stages, omnibuses, hacks, cabs, etc.	Aggregate amount of State tax assessed.	Debt of county.
Anthony township,	$2,100	$152,372	$1,523 72	$15,048	.....	$15,048	$60 19	.....
Cooper township,	800	65,614	656 14	24,080	.....	24,080	96 32	.....
Danville—1st ward,	11,610	307,987	3,097 87	199,067	$1,510	200,577	802 32	.....
2d ward,	8,650	156,276	1,562 76	23,895	.....	23,895	95 58	.....
3d ward,	17,265	331,414	3,314 14	77,819	290	78,109	312 46	.....
4th ward,	9,360	109,199	1,091 99	20,859	.....	20,859	83 44	.....
Derry township,	2,050	150,535	1,505 35	82,431	.....	82,431	329 72	.....
Liberty township,	2,475	189,068	1,890 68	17,007	.....	17,007	68 02	.....
Limestone township,	1,635	213,323	2,133 23	35,744	.....	35,744	142 96	.....
Mahoning township,	6,965	112,735	1,127 35	28,442	.....	28,442	113 78	.....
Mayberry township,	350	44,924	449 24	10,645	.....	10,645	42 58	.....
Valley township,	2,253	144,581	1,445 81	18,734	.....	18,734	74 95	.....
Washingtonville borough	1,760	21,209	212 09	18,175	.....	18,175	72 70	.....
West Hemlock township,	615	44,943	449 43	2,266	.....	2,266	9 06	.....
Total,	$72,390	$2,044,180	$20,441 80	$574,212	$1,800	$576,012	$2,304 08	$21,000

NORTHAMPTON COUNTY.

Names of Assessment Districts.	Taxables.	Cleared land, acres.	Timber land, acres.	Value of all real estate.	Value of real estate exempt from taxation.	Value of real estate taxable.	Number and value of horses, mares, geldings and mules over the age of four years.		Number and value of neat cattle over the age of four years.	
							No	Value.	No.	Value.
Allen township,	1,289	7,568	93	$1,217,585	$43,000	$1,174,585	291	$13,685	417	$8,340
Bangor borough,	1,260	269	25	1,205,811	121,500	1,084,311	184	8,285	27	600
Bath borough,	292	53	.....	356,780	34,500	322,280	67	3,895	22	575
Bethlehem—1st ward,	603	26	.....	1,052,201	130,000	922,201	79	7,535	1	25
2d ward,	783	42	.....	1,604,715	112,000	1,492,715	188	14,070	8	225
3d ward,	532	56	.....	557,695	53,450	504,245	55	4,255	4	100
4th ward,	652	79	.....	602,303	50,000	552,303	29	1,775	.....	.....
Bethlehem township,	903	12,191	223	1,432,978	21,500	1,411,478	650	30,060	800	20,212
Bushkill township,	726	11,604	2,258	624,934	17,000	607,934	386	20,870	583	14,774
Chapman borough,	141	35	.....	124,200	5,000	119,200	23	1,595	3	68
East Allen township,	405	9,576	288	709,229	6,800	702,429	380	17,869	585	13,455
East Bangor borough,	324	109	4	328,102	16,500	311,602	42	1,990	22	525
Easton city—1st ward,	737	.....	.....	2,067,976	347,000	1,720,976	158	12,950	2	55
2d ward,	800	.....	.....	2,372,624	515,500	1,857,124	120	7,390	2	80
3d ward,	732	237	20	1,093,011	271,300	821,711	105	7,150	11	275
4th ward,	870	5	.....	1,214,214	225,000	989,214	118	8,050	7	175
5th ward,	627	.....	.....	1,090,896	180,500	910,396	60	5,325	.....	.....
6th ward,	989	.....	.....	1,530,548	503,900	1,026,648	66	4,850	2	80
7th ward,	491	.....	.....	480,950	28,800	452,150	17	725	3	50
8th ward,	886	22	.....	730,736	48,400	682,336	93	3,975	2	50
Forks township,	502	7,333	184	974,840	42,400	932,440	387	20,580	474	10,255
Freemansburg borough,	207	.....	.....	193,637	33,200	160,437	47	3,070	2	50
Glendon borough,	242	350	.....	576,530	16,000	560,530	34	2,065	16	390
Hanover township,	170	3,958	140	380,506	2,400	378,106	206	9,080	294	7,285
Hellertown borough,	251	38	.....	324,514	17,300	307,214	70	4,310	11	265
Lehigh township,	1,377	15,245	2,762	1,203,273	49,000	1,154,273	543	30,605	739	18,475
Lower Mt. Bethel township,	489	14,306	205	937,301	18,900	918,401	434	20,295	524	10,436
Lower Nazareth township,	406	8,212	229	883,728	14,000	869,728	428	18,481	476	11,140
Lower Saucon township,	1,392	14,624	3,664	2,358,096	44,000	2,314,096	731	49,115	1,067	27,092
Moore township,	904	18,515	2,171	912,354	30,600	881,754	535	28,874	1,027	25,418
Nazareth borough,	527	305	49	662,672	38,500	624,172	175	9,150	31	750

Palmer township,	861	7,390	173	1,244,149	10,000	1,234,149	385	21,140	460	9,525
Pen Argyl borough,	758	.....	.....	653,415	55,500	597,915	88	4,590	14	345
Plainfield township,	935	12,114	2,518	1,012,948	19,500	993,448	401	17,550	547	12,902
Portland borough,	247	185	.....	225,155	16,400	208,755	58	2,225	16	300
South Bethlehem—1st ward,	735	.....	.....	931,095	54,000	877,095	60	4,945	7	260
2d ward,	946	5	5	1,161,875	202,725	959,150	114	5,950	3	50
3d ward,	871	.....	.....	1,746,850	953,000	793,850	72	3,525	.....	.....
4th ward,	753	.....	70	1,402,511	10,000	1,392,511	59	3,225	.....	.....
5th ward,	492	25	28	650,968	27,500	623,468	4	200	.....	.....
South Easton—1st ward,	286	201	.....	252,278	26,350	225,928	76	3,730	14	335
2d ward,	734	70	.....	517,421	80,200	437,221	30	1,980	7	185
3d ward,	685	.....	.....	766,673	54,000	712,673	60	3,940	1	30
4th ward,	509	35	.....	520,186	25,500	503,686	23	1,410	.....	.....
Tatamy borough,	64	176	.....	59,238	800	58,438	17	840	7	140
Upper Mt. Bethel borough,	990	21,800	3,260	1,276,072	35,500	1,240,572	651	28,650	1,025	24,042
Upper Nazareth township,	210	4,707	110	523,645	53,690	469,955	197	10,975	276	6,845
Washington township,	861	9,844	536	721,650	19,750	701,900	382	19,360	487	11,270
Williams township,	695	8,208	3,029	987,541	53,200	934,341	492	27,435	598	15,927
Wind Gap borough,	282	668	57	238,190	3,500	234,690	49	2,205	16	340
Total,	32,423	190,216	22,101	$44,705,800	$4,739,065	$39,966,735	9,919	$535,899	10,640	$253,716

Names of Assessment Districts.	Value of salaries and emoluments of office, offices, posts of profit, professions, trades and occupations.	Aggregate value of all property taxable for county purposes at the rate of two and eight-tenths mills on the dollar.	Aggregate amount of county tax assessed at the rate of two and eight-tenths mills on the dollar.	Amount of money at interest, including mortgages, judgments, bonds, notes, stocks, etc.	Value of stages, omnibuses, hacks, cabs, etc.	Aggregate value of property taxable for State purposes at four mills on the dollar, including money at interest, stages, omnibuses, hacks, cabs, etc.	Aggregate amount of State tax assessed.	Debt of county.
Allen township,	$120,225	$1,316,835	$3,687 14	$195,919	.....	$195,919	$783 68	.....
Bangor borough,	185,250	1,278,446	3,579 65	123,615	.....	123,615	494 46	.....
Bath borough,	47,775	374,525	1,048 67	116,507	$475	116,982	467 93	.....
Bethlehem—1st ward,	85,550	1,015,311	2,842 87	379,445	300	379,745	1,518 98	.....
2d ward,	134,725	1,641,735	4,596 86	644,377	850	645,227	2,508 91	.....
3d ward,	73,850	582,450	1,630 86	72,390	.....	72,390	289 56	.....
4th ward,	76,300	630,378	1,765 06	62,567	.....	62,567	250 27	.....

NORTHAMPTON COUNTY—CONTINUED.

Names of Assessment Districts.	Value of salaries and emoluments of office, offices, posts of profit, professions, trades and occupations.	Aggregate value of all property taxable for county purposes at the rate of two and eight-tenth mills on the dollar.	Aggregate amount of county tax assessed at the rate of two and eight-tenth mills on the dollar.	Amount of money at interest, including mortgages, judgments, bonds, notes, stocks, etc.	Value of stages, omnibuses, hacks, cabs, etc.	Aggregate value of property taxable for State purposes at four mills on the dollar, including money at interest, stages, omnibuses, hacks, cabs, etc.	Aggregate amount of State tax assessed.	Debt of county.
Bethlehem township,	$70,225	$1,531,975	$4,289 53	$131,572	.....	$131,572	$526 29	.....
Bushkill township,	41,650	685,228	1,918 64	55,300	.....	55,300	221 20	.....
Chapman borough,	23,450	144,313	404 08	14,427	.....	14,427	57 71	.....
East Allen township,	24,025	757,978	2,122 34	91,006	.....	91,006	364 02	.....
East Bangor township,	53,475	367,592	1,029 26	41,425	.....	41,425	165 70	.....
Easton city—1st ward,	101,180	1,835,161	5,138 45	394,822	$1,545	396,367	1,585 47	.....
2d ward,	138,102	2,002,696	5,607 55	809,722	1,500	811,222	3,244 89	.....
3d ward,	116,375	945,511	2,647 43	260,420	.....	260,420	1,041 68	.....
4th ward,	107,900	1,105,339	3,094 95	95,740	600	96,340	385 36	.....
5th ward,	100,500	1,016,221	2,845 42	192,865	.....	192,865	771 46	.....
6th ward,	146,850	1,178,428	3,299 60	252,962	.....	252,962	1,011 85	.....
7th ward,	59,650	512,575	1,435 21	109,093	.....	109,093	436 37	.....
8th ward,	108,600	794,961	2,225 89	59,694	.....	59,694	238 77	.....
Forks township,	35,750	999,025	2,797 27	69,857	.....	69,857	279 43	.....
Freemansburg borough,	27,075	190,632	533 77	35,084	.....	35,084	140 33	.....
Glendon borough,	24,450	587,435	1,644 82	14,622	.....	14,622	58 49	.....
Hanover township,	9,775	404,247	1,131 89	45,539	.....	45,539	182 15	.....
Hellertown borough,	38,200	349,989	979 97	87,233	25	87,258	349 03	.....
Lehigh township,	129,775	1,333,128	3,732 76	98,587	.....	98,587	394 35	.....
Lower Mt. Bethel township,	30,400	979,532	2,742 69	164,487	.....	164,487	657 95	.....
Lower Nazareth township,	23,925	923,274	2,585 17	87,175	.....	87,175	348 70	.....
Lower Saucon township,	107,025	2,497,328	6,992 52	361,019	.....	361,019	1,444 07	.....
Moore township,	57,925	993,971	2,783 12	78,065	.....	78,065	312 26	.....
Nazareth borough,	79,750	713,822	1,988 70	335,585	550	336,135	1,344 54	.....
Palmer township,	90,650	1,355,464	3,795 30	215,203	.....	215,203	860 81	.....
Pen Argyl borough,	128,750	731,600	2,048 48	88,205	450	88,655	354 62	.....
Plainfield township,	73,725	1,097,625	3,073 35	168,683	.....	168,683	674 73	.....
Portland borough,	32,573	243,853	682 79	23,980	530	24,510	98 04	.....
South Bethlehem—1st ward,	110,800	993,100	2,780 68	365,860	200	366,060	1,464 24	.....
2d ward,	122,850	1,088,000	3,046 40	140,515	500	141,015	564 06	.....
3d ward,	112,000	909,375	2,546 25	29,836	.....	39,836	159 34	.....

4th ward,	75,225	1,471,061	4,118 97	4,433	.....	4,433	17 73	.....
5th ward,	37,825	661,493	1,852 18	37,550	.....	37,550	150 20	.....
South Easton—1st ward,	25,700	255,693	715 94	8,015	.....	8,015	32 06	.....
2d ward,	77,200	516,586	1,446 44	39,008	.....	39,008	156 03	.....
3d ward,	99,075	815,718	2,284 01	83,838	700	84,538	338 15	.....
4th ward,	66,675	571,771	1,600 96	16,965	.....	16,965	67 86	.....
Tatamy borough,	11,200	70,618	197 73	2,360	.....	2,360	9 44	.....
Upper Mt. Bethel township,	76,650	1,369,914	3,835 76	158,100	.....	158,100	632 40	.....
Upper Nazareth township,	12,575	500,350	1,400 98	16,755	.....	16,755	67 02	.....
Washington township,	74,005	806,535	2,258 30	90,068	50	90,118	360 47	.....
Williams township,	30,300	1,028,003	2,878 41	62,285	.....	62,285	249 14	.....
Wind Gap borough,	34,400	271,635	760 58	10,745	20	10,765	43 06	.....
Total,	$3,692,085	$44,448,435	$124,455 65	$7,053,529	$8,295	$7,061,824	$28,247 26	.....

NORTHUMBERLAND COUNTY.

Names of Assessment Districts.	Taxables.	Cleared land, acres.	Timber land, acres.	Value of all real estate.	Value of real estate exempt from taxation.	Value of real estate taxable.	Number and value of horses, mares, geldings and mules over the age of four years.		Number and value of neat cattle over the age of four years.	
							No.	Value.	No.	Value.
Cameron township,	299	3,358	4,601	$126,787	$3,650	$123,137	183	$3,823	124	$1,255
Coal township,	2,532	11,298	14	1,137,378	131,100	1,006,278	902	19,500	40	600
Chillisquaque, East, township,	155	4,027	726	119,836	18,000	101,836	175	4,357	179	2,022
Chillisquaque, West, township,	440	6,559	1,176	204,334	18,000	186,334	307	6,160	275	2,754
Deleware township,	635	15,900	1,722	331,086	13,600	317,486	631	13,450	650	6,779
Gearheart township,	171	1,907	532	179,025	109,000	70,025	92	2,070	64	640
Jackson township,	389	5,302	2,119	174,319	31,050	143,269	190	3,805	231	2,345
Jordan township,	337	6,942	2,725	149,078	5,000	144,078	231	5,165	302	3,624
Lewis township,	414	12,739	1,153	239,131	12,000	227,131	392	5,630	522	4,649
Little Mahanoy township,	100	2,119	2,368	42,483	8,000	34,483	76	1,695	104	1,040
Lower Mahanoy township,	584	10,102	2,372	196,420	6,350	190,070	336	8,690	425	4,690
Lower Augusta township,	356	8,190	1,720	99,497	11,600	87,897	156	3,062	170	1,720
Mt. Carmel township,	752	8,048	.....	725,846	5,300	720,546	549	17,100	23	320
Point township,	257	9,058	4,029	146,485	2,550	143,935	349	5,273	326	2,282
Rush township,	331	11,313	3,610	163,528	14,200	149,328	379	8,215	342	3,435
Rockefeller township,	328	9,994	1,782	134,534	8,200	126,334	337	5,078	344	3,390
Ralpho township,	328	8,510	2,107	143,181	13,600	129,581	336	8,207	266	2,660
Shamokin township,	433	10,825	6,135	169,382	14,100	155,282	449	7,784	261	4,770
Turbot township,	289	7,860	423	242,305	9,000	233,305	330	4,140	437	3,814
Upper Augusta township,	310	7,989	3,459	168,275	12,700	155,575	268	5,742	318	3,167
Upper Mahanoy township,	220	8,447	3,838	115,184	3,700	111,484	263	5,795	238	2,408
Washington township,	226	7,669	2,873	112,923	4,500	108,423	262	4,528	258	2,498
Zerle township,	654	639	1,734	230,608	15,550	215,058	90	2,270	68	670
East Sunbury borough, 1st ward,	399	251	10	145,684	20,000	125,684	56	1,080	22	305
East Sunbury borough, 2d ward,	391	143	40	100,995	10,500	90,495	31	685	25	270
Milton borough—1st ward,	277	62	.....	78,660	800	77,860	20	470	9	130
2d ward,	434	.....	.....	251,470	87,000	164,470	81	2,350	7	85
3d ward,	532	28	.....	353,920	150,000	203,920	54	1,030	11	135
4th ward,	315	116	.....	111,364	16,000	95,364	21	430	12	120
5th ward,	377	151	.....	96,081	2,800	93,281	20	334	32	255
Mt. Carmel borough—1st ward,	639	.....	.....	172,970	40,000	132,970	90	2,700	24	265

2d ward,	675			182,865	44,800	133,063	90	2,530	50	300
3d ward,	685			248,695	106,000	142,695	80	3,320	41	430
4th ward,	756			193,130	41,000	152,130	61	1,890	51	510
McEwensville borough,	142	114		31,245	13,000	18,245	32	191	22	208
Northumberland borough, 1st ward,	204	78		85,607	600	85,007	34	880	15	200
Northumberland borough, 2d ward,	333	323		143,620	46,300	97,320	32	944	18	342
Northumberland borough, 3d ward,	265	134		50,140	1,000	49,140	21	715	10	147
Riverside borough,	198	121	10	49,207	15,500	33,707	35	111	20	182
Sunbury borough—1st ward,	335	11		280,076	108,966	171,110	48	2,310	6	115
2d ward,	465	3		201,305	13,690	187,705	36	1,405		
3d ward,	550	60		119,780	17,050	102,730	16	285	9	135
4th ward,	350	89		90,265	17,815	72,450	29	650	3	24
5th ward,	340	61		116,810	7,100	109,710	14	271	3	21
6th ward,	230	22		24,895	225	24,670	5	100	2	20
Snydertown borough	91	1,674	563	41,114	9,800	31,314	16	1,510	48	71
Shamokin—1st ward,	415			233,821	70,000	163,821	44	793	5	48
2d ward,	785			185,865	66,550	119,315	111	2,070	9	90
3d ward,	401			109,260	39,500	69,760	44	995	9	90
4th ward,	834			128,733	23,500	105,233	90	2,150	33	330
5th ward,	959	77	3	136,440	18,500	117,940	38	695	16	160
6th ward,	640			83,170	6,000	77,170	102	2,460	19	190
7th ward,	355	45		52,589		52,589	22	490	10	95
8th ward,	283			297,570	198,000	99,570	35	955	7	70
9th ward,	372			94,130	7,350	86,780	96	2,450	4	40
10th ward,	150			39,485	1,000	38,485	20	550	10	100
Turbotville borough,	182	324	40	70,106	22,500	47,606	68	1,598	52	575
Watsontown borough, 1st ward,	314	41		105,247	4,000	101,247	40	1,425	8	110
Watsontown borough, 2d ward,	394	136		197,685	64,700	132,985	38	828	12	98
Total,	25,627	192,886	51,888	$10,225,892	$1,772,700	$8,453,192	4,005	$106,080	6,601	108,511

NORTHUMBERLAND COUNTY—Continued.

Names of Assessment Districts.	Value of salaries and emoluments of office, offices, posts of profit, professions, trades and occupations.	Aggregate value of all property taxable for county purposes at the rate of eight mills on the dollar.	Aggregate amount of county tax assessed at the rate of eight mills on the dollar.	Amount of money at interest, including mortgages, judgments, bonds, notes, stocks, etc.	Value of stages, omnibuses, hacks, cabs, etc.	Aggregate value of property taxable for State purposes at four mills on the dollar, including money at interest, stages, omnibuses, hacks, cabs, etc.	Aggregate amount of State tax assessed.	Debt of county.
Cameron township,	$5,315	$133,530	$1,068 20	$16,016	.....	$16,016	$64 06	.....
Coal township,	59,375	1,085,753	8,686 02	33,360	.....	33,360	133 44	.....
Chillisquaque, East, township,	2,725	110,940	887 51	18,412	.....	18,412	73 64	.....
Chillisquaque, West, township,	6,625	201,873	1,615 01	122,532	.....	122,532	490 13	.....
Delawre township,	7,600	345,315	2,762 52	103,113	.....	103,113	412 44	.....
Gearhart township,	3,025	75,760	606 08	33,713	$100	33,813	135 25	.....
Jackson,	8,100	157,519	1,260 20	153,905	.....	153,905	615 64	.....
Jordan township,	4,025	156,892	1,255,12	39,664	.....	39,664	158 68	$75,000
Lewis township,	3,200	240,610	1,924 85	24,324	.....	24,324	97 30	.....
Little Mahanoy township,	1,350	38,568	308 54	16,402	.....	16,402	65 61	.....
Lower Mahanoy township,	9,875	213,325	1,706 64	97,899	.....	97,899	391 58	.....
Lower Augusta township,	3,000	95,679	765 41	74,747	.....	74,747	299 01	.....
Mt. Carmel township,	25,160	763,126	6,105 00	3,821	.....	3,821	15 28	.....
Point township,	2,910	154,400	1,235 18	31,418	.....	31,418	125 65	.....
Rush township,	3,050	164,028	1,312 18	54,612	.....	54,612	218 45	.....
Rockefeller township,	3,375	138,177	1,105 42	32,987	.....	32,987	131 90	.....
Ralpho township,	5,150	145,598	1,164 77	82,057	.....	82,057	328 24	.....
Shamokin township,	5,675	173,511	1,388 11	50,598	.....	50,598	202 39	.....
Turbot township,	2,725	243,984	1,951 87	35,647	.....	35,647	142 60	.....
Upper Augusta township,	2,725	167,209	1,337 68	68,487	.....	68,487	273 95	.....
Upper Mahanoy township,	3,050	122,737	981 89	34,993	.....	34,993	139 98	.....
Washington township,	2,025	117,474	939 76	40,254	.....	40,254	161 02	.....
Zerle township,	12,065	230,063	1,840 50	23,148	.....	23,148	92 58	.....
East Sunbury, 1st ward,	12,525	139,594	1,116 75	195,557	.....	195,557	782 27	.....
East Sunbury, 2d ward,	9,100	100,550	804 40	33,640	.....	33,640	134 55	.....
Milton borough—1st ward,	7,600	86,060	688 48	46,179	.....	46,179	184 71	.....
2d ward,	12,350	179,255	1,434 02	437,028	1,060	438,088	1,752 36	.....
3d ward,	16,000	221,085	1,768 68	101,175	250	101,425	405 70	.....
4th ward,	10,525	106,439	851 50	8,047	.....	8,047	32 18	.....
5th ward,	7,475	101,345	810 68	6,756	.....	6,756	27 02	.....
Mt. Carmel borough—1st ward,	18,095	154,030	1,232 24	44,984	.....	44,984	179 93	.....

2d ward,	23,360	164,455	1,315 64	26,077	.....	26,077	104 31	.....
3d ward,	20,925	167,370	1,338 96	.....	.....	73,537	294 15	.....
4th ward,	28,320	182,850	1,462 80	73,537	.....	.....	.....	.....
McEwensville borough,	2,750	21,694	173 57	31,054	.....	31,054	124 21	.....
Northumberland borough, 1st ward,	7,950	93,962	751 68	27,576	200	27,776	111 08	.....
Northumberland borough, 2d ward,	9,975	108,591	868 71	30,526	.....	30,526	122 10	.....
Northumberland borough, 3d ward,	5,075	55,105	440 84	3,092	.....	3,092	12 38	.....
Riverside borough,	2,725	37,085	296 63	10,462	.....	10,462	41 85	.....
Sunbury borough—1st ward,	12,150	185,685	1,485 40	494,233	.....	494,233	1,976 96	.....
2d ward,	15,250	204,360	1,634 88	87,006	160	87,166	348 67	.....
3d ward,	13,875	117,025	936 26	74,381	.....	74,381	297 51	.....
4th ward,	9,475	82,599	660 82	16,603	.....	17,248	68 98	.....
5th ward,	8,375	18,377	946 99	511	.....	511	2 04	.....
6th ward,	3,325	28,115	224 92	2,325	.....	2,325	9 30	.....
Snydertown borough,	1,500	34,895	279 16	28,333	.....	28,333	113 13	.....
Shamokin borough—1st ward,	11,480	176,142	1,409 13	198,685	350	199,035	796 12	.....
2d ward,	22,170	143,645	1,149 16	120,618	550	121,168	484 66	.....
3d ward,	14,555	85,400	683 20	19,536	.....	19,536	78 15	.....
4th ward,	22,070	129,783	1,038 22	40,710	.....	40,710	162 85	.....
5th ward,	22,325	141,120	1,129 02	16,427	.....	16,427	65 70	.....
6th ward,	13,725	93,545	748 36	17,226	.....	17,226	68 89	.....
7th ward,	9,020	62,194	497 55	10,783	.....	10,783	43 13	.....
8th ward,	10,975	111,570	892 58	190,400	.....	190,400	761 58	.....
9th ward,	11,485	100,755	806 04	56,980	.....	56,980	227 93	.....
10th ward,	6,905	46,040	368 32	7,295	.....	7,295	29 18	.....
Turbotville borough,	5,625	55,164	441 30	69,341	50	69,391	277 57	.....
Watsontown borough, 1st ward,	9,300	112,090	896 72	90,249	340	90,589	362 37	.....
Watsontown borough, 2d ward,	8,025	111,936	895 48	42,994	60	43,054	172 22	.....
Total,	$608,485	$9,335,931	$74,687 55	$3,852,456	$3,765	$3,856,221	$15,424 86	.....

PERRY COUNTY.

Names of Assessment Districts.	Taxables.	Cleared land, acres.	Timber land, acres.	Value of all real estate.	Value of real estate exempt from taxation.	Value of real estate taxable.	Number and value of horses, mares, geldings and mules over the age of four years.		Number and value of neat cattle over the age of four years.	
							No	Value.	No	Value.
Blain,	113	476	.....	$87,070	$4,400	$82,670	38	$1,165	21	$417
Bloomfield,	303	370	194	262,850	63,500	199,350	74	2,486	24	345
Buffalo,	228	4,940	4,550	192,946	9,700	183,246	162	6,827	151	2,285
Carroll,	534	10,916	9,306	297,435	7,700	289,735	375	11,824	319	5,599
Centre,	404	8,298	9,565	309,997	8,400	301,597	218	6,737	227	2,712
Duncannon,	416	.....	.....	229,930	37,350	192,580	31	1,140	9	150
Greenwood,	313	9,119	4,832	386,396	12,200	374,196	248	8,110	221	3,507
Howe,	135	2,867	1,923	77,033	2,600	74,433	91	2,260	93	935
Jackson,	320	7,290	14,258	297,405	3,125	294,280	251	10,662	263	4,210
Juniata,	300	9,716	2,911	265,817	17,700	248,117	263	5,622	204	2,991
Landisburg,	144	148	32	64,615	11,200	53,415	29	665	6	140
Liverpool borough,	313	335	49	139,739	9,900	129,839	112	5,290	24	470
Liverpool township,	268	7,296	4,174	323,693	10,600	313,093	219	9,630	194	3,827
Madison,	321	7,544	7,782	405,984	8,250	397,734	258	10,377	204	3,946
Marysville,	401	334	935	265,260	93,100	172,160	34	1,330	42	651
Miller,	142	2,147	4,940	73,637	3,350	70,087	88	2,700	67	733
Millerstown,	187	264	157	105,215	6,800	98,415	42	1,465	21	319
New Buffalo,	88	11	.....	23,067	2,600	20,467	28	1,121	9	127
Newport,	528	.....	.....	409,594	46,000	363,594	89	3,635	12	180
Oliver,	358	3,651	1,413	212,657	3,000	209,657	122	3,955	109	1,500
Penn,	706	6,284	5,596	517,038	5,550	511,488	233	7,988	224	3,816
Rye,	322	4,751	10,527	164,445	4,050	160,395	188	7,169	185	3,141
Sandy Hill district,	244	6,767	8,717	268,517	11,350	257,167	216	7,690	166	3,000
Saville,	565	13,625	11,775	414,413	21,850	392,563	360	10,273	272	4,111
Spring,	490	8,878	6,613	559,561	18,890	540,671	341	9,593	355	5,196
Toboyne,	357	5,797	22,241	151,887	8,350	143,537	211	5,726	165	2,956
Tuscarora,	282	6,736	9,660	214,451	9,600	204,851	181	4,938	161	2,688
Tyrone,	448	8,510	10,626	484,999	28,850	456,149	283	9,847	271	4,736
Watts,	157	4,264	2,373	127,741	1,550	126,191	116	4,020	100	1,475
Wheatfield,	276	6,644	5,354	205,482	7,400	198,082	164	4,056	184	2,531
Total,	9,063	147,978	160,509	$7,538,874	$479,115	$7,059,759	5,065	$168,301	4,303	$68,694

PERRY COUNTY—Continued.

Names of Assessment Districts.	Value of salaries and emoluments of office, offices, posts of profit, professions, trades and occupations.	Aggregate value of all property taxable for county purposes at the rate of five mills on the dollar.	Aggregate amount of county tax assessed at the rate of five mills on the dollar.	Amount of money at interest, including mortgages, judgments, bonds, notes, stocks, etc.	Value of stages, omnibuses, hacks, cabs, etc.	Aggregate value of property taxable for State purposes at four mills on the dollar, including money at interest, stages, omnibuses, hacks, cabs, etc.	Aggregate amount of State tax assessed.	Debt of county.
Blain,	$9,350	$93,602	$468 01	$40,328	$100	$40,428	$161 71	
Bloomfield,	33,650	235,831	1,179 16	77,823	160	77,983	311 93	
Buffalo,	8,730	201,088	1,005 44	19,427		19,427	77 71	
Carroll,	15,695	322,853	1,614 27	36,245		36,245	144 98	
Centre,	12,545	323,591	1,617 96	16,340		16,340	65 36	
Duncannon	44,085	237,955	1,189 78	45,468	140	45,608	182 43	
Greenwood,	8,550	394,363	1,971 82	32,897		32,897	131 59	
Howe,	5,560	83,188	415 94	11,969		11,969	47 88	
Jackson,	10,565	319,717	1,598 59	45,529		45,529	182 12	
Juniata,	9,665	266,395	1,331 98	40,297		40,297	161 19	
Landisburg,	10,660	64,880	324 40	33,558		33,558	134 23	
Liverpool borough,	25,650	161,249	806 25	18,901	300	19,201	76 80	
Liverpool township,	8,410	334,960	1,674 80	37,685		37,685	150 74	
Madison,	16,480	428,537	2,142 69	44,793		44,793	179 17	
Marysville,	40,995	215,136	1,075 68	6,461		6,461	25 84	
Miller,	6,035	79,555	397 78	1,017		1,017	4 07	
Millerstown,	15,940	116,139	580 70	21,877	375	22,252	89 01	
New Buffalo,	6,195	27,910	139 55	5,128		5,128	20 51	
Newport,	70,300	437,709	2,188 55	82,418	660	83,078	332 31	
Oliver,	18,800	233,912	1,169 56	22,820		22,820	91 28	
Penn,	50,745	574,037	2,870 19	24,996		24,996	99 98	
Rye,	11,395	182,100	910 50	9,763		9,763	39 05	
Sandy Hill district,	9,945	277,802	1,389 01	14,720		14,720	58 88	
Saville,	17,800	424,747	2,123 74	35,514	25	35,539	142 16	
Spring,	22,135	577,595	2,887 98	68,958		68,958	275 83	
Toboyne,	17,490	169,709	848 55	16,041	100	16,141	64 56	
Tuscarora,	10,551	223,028	1,115 14	7,176		7,176	28 70	
Tyrone,	23,465	494,197	2,470 99	52,531	65	52,596	210 38	
Watts,	6,735	138,421	692 11	2,468		2,468	9 87	
Wheatfield,	6,850	211,519	1,057 60	11,506		11,506	46 02	$128,161 42
Total,	$554,971	$7,851,725	$39,258 72	$884,654	$1,925	$886,579	$3,546 29	$128,161 42

PHILADELPHIA COUNTY.

WARDS.	Number of taxables as per return of county commissioner to Department of Public Instruction.	REAL ESTATE AS PER RETURN MADE TO COUNCILS OF PHILADELPHIA, AUGUST 8, 1894.			Total real estate taxable as per said return.	Real estate exempt.
		City rate.	Suburban rate.	Farm rate.		
First,	18,722	$23,224,025	$1,275,830	$770,625	$25,270,480	$5,304,000
Second,	6,586	11,385,125	.....	.....	11,385,125	1,175,100
Third,	4,113	6,871,025	.....	.....	6,871,025	803,450
Fourth,	4,296	8,071,325	.....	.....	8,071,325	423,000
Fifth,	5,060	28,246,741	.....	.....	28,246,741	4,491,100
Sixth,	2,564	38,277,963	.....	.....	38,277,963	1,952,000
Seventh,	9,272	22,505,650	.....	.....	22,505,650	2,312,100
Eighth,	5,845	58,305,150	.....	.....	58,305,150	4,925,500
Ninth,	2,926	55,743,619	.....	.....	55,743,619	22,285,000
Tenth,	6,806	24,253,788	.....	.....	24,253,788	4,160,400
Eleventh,	2,970	8,918,171	.....	.....	8,918,171	429,000
Twelfth,	3,843	8,082,600	.....	.....	8,082,600	439,300
Thirteenth,	5,948	12,513,300	.....	.....	12,513,300	489,200
Fourteenth,	6,343	14,278,100	.....	.....	14,278,100	2,203,600
Fifteenth,	14,769	37,227,350	.....	.....	37,227,350	8,072,300
Sixteenth,	4,397	8,253,400	.....	.....	8,253,400	403,000
Seventeenth,	5,028	7,450,700	.....	.....	7,450,700	244,200
Eighteenth,	9,004	11,974,260	.....	.....	11,974,260	627,800
Nineteenth,	15,821	25,590,395	.....	.....	25,590,395	1,899,000
Twentieth,	14,350	28,997,800	.....	.....	28,997,800	1,896,500
Twenty-first,	7,931	7,783,355	1,900,145	902,525	10,586,025	1,304,144
Twenty-second,	14,342	22,029,895	12,707,470	4,147,605	38,884,970	3,487,750
Twenty-third,	6,797	7,339,930	1,746,185	310,750	9,396,865	997,900
Twenty-fourth,	15,603	31,699,800	263,300	176,300	32,139,400	8,176,400
Twenty-fifth,	11,056	13,053,285	3,259,240	1,017,235	17,329,760	1,161,100
Twenty-sixth,	11,019	14,374,250	85,100	279,100	14,738,450	1,555,700
Twenty-seventh,	11,074	23,913,875	3,723,270	2,504,180	30,141,325	6,361,300
Twenty-eighth,	16,005	24,653,595	3,441,150	1,214,750	29,309,445	2,265,700
Twenty-ninth,	17,230	37,464,300	.....	.....	37,464,300	8,347,000
Thirtieth,	9,117	12,904,970	.....	.....	12,904,970	1,910,100
Thirty-first,	9,778	12,582,100	.....	.....	12,582,100	692,700
Thirty-second,	12,330	25,017,300	.....	.....	25,017,300	2,124,500
Thirty-third,	12,660	15,706,775	3,757,470	1,576,850	21,041,095	1,050,600
Thirty-fourth,	7,283	6,894,350	4,129,055	1,708,200	12,731,605	2,522,600

WARD.

	Horses and cattle as per return made to councils of Philadelphia, August 9, 1894.	Money at interest, aggregate amount assessed to individuals and corporations without additions or deductions for corrections and allowances which have been made up to this time or that may be made hereafter.	Aggregate amount of tax on money at interest at the rate of four (4) mills on the dollar (subject as stated).	Carriages to hire as per assessment book for the year 1895 without additions or deductions for corrections and allowances which have been made up to this time or that may be made hereafter.	Aggregate value of property taxable for State purposes at the rate of four (4) mills on the dollar (subject as stated).	Aggregate amount of State tax assessed at the rate of four (4) mills on the dollar (subject as stated).
First,	5,044	$757,854 00	$3,031 41	$4,239,050	9,623,895	1,530,800
Second,	10,213	304,681 00	1,218 72	1,364,700	14,111,265	1,320,750
Third,	6,143	145,550 00	582 20	.....	9,929,900	526,000
Fourth,	332,297	175,994 00	703 98	.....	$780,149,612	$109,873,594
Fifth,		18,905,883 45	75,623 53			
Sixth,		76,601,937 04	306,407 75			
Seventh,		20,976,661 46	83,920 65			
Eighth,		59,568,581 10	238,304 32			
Thirty-fifth,	1,600	5,383,245	$20,211,820			
Thirty-sixth,	11,353,225	1,393,340	1,364,700			
Thirty-seventh,	9,929,900	.....	.....			
Total,	$716,872,992	$43,064,806				

PHILADELPHIA COUNTY—CONTINUED.

WARDS.	Horses and cattle as per return made to councils of Philadelphia, August 8, 1894.	Money at interest, aggregate amount assessed to individuals and corporations without additions or deductions for corrections and allowances which have been made up to this time or that may be made hereafter.	Aggregate amount of tax on money at interest at the rate of four (4) mills on the dollar (subject as stated).	Carriages to hire as per assessment book for the year 1895 without additions or deductions for corrections and allowances which have been made up to this time or that may be made hereafter.	Aggregate value of property taxable for State purposes at the rate of four (4) mills on the dollar (subject as stated).	Aggregate amount of State tax assessed at the rate of four (4) mills on the dollar (subject as stated)
Ninth,	$131,570	$36,953,343 62	$147,813 37	$9,410	$36,962,753 62	$147,851 07
Tenth,	60,735	7,644,060 00	30,576 24	3,650	7,647,710 00	30,590 86
Eleventh,	42,955	382,748 90	1,531 00	50	382,798 90	1,531 20
Twelfth,	34,695	2,028,368 28	8,113 47	1,425	2,029,793 28	8,119 18
Thirteenth,	31,095	4,611,350 00	18,445 40	4,745	4,616,095 00	18,464 40
Fourteenth,	37,660	926,548 00	3,706 19	7,525	934,073 00	3,736 28
Fifteenth,	129,533	11,800,220 70	47,200 88	3,375	11,803,595 70	47,214 40
Sixteenth,	39,830	1,347,955 88	5,391 82	2,500	1,350,455 88	5,401 82
Seventeenth,	37,630	297,275 00	1,189 10	1,600	298,875 00	1,195 50
Eighteenth,	66,222	1,477,154 65	5,908 62	1,300	1,478,454 65	5,913 81
Nineteenth,	88,720	1,280,539 00	5,122 16	4,550	1,285,089 00	5,140 38
Twentieth,	109,825	7,474,094 16	29,896 38	16,560	7,490 654 16	29,962 60
Twenty-first,	65,543	2,269,043 30	9,076 17	1,250	2,270,293 30	9,081 18
Twenty-second,	256,864	15,859,329 83	63,437 32	12,385	15,871,714,83	63,486 86
Twenty-third,	40,555	1,100,636 65	4,402 55	.....	1,100,636 65	4,402 55
Twenty-fourth,	84,015	5,856,769 00	23,427 08	4,350	5,861,119 00	23,444 46
Twenty-fifth,	73,014	375,069 00	1,500 28	2,600	377,669 00	1,510 67
Twenty-sixth,	40,125	1,054,037 00	4,216 15	1,775	1,055,812 00	4,223 25
Twenty-seventh,	80,750	8,558,513 21	34,234 05	5,700	8,564,213 21	34,256 89
Twenty-eighth,	125,070	4,552,182 46	18,208 73	20,350	4,572,532 46	18,290 13
Twenty-ninth,	124,250	9,232,165 44	36,928 66	5,200	9,237,365 44	36,949 46
Thirtieth,	30,100	187,975 00	751 90	650	188,625 00	754 51
Thirty-first,	43,125	635,799 33	2,543 20	2,350	638,149 33	2,552 59
Thirty-second,	48,735	3,146,924 19	12,587 70	5,350	3,152,274 19	12,609 09
Thirty-third,	73,625	386,770 28	1,547 08	1,335	388,105 28	1,552 42
Thirty-fourth,	46,167	931,041 07	3,724 16	1,100	932,141 07	3,728 55

Thirty-fifth,	168,040	757,107 00	3,028 43		757,107 00	3,028 43
Thirty-sixth,	57,655	136,350 00	545 40	700	137,050 00	548 20
Thirty-seventh,	34,077	802,658 00	3,456 63	1,400	804,058 00	3,456 23
Total,	$2,528,082	$309,563,141 00	$1,238,252 52	$143,835	$309,706,976 00	$1,238,827 98

Statement of real and personal property subject to city tax (which includes all taxes levied for city and county purposes) for the year 1895, as per return made to councils August 8, 1894.

Real estate,	city rate,	$716,872,992 00
Do.	suburban rate,	43,064,800 00
Do.	farm rate,	20,211,820 00
Total real estate,		$780,149,612 06
Personal property (horses and cattle),		2,528,082 00
Total,		$782,677,694 00
Total city tax,		$14,027,011 74

STATE OF PENNSYLVANIA, } *ss:*
CITY OF PHILADELPHIA, }

Simon Gratz, Isaac H. Shields and Rinaldo A. Lukens, Members of Board of Revision of Taxes, city and county of Philadelphia, being duly sworn or affirmed according to law do depose and say that the foregoing return of property taxable in the said city and county is just and true to the best of their knowledge and belief.

Sworn and affirmed before me this 8th day of July 1895.

GEORGE W. CLEMENT,
Notary Public.

(Philadelphia.)

SIMON GRATZ, ISAAC H. SHIELDS, RINALDO A. LUKENS, *Board of Revision of Taxes.*

PIKE COUNTY.

Names of Assessment Districts.	Taxables.	Cleared land, acres.	Timber land, acres.	Value of all real estate.	Value of real estate exempt from taxation.	Value of real estate taxable.	Number and value of horses, mares, geldings and mules over the age of four years.		Number and value of neat cattle over the age of four years.	
							No.	Value.	No.	Value.
Blooming Grove,	149	1,209	45,573	$83,639	$2,356	$81,289	80	$2,381	160	$1,900
Delaware,	340	5,334	21,599	115,725	7,800	107,925	202	4,367	198	2,130
Dingman,	236	4,400	40,135	88,687	4,050	84,637	146	2,912	168	1,910
Greene,	376	5,500	43,038	95,707	2,870	92,837	240	4,849	401	4,370
Lackawaxen,	588	1,850	37,925	125,254	11,000	114,254	178	4,350	253	2,910
Lehman,	303	3,849	24,829	98,591	1,395	97,196	181	3,755	198	2,060
Milford borough,	361	159	32	119,281	18,275	101,006	74	2,210	19	190
Milford township,	75	1,015	6,429	32,794	75	32,719	56	1,490	58	580
Palmyra,	213	2,571	21,702	76,129	1,150	74,979	121	3,700	211	2,280
Porter,	31	119	37,691	40,823	60	40,763	12	270	25	310
Shohola,	234	865	24,807	65,226	3,300	61,926	82	1,950	132	1,520
Westfall,	634	1,360	14,896	145,313	1,093	144,220	103	2,700	118	1,230
Total,	3,540	28,231	318,656	$1,087,169	$53,418	$1,033,751	1,475	$34,934	1,944	$21,390

PIKE COUNTY—CONTINUED.

Names of Assessment Districts.	Value of salaries and emoluments of office, offices, posts of profit, professions, trades and occupations.	Aggregate value of all property taxable for county purposes at the rate of ..... mills on the dollar.	Aggregate amount of county tax assessed at the rate of ..... mills on the dollar.	Amount of money at interest, including mortgages, judgments, bonds, notes, stocks, etc.	Value of stages, omnibuses, hacks, cabs, etc.	Aggregate value of property taxable for State purposes at four mills on the dollar, including money at interest, stages, omnibuses, hacks, cabs, etc.	Aggregate amount of State tax assessed.	Debt of county.
Blooming Grove,	$5,100	$90,670	$1,178 71	$1,305 80	.....	$1,305 80	$5 22	$3,000
Delaware,	10,090	124,512	1,618 66	21,508 30	.....	21,508 30	86 03	.....
Dingman,	7,005	96,464	1,254 03	21,427 50	.....	21,427 50	85 71	.....
Greene,	12,142	114,198	1,484 57	26,664 07	.....	26,664 07	106 65	.....
Lackawaxen,	21,625	143,139	1,860 81	19,597 38	.....	19,597 38	78 39	.....
Lehman,	9,020	112,031	1,456 40	22,830 38	.....	22,830 38	91 31	.....
Milford borough,	12,195	115,601	1,502 81	131,210 22	$1,910	133,120 22	532 49	.....
Milford township,	1,705	36,494	474 42	11,853 00	.....	11,853 00	47 42	.....
Palmyra,	8,200	89,159	1,159 07	13,340 00	.....	13,340 00	53 36	.....
Porter,	1,000	42,343	550 46	.....	.....	.....	.....	.....
Shohola,	9,330	74,726	971 44	6,051 49	.....	6,051 49	24 21	.....
Westfall,	18,718	166,868	2,169 28	35,072 15	250	35,322 15	141 29	.....
Total,	$116,130	$1,206,205	$15,680 66	$310,860 29	$2,160	$313,020 29	$1,252 08	$3,000

POTTER COUNTY.

Names of Assessment Districts.	Taxables.	Cleared land, acres.	Timber land, acres.	Value of all real estate.	Value of real estate exempt from taxation.	Value of real estate taxable.	Number and value of horses, mares, geldings and mules over the age of four years.		Number and value of neat cattle over the age of four years.	
							No.	Value.	No.	Value.
Abbot township,	247	4,500	49,800	$162,112	$9,700	$152,412	223	$2,231	161	$665
Allegany township,	265	8,205	15,600	74,914	8,600	66,314	241	1,959	323	1,322
Austin borough,	820	100	400	78,735	13,100	65,635	76	740	46	188
Bingham township,	287	8,900	14,900	115,319	34,200	80,939	308	2,166	683	2,743
Clara township,	106	2,300	8,700	37,917	600	37,317	100	820	127	518
Coudersport borough,	555	.....	.....	232,667	120,250	112,417	94	1,150	53	212
Eulalia township,	348	5,525	16,000	249,617	198,400	51,217	168	1,512	125	526
Genesee township,	411	8,000	15,700	82,882	12,000	70,882	336	3,678	358	1,501
Harrison township,	618	12,000	10,000	941,195	13,100	928,095	466	3,314	757	3,059
Hebron township,	382	7,500	15,000	59,658	1,650	58,008	258	2,415	278	1,154
Hector township,	351	7,750	15,000	59,419	1,550	57,869	288	2,401	394	1,592
Homer township,	101	3,800	16,000	24,172	1,700	22,472	95	1,014	68	301
Keating township,	200	2,340	24,200	57,523	5,660	51,863	112	1,640	61	256
Lewisville borough,	246	.....	.....	41,260	13,000	28,260	111	1,650	46	184
Oswego township,	356	8,175	15,400	75,068	9,700	65,368	262	2,128	215	870
Pike township,	439	4,800	19,000	69,675	5,100	64,575	151	1,485	75	302
Portage township,	138	1,700	12,600	100,541	5,500	95,041	62	401	35	140
Pleasant Valley township,	86	2,600	8,400	47,507	2,140	45,367	57	515	116	491
Roulette township,	373	5,760	11,500	77,560	8,800	68,760	203	1,850	226	948
Sharon township,	437	11,200	800	68,417	9,200	59,217	396	2,326	420	1,680
Stewardson township,	196	1,420	56,000	201,937	3,900	198,037	49	606	34	146
Summit township,	123	2,550	30,000	57,860	5,300	52,560	111	1,415	94	528
Sireden township,	258	7,950	15,000	68,603	5,000	63,603	139	1,245	211	867
Sylvania township,	310	2,000	27,000	72,333	6,625	65,708	83	930	71	288
Ulysses township,	224	9,500	33,750	207,300	24,020	183,280	235	1,765	437	1,758
West Branch township,	196	1,700	31,820	127,915	5,500	122,415	131	1,358	152	687
Wharton township,	146	2,150	46,000	146,515	3,810	142,705	82	703	84	352
East Fork district,	.....	.....	37,895	183,614	.....	183,614	.....	.....	.....	.....
Total,	8,224	132,425	546,465	$3,722,055	$528,105	$3,193,950	4,837	$43,417	5,650	$23,278

POTTER COUNTY—CONTINUED.

Names of Assessment Districts.	Value of salaries and emoluments of office, offices, posts of profit, professions, trades and occupations.	Aggregate value of all property taxable for county purposes at the rate of twenty mills on the dollar.	Aggregate amount of county tax assessed at the rate of twenty mills on the dollar.	Amount of money at interest, including mortgages, judgments, bonds, notes, stocks, etc.	Value of stages, omnibuses, hacks, cabs, etc.	Aggregate value of property taxable for State purposes at four mills on the dollar, including money at interest, stages, omnibuses, hacks, cabs, etc.	Aggregate amount of State tax assessed.	Debt of county.
Abbot township,	$730	$156,038	$3,120 76	$25,000		$25,000	$100 00	$45,000
Allegany township,	519	70,114	1,402 28	10,000		10,000	40 00	
Austin borough,	3,780	70,343	1,406 86	54,025		54,025	216 10	
Bingham township,	284	86,132	1,722 64	37,860		37,860	151 44	
Clara township,		38,655	773 10	1,720		1,720	6 88	
Coudersport borough,	250	114,029	2,280 58	192,500		192,500	770 00	
Eulalia township,	1,505	54,760	1,095 20	26,500		26,500	106 00	
Genesee township,	908	76,969	1,539 38	15,000		15,000	60 00	
Harrison township,	1,305	935,773	18,715 46	27,500		27,500	110 00	
Hebron township,		61,577	1,231 54	21,800		21,800	87 20	
Hector township,	353	62,215	1,244 30	5,600		5,600	22 40	
Homer township,	106	23,893	477 86	4,384		4,384	17 53	
Keating township,	1,035	54,794	1,095 88	1,200		1,200	16 80	
Lewisville borough,	674	30,768	615 36	35,850		35,850	143 40	
Oswego township,	1,694	70,060	1,401 20	35,760		35,760	143 04	
Pike township,	2,362	68,724	1,374 48	12,100		12,100	48 40	
Portage township,	681	96,263	1,925 26	300		300	1 20	
Pleasant Valley township,	70	46,443	928 86	1,635		1,635	6 54	
Roulette township,	830	72,388	1,447 76	13,100		13,100	52 40	
Sharon township,	525	63,748	1,274 96	7,500		7,500	30 00	
Stewardson township,	1,478	200,267	4,005 34	1,085		1,085	4 34	
Summit township,	866	55,369	1,107 38	6,300		6,300	25 20	
Sireden township,	690	66,405	1,328 10	7,850		7,850	31 40	
Sylvania township,	2,491	69,417	1,388 34	4,500		4,500	18 00	
Ulysses township,		186,803	3,736 06	92,000		92,000	368 00	
West Branch township,	562	125,022	2,500 44	4,800		4,800	19 20	
Wharton township,	547	144,307	2,886 14	3,500		3,500	14 00	
East Fork district,		183,614	3,672 28					
Total,	$24,245	$3,284,856	$65,697 80	$652,369		$652,369	$2,609 47	$45,000

SCHUYLKILL COUNTY.

Names of Assessment Districts.	Taxables.	Cleared land, acres.	Timber land, acres.	Value of all real estate.	Value of real estate exempt from taxation.	Value of real estate taxable.	Number and value of horses, mares, geldings and mules over the age of four years.		Number and value of neat cattle over the age of four years.	
							No.	Value.	No.	Value.
Ashland—1st ward,	487	.....	.....	$470,800	$20,500	$450,300	50	$2,195	12	$240
2d ward,	458	.....	.....	466,250	43,200	423,050	118	4,495	10	200
3d ward,	453	.....	.....	171,525	42,625	128,900	32	1,150	17	340
4th ward,	415	.....	.....	212,305	18,000	194,305	33	1,140	3	61
5th ward,	337	.....	.....	120,805	.....	120,805	13	400	14	280
Auburn,	313	518	68	163,980	10,500	153,480	33	1,200	15	300
Barry,	329	6,024	3,206	280,552	10,250	270,302	206	5,590	215	4,300
Blyth,	669	356	1,316	1,256,141	4,700	1,251,441	180	8,715	44	880
Branch,	444	475	.....	774,294	2,880	771,414	129	4,715	91	1,820
Brunswick, East,	481	9,542	344	388,752	7,750	380,992	375	10,740	458	9,160
Brunswick, West,	419	13,789	2,432	463,686	18,800	444,886	384	13,845	436	8,720
Butler,	1,028	3,369	773	1,652,201	274,995	377,206	256	10,475	170	3,400
Cass,	921	6	367	941,410	2,700	938,710	144	7,080	30	600
Cressona, North,	276	108	19	135,204	5,000	130,204	25	1,005	6	120
Cressona, South,	220	302	92	194,840	8,600	186,240	27	1,075	18	360
Delano,	568	9	67	238,332	10,900	227,432	21	025	18	360
Eldred,	368	8,301	268	225,980	8,500	217,480	296	8,124	218	4,360
Frailey,	373	3	.....	878,635	21,000	857,635	46	1,570	24	480
Frackville,	789	71	14	331,384	14,650	316,734	67	2,140	51	1,020
Foster,	158	742	.....	616,342	2,500	613,842	131	6,515	10	200
Gilberton, East,	610	.....	.....	53,800	.....	53,800	34	1,380	7	140
Gilberton, Middle,	267	.....	.....	35,575	6,600	28,975	147	7,350	4	80
Gilberton, West,	442	.....	.....	505,460	.....	505 460	104	4,910	1	20
Girardville, East,	441	.....	.....	177,130	14,500	162,630	50	1,710	3	60
Girardville, Middle,	499	.....	.....	256,441	15,000	241,441	66	2,000	5	100
Girardville, West,	228	.....	.....	91,257	24,500	66,757	11	275	4	80
Gordon,	404	214	75	187,713	18,700	169,013	46	1,808	41	820
Hegine,	585	6,081	3,747	1,255,835	19,411	1,236,424	326	12,700	311	6,220
Hubley,	254	4,837	1,846	261,464	14,415	247,049	188	6,740	178	3,560
Kline,	884	.....	12	468,538	3,300	465,538	235	11,020	8	160
Landingville,	100	375	51	64,157	2,250	61,907	12	480	13	260

Matranoy,	1,114	.....	4,396	2,546,939	31,600	2,515,339	912	43,320	.....	.....
Mahoning, West,	1,085	2	.....	1,209,047	54,400	1,154,647	262	13,795	11	820
Mahoning City—1st ward,	1,522	.....	.....	470,575	169,000	301,575	48	2,305	15	300
2d ward,	642	.....	.....	635,555	39,100	596,455	109	5,165	24	480
3d ward,	327	.....	.....	412,550	28,500	384,050	73	2,765	6	120
4th ward,	448	.....	.....	370,825	119,000	251,825	40	3,080	5	100
5th ward,	1,196	.....	.....	406,295	21,000	385,295	23	1,120	6	120
Manheim, North,	676	8,382	1,758	551,639	90,000	461,639	313	11,155	375	7,500
Manheim, South,	266	7,503	256	246,622	5,100	241,522	234	8,415	276	5,520
Mahantongo,	238	6,744	1,701	197,299	4,500	192,799	199	7,190	188	3,760
Minersville—1st ward,	454	27	.....	322,621	.....	322,621	117	5,770	22	440
2d ward,	349	3	.....	175,819	9,000	166,810	43	1,630	8	160
3d ward,	399	.....	.....	142,400	10,600	131,800	26	1,375	10	200
4th ward,	234	.....	.....	86,400	7,300	79,100	18	670	6	120
Middleport,	161	.....	.....	80,012	5,000	75,012	22	950	17	340
Mount Carbon,	119	.....	4	60,335	375	59,850	44	1,460	4	80
New Castle,	445	.....	.....	514,122	14,200	499,922	81	3,075	38	760
New Philadelphia,	211	145	.....	193,247	13,800	179,447	37	1,530	27	540
New Ringgold,	103	407	.....	828,633	1,200	81,443	26	1,015	13	260
Norwegian,	291	20	110	633,179	2,000	631,179	45	1,140	75	1,500
Norwegian, East,	203	179	.....	448,861	5,000	443,861	58	2,975	17	340
Orwigsburg,	515	1,067	.....	411,951	35,000	376,951	167	4,320	51	1,020
Palo Alto,	543	.....	.....	213,839	8,155	205,684	13	485	9	180
Pine Grove,	308	157	.....	353,295	38,340	314,955	60	2,620	12	240
Pine Grove township,	827	16,415	6,832	475,586	17,350	458,236	366	10,258	467	9,340
Port Carbon,	765	129	.....	441,428	35,800	405,628	63	3,355	47	940
Port Clinton,	214	106	107	102,978	12,700	90,278	31	1,030	7	140
Porter township,	690	1,744	635	1,199,576	38,225	1,161,351	245	10,690	163	3,260
Pottsville—1st ward,	798	32	.....	955,637	50,200	898,837	93	4,740	15	300
2d ward,	476	4	.....	768,070	600	767,470	39	2,990	9	180
3d ward,	978	50	.....	1,691,911	217,800	1,474,111	103	6,610	19	380
4th ward,	1,080	2	.....	1,466,202	392,700	1,073,502	99	4,985	35	700
5th ward,	1,157	79	.....	1,004,781	.....	1,004,781	85	4,650	33	660
6th ward,	618	12	.....	287,783	5,000	282,783	26	1,000	7	140
7th ward,	336	17	.....	303,809	37,500	266,309	39	1,100	13	260
Rahn,	714	679	1,107	1,176,474	48,600	1,127,874	248	14,200	28	560
Reilly,	886	31	.....	1,112,847	9,900	1,102,947	166	8,365	97	1,940
Rush,	465	6,114	1,424	288,114	6,000	282,114	166	6,285	177	3,540
Ryan,	210	5,261	1,526	157,446	4,500	152,946	178	6,570	239	4,780
St. Clair, North,	367	33	.....	248,200	12,775	235,425	79	1,905	12	240
St. Clair, Middle,	479	10	.....	232,727	57,225	175,502	54	1,335	17	340
St. Clair, South,	506	1	.....	179,995	10,000	169,995	7	1,110	4	80
Schuylkill,	269	5	.....	822,532	5,560	816,972	32	780	35	700
Schuylkill Haven—North,	258	59	.....	154,826	17,700	137,126	58	1,410	12	240
East,	476	6	.....	357,075	47,200	309,875	52	2,935	6	120
South,	315	8	.....	171,045	8,500	162,545	43	1,590	9	180
West,	119	.....	.....	97,215	1,200	96,015	4	20	.....	.....
Shenandoah—1st ward,	2,103	.....	.....	531,399	4,000	527,399	333	16,180	.....	.....
2d ward,	744	.....	.....	299,225	.....	299,225	69	2,760	5	100
3d ward,	1,182	.....	.....	569,570	57,900	511,670	107	4,280	17	340
4th ward,	864	.....	.....	208,340	17,900	190,440	43	1,640	9	180
5th ward,	1,190	.....	.....	487,302	.....	487,302	62	2,785	11	220
Tamaqua, North,	616	.....	.....	491,075	7,350	483,725	36	1,885	12	240
Tamaqua, East,	824	4	.....	593,833	53,000	540,833	73	2,925	32	640

SCHUYLKILL COUNTY—CONTINUED.

Names of Assessment Districts.	Taxables.	Cleared land, acres.	Timber land, acres.	Value of all real estate.	Value of real estate exempt from taxation.	Value of real estate taxable.	Number and value of horses, mares, geldings and mules over the age of four years.		Number and value of neat cattle over the age of four years.	
							No	Value.	No	Value.
Tamaqua, South,	620	.....	.....	409,455	.....	409,455	66	2,830	12	240
Tremont, East,	402	7	.....	302,030	22,400	279,630	62	1,940	28	560
Tremont, West,	272	35	.....	161,675	20,500	141,175	30	1,040	15	300
Tremont township,	213	1,680	.....	1,058,756	48,000	1,010,756	86	4,310	15	300
Tower City,	511	44	.....	253,650	24,500	229,150	80	2,635	29	580
Union,	431	5,662	2,373	633,560	21,626	611,934	361	13,640	276	5,520
Union, North,	384	7,313	616	255,831	7,500	248,331	155	6,810	154	3,080
Union, East	1,053	3,279	434	426,855	8,500	418,355	161	10,110	197	3,940
Walker,	214	3,526	6,643	338,912	8,750	330,162	178	5,735	215	4,300
Wayne,	528	15,303	78	433,131	12,000	421,131	480	22,380	555	11,100
Washington,	439	11,145	1,894	343,459	9,300	334,159	343	12,222	413	8,260
West Penn,	730	22,556	3,832	507,492	16,000	491,492	515	13,695	649	12,980
Yorkville,	333	202	.....	291,959	10,000	281,959	51	2,320	39	780
Total,	52,725	181,691	49,623	$46,335,554	$2,751,007	$43,584,547	12,241	$500,977	7,814	$156,280

SCHUYLKILL COUNTY—CONTINUED.

Names of Assessment Districts.	Value of salaries and emoluments of office, offices, posts of profit, professions, trades and occupations.	Aggregate value of all property taxable for county purposes at the rate of six and one-half mills on the dollar.	Aggregate amount of county tax assessed at the rate of six and one-half mills on the dollar.	Amount of money at interest, including mortgages, judgments, bonds, notes, stocks, etc.	Value of stages, omnibuses, hacks, cabs, etc.	Aggregate value of property taxable for State purposes at four mills on the dollar, including money at interest, stages, omnibuses, hacks, cabs, etc.	Aggregate amount of State tax assessed.	Debt of county.
Ashland, 1st ward	$20,940	$473,775	$3,079 54	$92,062	$100	$92,162	$368 41	
2d ward	31,420	455,170	2,958 60	79,442		79,442	317 76	
3d ward	12,750	144,170	937 11	8,295		8,295	33 18	
4th ward	10,430	210,995	1,371 47	23,031		23,031	92 12	
5th ward	1,760	131,265	853 22	13,112		13,112	52 45	
Auburn	14,020	169,000	1,098 50	62,911		62,911	251 64	
Barry	6,460	286,652	1,863 24	14,142		14,142	56 56	
Blyth	21,340	1,285,376	8,354 94	500		500	2 00	
Branch	11,940	799,629	5,197 58	1,000	100	1,041	4 16	
Brunswick, East	5,060	400,522	2,603 39	4,277		4,277	17 11	
Brunswick, West	7,440	451,991	2,937 94	44,122		44,122	176 49	
Butler	5,020	1,426,121	9,269 78	18,500		18,500	74 00	
Cass	26,440	852,000	5,538 00	1,000	50	1,050	4 20	
Cressona, North	15,400	146,999	955 99	2,000		2,000	8 00	
Cressona, South	14,300	302,155	1,964 01	1,211	100	1,261	5 04	
Delano	25,420	230,867	1,500 64	1,000		1,000	4 00	
Eldred	7,420	230,634	1,499 12	1,344	50	1,369	5 47	
Frailey	18,470	573,166	3,725 58	5,675		5,675	22 70	
Frackville	31,980	352,074	2,288 48	17,000	200	17,200	68 80	
Foster	5,860	626,417	4,071 71					
Gilberton, East	24,620	79,940	519 61					
Gilberton, Middle	10,900	47,100	306 15					
Gilberton, West	17,000	25,000	162 50					
Girardville, East	16,140	183,000	1,189 50					
Girardville, Middle	24,370	266,911	1,735 92					
Girardville, West	7,500	71,502	464 76					
Gordon	22,110	154,051	1,001 33					
Hegins	16,370	1,271,714	8,266 14					
Hubley	7,740	265,059	1,723 08					
Kline	36,200	512,918	3,333 97					
Landingville	2,330	65,977	428 85					

SCHUYLKILL COUNTY—CONTINUED.

Names of Assessment Districts.	Value of salaries and emoluments of office, offices, posts of profit, professions, trades and occupations.	Aggregate value of all property taxable for county purposes at the rate of six and one-half mills on the dollar.	Aggregate amount of county tax assessed at the rate of six and one-half mills on the dollar.	Amount of money at interest, including mortgages, judgments, bonds, notes, stocks, etc.	Value of stages, omnibuses, hacks, cabs, etc.	Aggregate value of property taxable for State purposes at four mills on the dollar, including money at interest, stages, omnibuses, hacks, cabs, etc.	Aggregate amount of State tax assessed.	Debt of county.
Matranoy,	$37,840	$2,596,499	$16,877 24	$370	.....	$370	$1 48	.....
Mahoning, West,	36,690	1,205,952	7,838 68	2,995	.....	2,995	11 98	.....
Mahoning City—1st ward,	54,960	359,140	2,334 41	.....	.....	.....	.....	.....
2d ward,	42,000	645,950	4,198 68	2,150	$1,850	4,000	16 00	.....
3d ward,	43,960	430,895	2,800 82	17,263	.....	17,263	69 05	.....
4th ward,	23,510	278,515	1,810 34	.....	.....	.....	.....	.....
5th ward,	46,180	432,715	2,812 65	8,477	.....	8,477	33 91	.....
Manheim, North,	18,720	499,054	3,243 85	42,968	40	43,008	172 03	.....
Manheim, South,	5,120	260,577	1,693 75	14,542	.....	14,542	58 17	.....
Mahantongo,	4,650	208,399	1,354 59	29,730	.....	29,730	118 92	.....
Minersville—1st ward,	25,180	354,991	2,307 44	.....	980	980	3 92	.....
2d ward,	16,150	184,750	1,200 87	4,900	.....	4,900	19 60	.....
3d ward,	17,390	150,765	979 97	1,000	.....	1,000	4 00	.....
4th ward,	10,090	89,980	584 87	2,150	.....	2,150	8 60	.....
Middleport,	6,730	83,032	539 71	8,650	.....	8,650	34 60	.....
Mount Carbon,	4,090	65,480	425 62	.....	.....	.....	.....	.....
New Castle,	13,540	517,297	3,362 43	700	.....	700	2 80	.....
New Philadelphia,	8,230	189,942	1,234 62	3,168	195	3,363	13 45	.....
New Ringgold,	4,910	87,658	569 78	9,500	40	9,540	38 16	.....
Norwegian,	7,250	641,069	4,166 95	.....	.....	.....	.....	.....
Norwegian, East,	4,630	451,806	2,936 74	.....	.....	.....	.....	.....
Orwigsburg,	19,120	402,571	2,616 71	64,356	1,160	65,516	262 06	.....
Palo Alto,	18,140	224,489	1,459 18	2,350	.....	2,350	9 40	.....
Pine Grove,	26,000	338,465	2,200 02	250,321	50	250,371	1,001 48	.....
Pine Grove township,	21,600	499,434	3,246 32	24,337	.....	24,337	97 35	.....
Port Carbon,	30,460	440,383	2,862 49	35,870	.....	35,870	143 48	.....
Port Clinton,	8,410	99,928	649 53	10,280	70	10,350	41 40	.....
Porter township,	23,550	1,198,851	7,792 53	12,667	.....	12,667	50 67	.....
Pottsville—1st ward,	37,290	941,207	6,117 85	49,288	40	49,328	197 31	.....
2d ward,	26,690	797,830	5,185 89	118,251	500	118,751	475 00	.....
3d ward,	59,940	1,541,841	10,021 97	373,076	800	373,876	1,495 50	.....

4th ward,	59,950	1,139,137	7,404 39	300,302		300,302	1,201 21	
5th ward,	52,760	1,062,851	6,908 53	73,807		73,807	295 23	
6th ward,	20,040	303,963	1,975 76	600		600	2 40	
7th ward,	13,650	281,319	1,828 57					
Rahn,	21,820	1,164,454	7,568 95	1,550		1,550	6 20	
Reilly,	32,490	1,145,587	7,446 32	10,432	225	10,657	42 63	
Rush,	12,080	302,013	1,963 09	18,714		18,714	74 86	
Ryan,	4,500	168,681	1,096 43	58,637		58,637	234 55	
St. Clair, North,	13,730	251,257	1,633 29	12,096	375	12,471	49 88	
St. Clair, Middle,	18,770	197,147	1,281 46	14,514		14,514	58 06	
St. Clair, South,	18,030	189,365	1,230 87	11,501	150	11,651	46 60	
Schuylkill,	5,150	823,152	5,350 49	2,200		2,200	8 80	
Schuylkill Haven—North,	12,350	151,126	982 32	59,723		59,723	238 89	
East,	27,470	340,800	2,215 20	104,959	400	105,359	421 44	
South,	14,030	178,645	1,161 19	25,445	300	25,745	102 98	
West,	3,330	37,265	242 22					
Shenandoah—1st ward,	91,640	635,219	4,128 92					
2d ward,	52,020	354,225	2,302 46	12,770	120	12,890	51 56	
3d ward,	71,570	589,100	3,829 15		1,240	1,240	4 96	
4th ward,	41,620	233,880	1,520 22	750		750	3 00	
5th ward,	46,020	536,347	3,486 25	1,500	20	1,520	6 08	
Tamauqua, North,	29,580	515,430	3,350 30	30,138		30,138	120 55	
Tamauqua, East,	41,910	586,308	3,811 00	114,698		114,698	458 79	
Tamauqua, South,	29,410	442,735	2,877 78	62,583	800	63,383	253 53	
Tremont, East,	17,610	299,815	1,948 80	17,870	75	17,945	71 78	
Tremont, West,	13,430	156,145	1,014 94	1,000	200	1,200	4 80	
Tremont township,	7,520	1,022,886	6,648 76	2,100		2,100	8 40	
Tower City,	22,430	254,795	1,656 17	10,129		10,129	40 52	
Union,	11,500	642,594	4,176 86	37,070		37,070	148 28	
Union, North,	8,080	266,301	1,730 95	4,150		4,150	16 60	
Union, East,	38,070	470,615	3,059 00	2,609	140	2,749	11 00	
Walker,	4,060	344,257	2,237 67	9,050		9,050	36 20	
Wayne,	11,530	466,241	3,030 57	63,703	100	63,803	255 21	
Washington,	6,740	361,381	2,348 97	30,545		30,545	122 18	
West Penn,	12,290	530,457	3,447 97	83,737		83,737	334 95	
Yorkville,	10,020	259,079	1,918 01	30,513		30,513	122 05	
Total,	$2,137,950	$46,390,414	$301,537 69	$2,961,170	$10,660	$2,971,830	$11,887 32	$705,600

SNYDER COUNTY.

Names of Assessment Districts.	Taxables.	Cleared land, acres.	Timber land, acres.	Value of all real estate.	Value of real estate exempt from taxation.	Value of real estate taxable.	Number and value of horses, mares, geldings and mules over the age of four years.		Number and value of neat cattle over the age of four years.	
							No.	Value.	No.	Value.
Adams township,	264	7,596	3,697	$202,457	$23,200	$172,257	208	$5,628	222	$3,107
Beaver township,	320	6,350	9,620	291,183	11,000	280,183	182	4,660	170	2,520
Beaver, West, township,	420	11,042	13,662	229,715	18,360	211,355	279	5,992	258	3,106
Center township,	374	9,796	2,642	238,970	11,500	227,240	252	5,668	254	3,130
Chapman township,	361	6,939	1,059	159,797	10,500	149,297	244	6,456	142	1,906
Franklin township,	480	10,888	13,114	401,161	9,200	391,961	246	6,664	246	3,953
Jackson township,	282	8,416	632	245,291	3,500	241,791	261	9,512	284	4,240
Middleburg borough,	202	218	.....	149,212	23,400	125,812	70	2,230	39	585
Middlecreek township,	287	6,975	1,072	203,717	5,200	198,517	208	6,366	219	3,042
Monroe township,	422	8,591	1,728	391,853	10,800	381,053	348	10,410	352	5,072
Penn township,	453	10,563	606	495,698	11,800	483,898	377	14,970	406	5,175
Perry township,	402	11,983	1,431	223,981	7,700	216,281	282	5,573	226	4,093
Perry, West, township,	293	7,050	4,650	180,976	3,100	177,876	186	5,155	164	2,679
Selinsgrove borough,	544	210	.....	245,080	20,080	225,000	122	2,510	54	780
Spring township,	418	9,664	11,502	299,307	16,900	282,407	290	6,270	265	4,163
Union township,	423	7,953	694	175,034	15,800	159,234	231	7,238	174	2,415
Washington township,	528	8,511	4,979	450,037	16,100	433,937	302	9,935	309	4,625
Total,	6,743	132,745	71,088	$4,583,469	$218,140	$4,365,329	4,088	$115,237	3,784	$54,591

SNYDER COUNTY—CONTINUED.

Names of Assessment Districts.	Value of salaries and emoluments of office, offices, posts of profit, professions, trades and occupations.	Aggregate value of all property taxable for county purposes at the rate of ..... mills on the dollar.	Aggregate amount of county tax assessed at the rate of four mills on the dollar.	Amount of money at interest, including mortgages, judgments, bonds, notes, stocks, etc.	Value of stages, omnibuses, hacks, cabs, etc.	Aggregate value of property taxable for State purposes at four mills on the dollar, including money at interest, stages, omnibuses, hacks, cabs, etc.	Aggregate amount of State tax assessed.	Debt of county.
Adams township,	$10,305	$198,297	$793 19	$17,145	.....	$17,145	$68 58	.....
Beaver township,	18,580	305,943	1,223 77	40,403	.....	40,403	161 61	.....
Beaver, West, township,	21,322	241,785	967 14	16,653	.....	16,653	66 61	.....
Center township,	17,052	253,320	1,013 28	26,170	.....	26,170	104 68	.....
Chapman township,	22,629	180,288	721 15	26,132	.....	26,132	104 52	.....
Franklin township,	20,165	422,743	1,690 97	58,613	.....	58,613	234 45	.....
Jackson township,	9,292	264,835	1,059 34	13,127	.....	13,127	52 51	.....
Middleburg borough,	17,845	146,472	585 89	37,853	.....	37,853	151 41	.....
Middle Creek township,	13,885	221,810	887 24	35,322	.....	35,322	141 29	.....
Monroe township,	23,495	420,030	1,680 12	26,805	.....	26,805	107 46	.....
Penn township,	23,025	527,068	2,108 27	33,685	.....	33,685	202 14	.....
Perry township,	15,860	241,807	967 23	32,700	.....	32,700	130 80	.....
Perry, West, township,	12,455	198,165	792 66	2,150	.....	2,150	8 60	.....
Selinsgrove borough,	40,400	268,690	1,074 76	78,677	.....	78,677	314 70	.....
Spring township,	23,702	316,542	1,266 17	45,523	.....	45,523	182 09	.....
Union township,	24,107	192,994	771 98	23,228	.....	23,228	92 91	.....
Washington township,	29,985	478,482	1,913 93	83,900	.....	83,900	335 60	$7,608 72
Total,	$344,114	$4,879,271	$19,517 09	$604,934		$604,934	$2,419 73	$7,608 72

SOMERSET COUNTY.

Names of Assessment Districts.	Taxables.	Cleared land, acres.	Timber land, acres.	Value of all real estate.	Value of real estate exempt from taxation.	Value of real estate taxable.	Number and value of horses, mares, geldings and mules over the age of four years.		Number and value of neat cattle over the age of four years.	
							No.	Value.	No.	Value.
Addison township,	375	14,684	18,241	$277,239	$12,425	$264,814	364	$10,953	363	$4,405
Allegheny township,	260	11,490	16,320	147,581	5,550	142,031	239	5,220	350	3,910
Benson borough,	49	160	191	32,188	2,050	30,138	19	630	14	246
Berlin borough,	305	516	.....	218,734	44,100	174,634	89	3,460	65	1,232
Black township,	216	7,012	9,579	129,780	2,200	127,580	174	5,620	215	2,956
Brothers' Valley township,	466	22,589	12,690	643,241	22,425	620,816	502	15,827	688	10,559
Casselman borough,	39	1	.....	12,775	1,600	11,175	9	235	9	111
Conemaugh township,	426	14,099	12,335	428,514	9,000	419,514	413	10,705	585	10,526
Confluence borough,	230	734	131	138,274	5,050	133,224	61	1,525	46	470
Elk Lick township,	565	11,805	20,246	619,693	28,000	591,693	406	14,447	437	6,562
Fairhope township,	140	1,960	5,052	57,969	3,100	54,869	64	1,190	76	956
Greenville township,	163	6,843	8,889	100,980	6,300	94,680	154	5,838	231	3,570
Jefferson township,	245	9,483	11,594	253,728	7,000	246,728	198	5,685	311	3,994
Jennertown borough,	36	202	81	21,863	2,900	18,963	27	435	17	204
Jenner township,	520	20,547	12,659	630,575	29,500	601,075	516	15,394	609	8,930
Larimer township,	195	4,907	6,157	94,629	7,175	87,454	138	4,260	191	2,897
Lincoln township,	242	10,088	5,772	246,314	18,900	227,414	261	6,285	313	4,317
Lower Turkeyfoot township,	241	7,170	10,425	143,622	7,000	136,622	138	2,940	211	2,118
Meyersdale borough,	608	181	.....	430,119	56,800	373,319	112	3,195	74	1,279
Middlecreek township,	204	7,275	9,462	194,738	3,000	191,738	137	5,112	275	3,543
Milford township,	264	12,903	4,685	353,090	4,890	348,200	258	9,015	304	4,512
New Baltimore borough,	70	371	175	49,390	25,600	23,790	24	635	38	457
New Centreville borough,	45	29	.....	43,681	15,300	28,381	24	968	23	421
Northampton township,	205	8,393	9,929	127,716	4,700	123,016	183	4,020	237	2,445
Ogle township,	41	546	3,944	22,329	1,000	21,329	24	268	28	307
Paint township,	365	8,264	11,327	275,354	9,400	265,954	278	8,555	373	4,669
Quemahoning township,	400	15,030	6,904	457,312	14,500	442,812	303	8,515	410	6,065
Rockwood borough,	202	2	.....	108,994	9,700	99,294	30	1,009	16	240
Salisbury borough,	257	57	2	123,202	13,200	110,002	69	2,809	48	993
Shade township,	340	13,210	20,609	266,723	15,622	251,101	311	11,178	433	5,479
Somerfield borough,	47	3	.....	21,452	1,300	20,152	23	490	14	157

Somerset borough,	678	223	.....	591,346	124,000	467,346	159	6,635	78	1,175
Somerset township,	757	26,185	11,189	876,293	91,500	784,793	653	19,225	937	14,018
Southampton township,	133	6,364	5,928	94,728	3,500	91,228	133	5,294	174	2,678
Sontycreek township,	526	15,617	18,473	482,540	27,500	455,040	393	11,145	615	7,986
Stoyestown borough,	99	241	.....	72,665	18,200	54,465	40	1,220	39	785
Summit township,	665	13,748	12,728	621,538	12,500	509,038	361	13,343	527	7,911
Upper Turkeyfoot township,	278	10,944	10,110	294,327	8,200	286,127	268	7,635	401	4,057
Ursina borough,	112	227	116	57,777	8,500	49,277	40	1,170	38	541
Wellersburg borough,	60	706	50	25,689	2,100	23,589	24	1,095	23	280
Total,	11,069	284,809	275,993	$9,688,702	$685,287	$9,003,415	7,619	$233,230	9,834	$138,011

Names of Assessment Districts.	Value of salaries and emoluments of office, offices, posts of profit, professions, trades and occupations.	Aggregate value of all property taxable for county purposes at the rate of ..... mills on the dollar.	Aggregate amount of county tax assessed at the rate of ..... mills on the dollar.	Amount of money at interest, including mortgages, judgments, bonds, notes, stocks, etc.	Value of stages, omnibuses, hacks, cabs, etc.	Aggregate value of property taxable for State purposes at four mills on the dollar, including money at interest, stages, omnibuses, hacks, cabs, etc.	Aggregate amount of State tax assessed.	Debt of county.
Addison township,	$7,390	$287,562	$1,437 81	$195,020	.....	$195,020	$780 08	.....
Allegheny township,	4,512	155,726	778 63	18,170	.....	18,170	72 68	.....
Benson borough,	2,180	33,194	165 97	10,240	.....	10,240	[illegible]	.....
Berlin borough,	14,130	193,456	967 28	78,215	$100	78,315	[illegible]	.....
Black township,	3,300	139,456	697 28	4,870	.....	4,870	[illegible]	.....
Brothers' Valley township,	10,370	657,572	3,287 86	88,240	.....	88,240	[illegible]	.....
Casselman borough,	1,285	12,806	64 03	6,220	.....	[illegible]	[illegible]	.....
Conemaugh township,	10,485	451,230	2,256 15	148,835	.....	[illegible]	[illegible]	.....
Confluence borough,	8,685	143,904	719 52	14,010	[illegible]	[illegible]	[illegible]	.....
Elk Lick township,	22,010	634,712	3,173 56	62,895	.....	[illegible]	[illegible]	.....
Fairhope township,	4,975	61,990	309 95	4,300	.....	[illegible]	[illegible]	.....
Greenville township,	3,460	107,548	537 74	19,410	.....	19,410	[illegible]	.....
Jefferson township,	4,315	260,722	1,303 61	[illegible]	.....	[illegible]	[illegible]	.....
Jennertown borough,	1,500	21,102	105 51	[illegible]	.....	[illegible]	[illegible]	.....
Jenner township,	10,075	635,474	3,177 37	[illegible]	.....	[illegible]	[illegible]	.....

SOMERSET COUNTY—CONTINUED.

Names of Assessment Districts.	Value of salaries and emoluments of office, offices, posts of profit, professions, trades and occupations.	Aggregate value of all property taxable for county purposes at the rate of ..... mills on the dollar.	Aggregate amount of county tax assessed at the rate of ..... mills on the dollar.	Amount of money at interest, including mortgages, judgments, bonds, notes, stocks, etc.	Value of stages, omnibuses, hacks, cabs, etc.	Aggregate value of property taxable for State purposes at four mills on the dollar, including money at interest, stages, omnibuses, hacks, cabs, etc.	Aggregate amount of State tax assessed.	Debt of county.
Larimer township,	$5,085	$99,696	$408 48	$19,685	.....	$19,685	$78 74	.....
Lincoln township,	4,330	242,346	1,211 73	31,625	.....	31,625	126 50	.....
Lower Turkeyfoot township,	3,910	145,640	728 20	9,435	.....	9,435	37 74	.....
Meyersdale borough,	26,495	404,288	2,021 44	62,775	$500	63,275	253 10	.....
Middlecreek township,	5,505	205,898	1,029 49	37,850	.....	37,850	151 40	.....
Milford township,	3,425	365,152	1,825 76	36,170	.....	36,170	144 68	.....
New Baltimore borough,	2,250	27,132	135 66	6,355	.....	6,355	25 42	.....
New Centreville borough,	1,650	31,420	157 10	11,040	.....	11,040	44 16	.....
Northampton township,	3,815	133,296	666 48	22,465	.....	22,465	89 86	.....
Ogle township,	340	22,244	111 22	275	.....	275	1 10	.....
Paint township,	4,650	283,828	1,419 14	84,400	.....	84,400	337 60	.....
Quemahoning township,	11,510	468,902	2,344 51	37,835	.....	37,835	151 34	.....
Rockwood borough,	10,895	111,438	557 19	12,125	.....	12,125	48 50	.....
Salisbury borough,	13,230	127,034	635 17	89,230	.....	89,415	357 66	.....
Shade township,	7,210	274,968	1,374 84	14,970	185	14,970	59 88	.....
Somerfield borough,	2,425	23,224	116 12	5,605	.....	5,605	22 42	.....
Somerset borough,	28,880	504,036	2,520 18	377,825	840	378,665	1,514 66	.....
Somerset township,	20,750	838,786	4,193 93	143,540	.....	143,540	574 16	.....
Southampton township,	2,280	101,480	507 40	4,790	.....	4,790	19 16	.....
Stony Creek township,	14,225	488,396	2,441 98	64,735	.....	64,735	258 94	.....
Stoyestown borough,	6,950	63,420	317 10	27,375	.....	27,375	109 50	.....
Summit township,	10,090	540,382	2,701 91	136,100	.....	136,100	544 40	.....
Upper Turkeyfoot township,	7,175	304,994	1,524 97	29,330	.....	29,330	117 32	.....
Ursina borough,	5,070	56,058	280 29	12,245	.....	12,245	48 98	.....
Wellersburg borough,	2,150	27,114	135 57	4,320	.....	4,320	17 28	.....
Total,	$312,970	$9,687,626	$48,438 13	$2,056,115	$1,905	$2,058,020	$8,232 08	.....

SULLIVAN COUNTY.

Names of Assessment Districts.	Taxables.	Cleared land, acres.	Timber land, acres.	Value of all real estate.	Value of real estate exempt from taxation.	Value of real estate taxable.	Number and value of horses, mares, geldings and mules over the age of four years.		Number and value of neat cattle over the age of four years.	
							No.	Value.	No.	Value.
Cherry township,	666	27,000	7,200	$287,200	$4,500	$280,700	365	$10,950	638	$7,656
Calley township,	430	9,000	26,828	208,710	5,200	203,510	178	5,340	142	1,704
Dushore borough,	223	415	.....	118,250	11,000	107,250	102	3,060	60	720
Davidson township,	400	13,000	38,397	260,758	5,800	254,758	204	6,120	277	3,324
Elkland township,	300	20,650	3,995	143,500	8,000	135,500	287	8,610	463	5,556
Forks township,	252	15,000	12,000	157,72[illegible]	10,000	147,72[illegible]	191	5,820	403	4,836
Fox township,	164	13,050	11,000	121,500	1,500	119,850	120	3,600	179	2,148
Forksville borough,	69	1,349	.....	32,200	3,000	29,200	40	1,200	22	264
Hillsgrove township,	218	8,024	9,200	100,225	4,500	95,725	151	4,020	91	1,092
Laporte township,	121	7,000	25,000	120,000	1,000	119,000	94	2,820	139	1,560
Laporte borough,	133	570	.....	102,000	42,000	59,400	36	1,080	27	324
Shrewsbury township,	159	9,000	19,000	200,000	18,000	182,000	133	3,900	144	1,728
Total,	3,137	124,608	152,680	$1,849,563	$114,930	$1,734,613	1,887	$56,010	2,576	$30,912

SULLIVAN COUNTY—CONTINUED.

Names of Assessment Districts.	Value of salaries and emoluments of office, offices, posts of profit, professions, trades and occupations.	Aggregate value of all property taxable for county purposes at the rate of eight mills on the dollar.	Aggregate amount of county tax assessed at the rate of eight mills on the dollar.	Amount of money at interest, including mortgages, judgments, bonds, notes, stocks, etc.	Value of stages, omnibuses, hacks, cabs, etc.	Aggregate value of property taxable for State purposes at four mills on the dollar, including money at interest, stages, omnibuses, hacks, cabs, etc.	Aggregate amount of State tax assessed.	Debt of county.
Cherry township,	$333	$299,639	$2,397 11	$21,476	.....	$21,476	$85 90	.....
Calley township,	215	210,769	1,686 15	5,847	.....	5,847	23 38	.....
Dushore borough,	151	111,181	888 85	57,356	$60	57,416	229 64	.....
Davidson township,	200	264,402	2,115 21	24,750	.....	24,750	99 00	.....
Elkland township,	150	149,816	1,198 55	10,756	.....	10,756	43 02	.....
Forks township,	126	158,502	1,268 02	15,152	.....	15,152	60 60	.....
Fox township,	82	125,680	1,005 44	250	.....	250	1 00	.....
Forksville borough,	40	30,704	245 63	13,836	.....	13,836	55 34	.....
Hillsgrove township,	109	100,946	807 53	11,369	.....	11,369	45 48	.....
Laporte township,	110	123,490	987 92	6,795	.....	6,795	27 18	.....
Laporte borough,	75	60,870	487 03	14,043	.....	14,043	56 18	.....
Shrewsbury township,	79	187,797	1,502 38	19,508	.....	19,508	78 03	.....
Total,	$1,670	$1,823,805	$14,589 82	$201,138	$60	$201,198	$804 74	$33,000

SUSQUEHANNA COUNTY.

Names of Assessment Districts.	Taxables.	Cleared land, acres.	Timber land, acres.	Value of all real estate.	Value of real estate exempt from taxation.	Value of real estate taxable.	Number and value of horses, mares, geldings and mules over the age of four years.		Number and value of neat cattle over the age of four years.	
							No.	Value.	No.	Value.
Aysolacon,	182	6,554	6,140	$54,663	$2,800	$51,863	87	$2,325	372	$3,740
Ararat,	181	5,210	5,625	51,133	5,375	45,758	105	3,240	425	4,260
Auburn,	559	22,744	4,712	212,850	17,050	195,800	410	10,225	1,207	10,225
Bridgewater,	461	19,076	5,603	226,387	8,600	217,787	420	10,500	1,617	16,170
Brooklyn,	311	11,400	3,468	123,360	3,800	119,560	270	7,165	958	9,600
Choconut,	102	8,059	3,593	61,344	5,500	55,844	94	2,350	295	2,950
Clifford,	338	15,984	6,223	145,436	6,900	138,536	281	6,570	875	8,840
Dimock,	309	13,275	4,070	118,540	2,325	116,215	234	5,875	871	8,571
Dundaff,	61	689	.....	15,115	300	14,815	49	1,225	35	350
Forest Lake,	293	12,964	4,701	98,481	.....	98,481	248	6,115	884	8,845
Forest City,	1,296	425	.....	140,801	14,700	126,101	193	4,825	53	530
Franklin,	211	10,444	3,705	99,872	3,700	96,172	173	4,190	488	4,895
Friendsville,	45	.....	.....	17,809	2,500	15,309	23	595	57	570
Gibson,	350	14,748	4,246	167,286	23,100	144,186	330	8,127	1,018	10,180
Great Bend township,	327	8,869	11,399	102,694	3,250	99,444	191	4,775	495	4,955
Great Bend borough,	335	.....	.....	70,080	10,450	59,630	62	1,750	16	160
Hallstead,	442	.....	.....	69,681	2,675	67,006	52	1,317	37	370
Harford,	426	14,310	5,921	147,370	16,270	131,100	335	8,380	1,226	12,260
Harmony,	356	1,768	11,837	72,674	2,760	69,914	187	4,695	303	3,030
Herrick,	190	8,377	5,670	79,859	6,000	73,859	181	4,296	489	4,890
Hopbottom,	117	472	243	32,085	3,750	28,335	58	1,395	37	370
Jackson,	312	12,535	3,279	119,369	12,000	107,369	223	5,656	924	9,265
Jessup,	177	9,326	2,508	73 629	4,900	68,729	114	2,760	563	5,650
Lanesboro,	236	800	1,646	58,293	9,500	48,793	92	2,475	85	890
Lathrop,	250	8,867	2,754	62,076	800	61,276	130	4,790	574	5,740
Lenox,	510	15,855	8,368	124,258	4,000	120,258	384	9,545	1,198	11,980
Liberty,	308	10,160	7,579	86,285	2,500	83,785	181	4,405	609	6,090
Little Meadows,	71	1,023	.....	16,590	.....	16,590	40	1,050	73	730
Middletown,	202	10,048	5,865	70,744	3,200	67,574	214	7,215	616	6,195
Montrose,	665	.....	.....	255,981	49,600	206,381	199	5,065	82	885
New Milford township,	286	16,227	9,425	173,095	2,000	171,095	316	7,185	1,126	12,360

SUSQUEHANNA COUNTY—CONTINUED.

Names of Assessment Districts.	Taxables.	Cleared land, acres.	Timber land, acres.	Value of all real estate.	Value of real estate exempt from taxation.	Value of real estate taxable.	Number and value of horses, mares, geldings and mules over the age of four years.		Number and value of neat cattle over the age of four years.	
							No	Value.	No	Value.
New Milford borough,	200	.....	.....	$99,675	$9,100	$90,575	89	$2,205	57	$590
Oakland township,	145	4,019	5,968	41,181	400	40,781	147	3,670	271	2,730
Oakland borough,	219	.....	.....	37,910	3,400	34,510	30	705	22	220
Rush,	459	14,749	7,403	108,718	4,700	104,018	334	8,440	957	9,580
Silver Lake,	208	13,224	6,276	93,327	3,020	90,307	222	5,550	500	5,000
Springville,	355	14,872	3,469	128,605	3,200	125,405	243	5,980	822	8,295
Susquehanna,	1,014	.....	.....	298,093	101,700	196,393	128	3,200	30	300
Thomson township,	170	6,918	5,829	45,004	700	44,304	155	3,500	504	5,085
Thomson borough,	100	458	192	19,576	4,000	15,576	50	1,265	44	440
Uniondale,	95	1,724	651	32,876	2,150	30,726	61	1,535	102	1,050
Total,	13,006	319,648	158,168	$4,048,630	$356,675	$3,691,955	7,549	$187,803	20,926	$208,886

SUSQUEHANNA COUNTY—Continued.

Names of Assessment Districts.	Value of salaries and emoluments of office, offices, posts of profit, professions, trades and occupations.	Aggregate value of all property taxable for county purposes at the rate of ..... mills on the dollar.	Aggregate amount of county tax assessed at the rate of mills on the dollar.	Amount of money at interest, including mortgages, judgments, bonds, notes, stocks, etc.	Value of stages, omnibuses, hacks, cabs, etc.	Aggregate value of property taxable for State purposes at four mills on the dollar, including money at interest, stages, omnibuses, hacks, cabs, etc.	Aggregate amount of State tax assessed.	Debt of county.
Aysolacon,	$1,350	$59,178	$591 78	$5,776	.....	$5,776	$23 10	.....
Ararat,	575	54,633	546 33	17,118	.....	17,118	68 46	.....
Auburn,	475	218,325	2,183 25	49,156	.....	49,156	196 62	.....
Bridgewater,	775	245,232	2,452 32	47,356	.....	47,356	189 42	.....
Brooklyn,	950	137,275	1,372 75	97,489	$150	97,639	390 56	.....
Choconut,	75	61,219	612 19	1,100	.....	1,100	4 40	.....
Clifford,	125	157,071	1,570 71	77,885	.....	77,885	311 54	.....
Dimock,	275	130,936	1,309 36	35,502	.....	35,502	142 00	.....
Dundaff,	450	16,840	168 40	34,720	.....	34,720	138 88	.....
Forest Lake,	265	108,706	1,087 06	31,793	.....	31,793	127 17	.....
Forest City,	36,205	167,661	1,676 61	43,591	.....	43,591	174 36	.....
Franklin,	100	105,657	1,056 57	21,184	.....	21,184	84 74	.....
Friendsville,	50	16,524	165 24	6,251	.....	6,251	25 01	.....
Gibson,	800	163,293	1,632 93	91,660	.....	91,660	366 64	.....
Great Bend township,	2,005	110,379	1,105 79	6,712	.....	6,712	26 85	.....
Great Bend borough,	4,425	65,965	659 65	42,581	.....	42,581	170 34	.....
Hallstead,	8,025	76,718	767 18	14,626	.....	14,626	58 50	.....
Harford,	1,825	160,065	1,600 65	79,773	$53	79,826	319 30	.....
Harmony,	3,180	80,871	808 71	6,504	.....	6,504	26 02	.....
Herrick,	424	83,465	834 65	10,253	.....	10,253	41 02	.....
Hopbottom,	950	29,620	296 20	34,844	.....	34,844	139 37	.....
Jackson,	1,010	123,300	1,233 00	11,209	.....	11,209	44 83	.....
Jessup,	.....	77,139	771 39	23,117	.....	23,117	92 46	.....
Lanesboro,	2,355	54,513	545 13	114,160	.....	114,160	456 67	.....
Lathrop,	325	72,131	721 31	9,664	.....	9,664	38 65	.....
Lenox,	575	142,353	1,423 53	38,287	.....	38,287	153 15	.....
Liberty,	.....	94,280	942 80	15,098	.....	15,098	60 38	.....
Little Meadows,	195	18,565	185 65	19,473	.....	19,473	77 89	.....
Middletown,	700	79,648	796 48	9,363	.....	9,363	37 46	.....
Montrose,	9,545	221,897	2,218 76	378,241	705	378,946	1,515 81	.....
New Milford township,	.....	130,649	1,906 40	16,852	.....	16,852	67 40	.....

SUSQUEHANNA COUNTY—CONTINUED.

Names of Assessment Districts.	Value of salaries and emoluments of office, offices, posts of profit, professions, trades and occupations.	Aggregate value of all property taxable for county purposes at the rate of ..... mills on the dollar.	Aggregate amount of county tax assessed at the rate of ..... mills on the dollar.	Amount of money at interest, including mortgages, judgments, bonds, notes, stocks, etc.	Value of stages, omnibuses, hacks, cabs, etc.	Aggregate value of property taxable for State purposes at four mills on the dollar, including money at interest, stages, omnibuses, hacks, cabs, etc.	Aggregate amount of State tax assessed.	Debt of county.
New Milford borough,	$1,950	$95,320	$953 20	$88,987	.....	$88,987	$355 95	.....
Oakland township,	740	47,921	479 21	5,811	.....	5,811	23 24	.....
Oakland borough,	6,015	41,450	414 50	6,163	.....	6,163	24 66	.....
Rush,	475	122,513	1,225 13	26,339	.....	26,339	105 34	.....
Silver Lake,	.....	100,857	1,008 57	33,306	.....	33,306	133 22	.....
Springville,	850	140,530	1,405 30	38,451	.....	38,451	153 79	.....
Susquehanna,	19,660	219,653	2,195 53	156,975	$340	156,315	625 25	.....
Thomson township,	276	53,164	531 64	12,003	.....	12,003	48 02	.....
Thomson borough,	425	17,706	177 06	41,923	.....	41,923	167 69	.....
Uniondale,	580	33,891	338 91	22,517	.....	22,517	90 06	.....
Total,	$108,575	$4,197,219	$41,972 19	$1,842,722	$1,248	$1,843,970	$7,375 84	.....

TIOGA COUNTY.

Names of Assessment Districts.	Taxables.	Cleared land, acres.	Timber land, acres.	Value of all real estate.	Value of real estate exempt from taxation.	Value of real estate taxable.	Number and value of horses, mares, geldings and mules over the age of four years.		Number and value of neat cattle over the age of four years.	
							No	Value.	No	Value.
Bloss,	717	1,527	13,617	$224,460	$8,000	$216,460	180	$7,450	156	$2,340
Blossburg,	784	1,163	976	469,351	52,100	417,251	112	6,851	105	1,575
Brookfield,	318	16,147	3,126	328,896	8,000	320,896	204	10,830	754	11,330
Charleston,	641	29,055	1,529	864,440	165,000	699,440	640	23,075	1,083	16,320
Chatham,	446	19,476	1,400	388,238	8,750	379,488	252	10,533	643	9,695
Clymer,	413	14,209	6,591	373,273	35,000	338,273	316	12,800	390	5,910
Covington township,	375	20,350	1,711	441,065	61,000	380,065	327	13,645	564	8,470
Covington borough,	194	665	52	105,230	25,800	79,430	61	2,355	38	570
Deerfield,	307	11,728	4,920	533,810	94,300	439,510	227	9,500	550	8,290
Delmar,	1,096	40,626	10,216	1,089,827	208,557	881,270	716	23,432	1,220	18,520
Duncan,	469	2,873	8,887	330,862	89,500	241,362	135	6,340	143	2,145
Elk,	251	1,383	41,783	316,669	4,150	312,519	172	7,200	88	1,300
Elkland,	398	2,160	.....	291,120	19,800	271,320	136	5,633	114	1,710
Fall Brook,	167	2,728	2,078	55,734	10,000	45,734	54	2,110	39	585
Farmington,	310	16,965	1,080	396,551	7,100	389,451	276	12,660	462	7,100
Gaines,	385	4,350	23,491	375,363	71,300	304,063	236	9,500	167	2,575
Hamilton,	570	3,444	3,572	155,491	15,600	139,891	119	4,635	127	2,045
Jackson,	643	19,606	3,985	631,675	87,075	544,600	400	17,900	867	13,050
Knoxville,	286	210	20	194,056	11,800	182,256	64	2,250	29	435
Lawrence,	408	9,560	9,844	504,838	192,000	312,838	289	11,100	395	5,985
Lawrenceville,	196	174	40	132,787	9,100	123,778	42	1,668	34	510
Liberty township,	497	25,152	10,204	469,610	13,500	456,110	366	14,764	583	8,780
Liberty borough,	120	164	.....	69,845	6,500	63,345	63	2,455	37	525
Mainesburg,	122	986	195	85,627	12,500	73,127	66	2,390	78	1,170
Mansfield,	602	571	49	658,537	311,000	347,537	145	5,700	66	1,010
Middlebury,	474	18,697	7,722	566,984	115,100	451,884	382	14,230	623	9,625
Morris,	532	4,900	36,215	390,500	32,300	358,200	272	10,737	286	4,310
Nelson,	182	3,652	1,155	219,830	77,750	142,080	122	5,298	197	2,950
Osceola,	268	3,642	2,906	298,785	54,900	243,885	164	6,558	227	3,425
Richmond,	560	21,983	6,533	103,513	22,425	681,088	402	17,135	884	13,725
Roseville,	89	305	110	49,187	7,000	42,187	27	995	22	330

TIOGA COUNTY—CONTINUED.

Names of Assessment Districts.	Taxables.	Cleared land, acres.	Timber land, acres.	Value of all real estate.	Value of real estate exempt from taxation.	Value of real estate taxable.	Number and value of horses, mares, geldings and mules over the age of four years.		Number and value of neat cattle over the age of four years.	
							No.	Value.	No.	Value.
Rutland,	344	13,900	6,318	$395,029	$9,500	$385,529	172	$8,610	758	$11,400
Shippen,	257	10,711	17,607	323,295	87,700	235,595	153	5,008	185	2,315
Sullivan,	387	18,937	5,225	619,273	9,200	610,073	364	14,500	1,006	15,200
Tioga township,	452	14,998	9,725	542,280	147,800	394,480	220	9,560	300	4,700
Tioga borough,	232	174	.....	206,369	17,500	188,869	61	2,378	39	585
Union,	587	22,161	4,863	397,773	12,500	385,273	423	16,930	798	11,970
Ward,	168	9,699	5,969	132,557	2,200	130,357	88	3,550	145	2,185
Wellsboro, 1st ward,	575	900	212	512,635	74,500	438,135	141	5,619	72	1,080
Wellsboro, 2d ward,	540	1,044	270	621,270	79,200	542,070	157	6,530	110	1,650
Westfield township,	514	8,900	4,987	488,600	142,000	346,600	304	12,911	455	6,795
Westfield borough,	443	616	.....	349,350	99,250	250,100	135	5,620	55	825
Total,	17,319	409,391	259,183	$16,304,676	$2,518,257	$13,786,419	9,245	$373,055	14,901	$225,065

TIOGA COUNTY—CONTINUED.

Names of Assessment Districts.	Value of salaries and emoluments of office, offices, posts of profit, professions, trades and occupations.	Aggregate value of all property taxable for county purposes at the rate of ..... mills on the dollar.	Aggregate amount of county tax assessed at the rate of seven mills on the dollar.	Amount of money at interest, including mortgages, judgments, bonds, notes, stocks, etc.	Value of stages, omnibuses, hacks, cabs, etc.	Aggregate value of property taxable for State purposes at four mills on the dollar, including money at interest, stages, omnibuses, hacks, cabs, etc.	Aggregate amount of State tax assessed.	Debt of county.
Bloss,	$48,325	$274,575	$1,922 03	$15,602	.....	$15,602	$62 41	.....
Blossburg,	58,000	463,677	3,245 74	54,255	.....	54,255	217 02	.....
Brookfield,	3,525	346,581	2,426 07	15,660	.....	15,660	62 64	.....
Charleston,	9,075	748,600	5,240 20	44,510	.....	44,510	178 04	.....
Chatham,	5,925	405,641	2,839 49	14,970	.....	14,970	59 88	.....
Clymer,	11,600	368,583	2,580 08	37,490	.....	37,490	149 96	.....
Covington township,	5,375	406,955	2,848 69	26,250	.....	26,250	105 00	.....
Covington borough,	7,375	89,730	628 11	34,055	.....	34,055	136 22	.....
Deerfield,	6,600	463,900	3,247 30	20,775	.....	20,775	83 10	.....
Delmar,	18,700	941,922	6,593 45	67,030	.....	67,030	268 12	.....
Duncan,	28,800	278,647	1,950 53	9,292	.....	9,292	37 17	.....
Elk,	11,400	332,469	2,327 28	5,580	.....	5,580	22 32	.....
Elkland,	20,550	299,213	2,094 49	113,642	$150	113,792	455 17	.....
Fall Brook,	11,525	59,654	419 68	850	.....	850	3 40	.....
Farmington,	3,500	412,711	2,888 98	34,620	.....	34,620	138 48	.....
Gaines,	18,125	334,263	2,339 84	17,090	.....	17,090	68 36	.....
Hamilton,	39,130	185,701	1,299 91	25,060	110	25,170	100 68	.....
Jackson,	12,800	689,350	4,125 45	14,545	.....	14,545	58 18	.....
Knoxville,	15,740	200,641	1,404 49	73,475	.....	73,475	293 90	.....
Lawrence,	11,525	338,923	2,372 46	8,727	.....	8,727	34 91	.....
Lawrenceville,	3,000	134,906	944 34	20,097	.....	20,097	80 39	.....
Liberty township,	8,950	488,954	3,422 68	29,750	.....	29,750	119 00	.....
Liberty borough,	9,150	73,550	514 85	32,257	.....	32,257	129 03	.....
Mainesburg,	2,225	80,087	560 61	6,237	.....	6,237	24 94	.....
Mansfield,	3,400	381,017	2,667 33	266,211	624	266,835	1,067 34	.....
Middlebury,	25,500	488,739	3,421 17	32,190	.....	32,190	128 76	.....
Morris,	13,000	393,667	2,755 67	14,820	.....	14,820	59 28	.....
Nelson,	29,400	156,478	1,095 34	92,617	.....	92,617	370 47	.....
Osceola,	6,150	265,518	1,858 62	75,592	.....	75,592	302 37	.....
Richmond,	11,000	630,733	5,045 41	44,727	.....	44,727	178 91	.....
Roseville,	8,325	46,787	327 51	6,130	.....	6,130	24 52	.....

TIOGA COUNTY—CONTINUED.

Names of Assessment Districts.	Value of salaries and emoluments of office, offices, posts of profit, professions, trades and occupations.	Aggregate value of all property taxable for county purposes at the rate of ..... mills on the dollar.	Aggregate amount of county tax assessed at the rate of seven mills on the dollar.	Amount of money at interest, including mortgages, judgments, bonds, notes, stocks, etc.	Value of stages, omnibuses, hacks, cabs, etc.	Aggregate value of property taxable for State purposes at four mills on the dollar, including money at interest, stages, omnibuses, hacks, cabs, etc.	Aggregate amount of State tax assessed.	Debt of county.
Rutland,	$5,650	$411,189	$2,878 32	$24,120	.....	$24,120	$96 48	.....
Shippen,	4,525	247,443	1,732 10	10,270	.....	10,270	41 08	.....
Sullivan,	5,000	611,773	4,513 41	31,120	.....	31,120	124 48	.....
Tioga township,	13,000	421,710	2,952 18	3,740	.....	3,740	14 96	.....
Tioga borough,	11,925	203,757	1,426 30	45,867	$150	46,017	184 07	.....
Union,	11,000	425,273	2,976 91	62,320	.....	62,320	249 28	.....
Ward,	1,975	138,067	966 47	2,380	.....	2,380	9 52	.....
Wellsboro, 1st ward,	29,500	474,334	3,320 34	210,955	405	210,160	841 64	.....
Wellsboro, 2d ward,	27,250	577,500	4,042 50	612,345	660	613,005	2,452 02	.....
Westfield township,	3,900	376,206	2,633 44	16,492	.....	16,492	65 97	.....
Westfield borough,	23,175	279,720	1,958 04	48,630	100	48,730	194 92	.....
Total,	$588,005	$14,972,541	$104,807 81	$2,321,345	$2,199	$2,323,544	$9,294 20	$160,000

UNION COUNTY.

Names of Assessment Districts.	Taxables.	Cleared land, acres.	Timber land, acres.	Value of all real estate.	Value of real estate exempt from taxation.	Value of real estate taxable.	Number and value of horses, mares, geldings and mules over the age of four years.		Number and value of neat cattle over the age of four years.	
							No.	Value.	No.	Value.
Buffalo township,	663	15,217	2,023	$1,227,606	$11,500	$1,216,106	603	$26,961	706	$16,842
East Buffalo township,	497	7,514	1,729	709,932	7,100	702,832	549	19,562	486	13,657
West Buffalo township,	401	10,678	10,060	549,712	4,300	545,412	346	9,462	426	6,646
Greg township,	350	6,478	1,766	394,975	15,000	379,975	245	8,815	392	5,189
Hartley township,	677	12,391	33,765	499,590	11,720	487,870	508	9,699	321	5,930
Hartleton borough,	100	570	.....	75,820	8,500	67,320	61	2,385	46	1,145
Kelly township,	389	10,030	.....	835,452	7,350	828,102	428	13,613	534	10,354
Lewis township,	405	6,276	15,368	430,958	12,200	418,758	261	8,913	310	5,473
Lewisburg, North ward,	511	48	.....	507,224	39,200	468,024	66	1,133	11	70
Lewisburg, South ward,	441	.....	.....	743,106	251,500	491,606	60	2,600	6	80
Lewisburg, West ward,	295	16	.....	249,649	20,000	229,649	31	600	16	92
Limestone township,	293	10,471	1,198	621,025	5,000	616,025	345	6,736	390	7,417
Mifflinburg, East ward,	323	264	.....	222,998	14,000	208,998	78	1,962	20	349
Mifflinburg, West ward,	293	337	.....	194,723	16,000	178,723	85	2,155	25	240
New Berlin borough,	231	129	.....	200,300	61,500	138,800	68	1,920	31	570
Union township,	231	5,765	332	295,665	7,000	288,665	170	6,085	211	4,130
White Deer township,	716	12,016	18,937	673,158	12,000	661,158	463	14,432	512	12,147
Total,	6,816	98,200	85,178	$8,431,893	$503,870	$7,928,023	3,967	$137,033	4,443	$90,333

UNION COUNTY—CONTINUED.

Names of Assessment Districts.	Value of salaries and emoluments of office, offices, posts of profit, professions, trades and occupations.	Aggregate value of all property taxable for county purposes at the rate of ..... mills on the dollar.	Aggregate amount of county tax assessed at the rate of ..... mills on the dollar.	Amount of money at interest, including mortgages, judgments, bonds, notes, stocks, etc.	Value of stages, omnibuses, hacks, cabs, etc.	Aggregate value of property taxable for State purposes at four mills on the dollar, including money at interest, stages, omnibuses, hacks, cabs, etc.	Aggregate amount of State tax assessed.	Debt of county.
Buffalo township,	$25,150	$1,285,059	$4,497 71	$96,590	.....	$96,590	$386 36	.....
East Buffalo township,	17,800	753,851	2,638 48	50,705	$200	50,905	203 62	.....
West Buffalo township,	13,600	575,120	2,012 92	24,207	.....	24,207	96 83	.....
Greg township,	21,175	415,154	1,453 04	59,897	.....	59,897	239 59	.....
Hartley township,	34,550	538,051	1,883 18	30,125	.....	30,125	120 50	.....
Hartleton borough,	6,550	77,400	270 90	9,662	.....	9,662	38 65	.....
Kelly township,	18,800	870,869	3,048 04	49,475	.....	49,475	197 90	.....
Lewis township,	16,275	449,419	1,572 96	18,260	.....	18,260	73 04	.....
Lewisburg, North ward,	44,650	513,877	1,798 57	90,673	275	90,948	363 79	.....
Lewisburg, South ward,	41,825	536,111	1,876 39	280,489	.....	280,489	1,121 96	.....
Lewisburg, West ward,	24,050	254,391	890 37	41,440	.....	41,440	165 76	.....
Limestone township,	6,750	636,928	2,229 25	18,825	.....	18,825	75 30	.....
Mifflinburg, East ward,	28,900	240,209	840 73	121,151	325	121,476	485 90	.....
Mifflinburg, West ward,	29,550	210,668	737 34	154,831	200	155,031	620 12	.....
New Berlin borough,	18,550	159,840	559 44	57,300	80	57,380	229 52	.....
Union township,	13,300	312,180	1,092 63	17,302	.....	17,302	69 21	.....
White Deer township,	32,250	719,987	2,519 95	44,155	.....	44,155	176 62	.....
Total,	$393,725	$8,549,114	$29,921 90	$1,165,087	$1,080	$1,166,167	$4,664 67	$39,000

VENANGO COUNTY.

Names of Assessment Districts.	Taxables.	Cleared land, acres.	Timber land, acres.	Value of all real estate.	Value of real estate exempt from taxation.	Value of real estate taxable.	Number and value of horses, mares, geldings and mules over the age of four years.		Number and value of neat cattle over the age of four years.	
							No.	Value.	No.	Value.
Allegheny township,	103	7,047	7,053	$227,482	$3,285	$224,197	127	$5,775	138	$1,778
Clinton township,	269	9,695	6,875	314,389	6,400	307,989	245	8,970	312	5,600
Clintonville borough,	82	453	201	80,230	14,500	65,730	41	1,290	33	380
Canal township,	310	9,585	4,207	267,685	9,100	[illegible],585	285	9,569	334	4,211
Cranberry township,	589	13,665	27,756	966,585	162,350	804,235	424	14,230	483	5,817
Cornplanter township,	603	5,924	19,642	773,480	290,360	483,120	275	10,860	340	4,195
Cooperstown borough,	100	307	.....	60,610	4,500	56,110	47	1,625	26	335
Cherrytree township,	422	13,740	8,304	296,070	4,100	391,970	117	12,735	494	6,500
Emlenton borough,	301	110	26	241,848	26,800	215,048	67	3,025	29	423
Franklin, 1st ward,	742	.....	.....	782,680	291,000	491,680	98	3,440	35	560
Franklin, 2d ward,	870	.....	.....	966,690	78,600	888,090	246	11,470	45	578
Franklin, 3d ward,	205	193	212	200,355	19,800	180,555	58	2,180	37	675
French Creek township,	263	10,823	7,255	333,920	8,760	325,160	274	9,556	354	4,115
Irwin township,	422	14,351	[illegible]	454,667	9,000	445,667	373	12,665	491	7,325
Jackson township,	[illegible]	9,070	[illegible]	250,490	5,800	244,690	291	9,827	314	4,066
Mineral township,	176	5,431	7,309	254,526	9,900	244,626	199	7,815	176	2,655
Oakland township,	317	11,521	5,647	384,785	4,950	379,835	420	13,505	419	5,296
Oil Creek township,	180	6,854	[illegible]	297,521	2,600	294,921	205	7,110	211	2,822
Oil City—1st ward,	[illegible]	.....	.....	[illegible]	36,000	219,255	20	565	1	15
2d ward,	192	.....	.....	343,920	26,000	317,920	57	2,125	2	30
3d ward,	232	.....	.....	180,000	38,600	141,400	35	1,540	11	165
4th ward,	463	.....	.....	493,735	60,000	433,735	79	2,615	52	870
5th ward,	368	.....	.....	195,475	22,500	172,975	89	2,890	20	300
6th ward,	165	.....	.....	100,221	19,000	81,221	16	605	19	285
7th ward,	302	.....	.....	494,710	30,000	464,710	35	1,750	32	480
8th ward,	408	.....	[illegible]	141,235	6,100	135,135	19	475	13	195
9th ward,	212	.....	.....	74,680	14,000	60,680	30	840	17	255
Polk borough,	[illegible]	447	.....	44,580	18,600	25,980	39	1,230	25	360
Plum township,	[illegible]	10,431	[illegible]	[illegible]	[illegible]	293,785	303	9,550	326	4,235
Pleasantville borough,	[illegible]	17[illegible]	.....	[illegible]	[illegible]	164,226	100	4,875	48	564
Pinegrove township,	[illegible]	[illegible]	13,402	[illegible]	[illegible]	319,688	333	10,578	344	4,272

VENANGO COUNTY—CONTINUED.

Names of Assessment Districts.	Taxables.	Cleared land, acres.	Timber land, acres.	Value of all real estate.	Value of real estate exempt from taxation.	Value of real estate taxable.	Number and value of horses, mares, geldings and mules over the age of four years.		Number and value of neat cattle over the age of four years.	
							No.	Value.	No.	Value.
President township,	118	2,086	18,633	$133 241	$8,000	$125,241	84	$3,668	86	$1,110
Richland township,	372	7,676	5,963	333,600	13,200	320,400	289	10,180	337	4,915
Rockland township,	520	11,569	17,872	875,012	430,892	444,120	360	10,989	382	4,777
Sunville borough,	32	511	385	30,375	3,700	26,675	35	1,190	22	232
Sivery borough,	208	350	.....	202,000	5,350	196,650	34	1,035	51	662
Sandy Creek township,	176	1,482	6,797	215,525	7,400	208,125	211	7,470	200	2,815
Sugar Creek township,	675	6,298	13,712	1,497,239	548,244	948,995	435	16,420	448	7,280
Scrubgrass township,	304	10,665	5,042	322,915	16,700	306,215	272	7,925	350	4,585
Utica borough,	86	804	95	56,115	6,300	49,815	37	1,105	26	405
Victory township,	98	7,172	3,732	111,214	1,300	109,914	110	3,440	87	1,135
Total,	12,669	190,741	210,504	$14,182,709	$2,313,641	$11,869,068	7,114	$248,707	7,171	$97,273

VENANGO COUNTY—CONTINUED.

Names of Assessment Districts.	Value of salaries and emoluments of office, offices, posts of profit, professions, trades and occupations.	Aggregate value of all property taxable for county purposes at the rate of five mills on the dollar.	Aggregate amount of county tax assessed at the rate of five mills on the dollar.	Amount of money at interest, including mortgages, judgments, bonds, notes, stocks, etc.	Value of stages, omnibuses, hacks, cabs, etc.	Aggregate value of property taxable for State purposes at four mills on the dollar, including money at interest, stages, omnibuses, hacks, cabs, etc.	Aggregate amount of State tax assessed.	Debt of county.
Allegheny township,	$1,750	$233,500	$1,167 50	$15,680	.....	$15,680	$62 72	.....
Clinton township,	10,400	332,959	1,664 80	31,806	.....	31,806	127 22	.....
Clintonville borough,	4,500	71,900	359 50	16,110	.....	16,110	64 44	.....
Canal township,	2,010	274,375	1,371 87	27,331	.....	27,331	109 32	.....
Cranberry township,	18,700	842,982	4,214 91	30,082	.....	30,082	120 32	.....
Cornplanter township,	24,460	522,635	2,613 17	69,041	.....	69,041	276 16	.....
Cooperstown borough,	6,625	64,695	323 48	199,068	$225	199,293	797 17	.....
Cherrytree township,	4,845	416,050	2,080 25	33,750	.....	[illegible]	[illegible]	.....
Emlenton borough,	16,400	234,896	1,174 48	132,056	.....	[illegible]	[illegible]	.....
Franklin, 1st ward,	41,860	537,540	2,687 70	460,280	.....	460,280	[illegible]	.....
Franklin, 2d ward,	45,490	945,628	4,728 14	656,703	3,420	660,123	[illegible]	.....
Franklin, 3d ward,	10,130	193,540	967 76	11,170	.....	11,170	44 67	.....
French Creek township,	2,900	341,731	1,708 65	17,357	.....	[illegible]	[illegible]	.....
Irwin township,	6,750	472,407	2,362 04	28,741	.....	[illegible]	[illegible]	.....
Jackson township,	2,150	260,733	1,303 66	6,330	.....	[illegible]	[illegible]	.....
Mineral township,	4,210	259,306	1,296 53	9,976	.....	[illegible]	[illegible]	.....
Oakland township,	8,150	406,786	2,033 93	51,291	.....	[illegible]	[illegible]	.....
Oil Creek township,	5,200	310,053	1,550 27	3,105	.....	[illegible]	[illegible]	.....
Oil City—1st ward,	28,595	248,430	1,242 15	185,457	.....	[illegible]	[illegible]	.....
2d ward,	12,175	332,250	1,661 25	46,393	.....	[illegible]	[illegible]	.....
3d ward,	12,610	155,715	778 57	27,150	[illegible]	[illegible]	[illegible]	.....
4th ward,	36,105	473,325	2,366 63	250,046	.....	[illegible]	[illegible]	.....
5th ward,	20,705	196,870	984 35	61,206	345	61,811	[illegible]	.....
6th ward,	14,225	96,336	481 68	1,080	.....	1,080	4 32	.....
7th ward,	20,325	487,265	2,436 32	134,715	.....	134,715	[illegible]	.....
8th ward,	19,810	155,615	778 08	3,950	.....	3,950	[illegible]	.....
9th ward,	10,025	71,800	359 00	1,500	.....	1,500	[illegible]	.....
Polk borough,	7,040	34,610	173 05	10,761	.....	10,761	[illegible]	.....
Plum township,	6,230	313,800	1,569 00	19,060	.....	19,060	[illegible]	.....
Pleasantville borough,	10,120	179,785	898 92	53,000	340	53,340	[illegible]	.....
Pinegrove township,	7,770	342,308	1,711 54	31,358	.....	31,358	[illegible]	.....

VENANGO COUNTY—CONTINUED.

Names of Assessment Districts.	Value of salaries and emoluments of offices, offices, posts of profit, professions, trades and occupations.	Aggregate value of all property taxable for county purposes at the rate of five mills on the dollar.	Aggregate amount of county tax assessed at the rate of five mills on the dollar.	Amount of money at interest, including mortgages, judgments, bonds, notes, stocks, etc.	Value of stages, omnibuses, hacks, cabs, etc.	Aggregate value of property taxable for State purposes at four mills on the dollar, including money at interest, stages, omnibuses, hacks, cabs, etc.	Aggregate amount of State tax assessed.	Debt of county.
President township,	$3,110	$133,129	$665 65	$12,468	.....	$12,468	$49 87	.....
Richland township,	7,410	342,905	1,714 52	47,806	.....	47,806	191 23	.....
Rockland township,	11,230	474,116	2,370 58	36,184	.....	36,184	144 74	.....
Sunville borough,	975	29,072	145 36	2,241	.....	2,241	8 97	.....
Siverly borough,	9,535	207,882	1,039 41	12,662	.....	12,662	50 65	.....
Sandy Creek township,	4,185	222,595	1,112 93	32,714	.....	32,714	130 86	.....
Sugar Creek township,	23,655	996,550	4,981 75	31,638	.....	31,638	126 55	.....
Scrubgrass township,	4,735	323,460	1,617 30	29,458	.....	29,458	117 83	.....
Utica borough,	3,850	55,175	275 87	28,497	.....	28,697	114 79	.....
Victory township,	1,050	115,539	577 70	4,311	$200	4,311	17 24	.....
Total,	$495,000	$12,710,048	$63,550 24	$2,866,592	$6,155	$2,874,747	$11,498 98	.....

WARREN COUNTY.

Names of Assessment Districts.	Taxables.	Cleared land, acres.	Timber land, acres.	Value of all real estate.	Value of real estate exempt from taxation.	Value of real estate taxable.	Number and value of horses, mares, geldings and mules over the age of four years.		Number and value of neat cattle over the age of four years.	
							No.	Value.	No.	Value.
Warren borough,	1,286			$360,582	$283,000	$2,077,582	180	$11,849	38	$608
Youngsville borough,	237			163,930	36,520	127,470	78	2,210	61	1,006
Tidioute borough,	134			294,097	52,000	242,097	125	4,495	96	1,484
Columbus borough,	170			159,442	49,000	110,442	68	2,101	61	1,024
Clarendon borough,	48			86,181	34,000	52,181	74	2,800	57	912
Bear Lake borough,	142			84,070	32,000	52,070	51	1,690	20	320
Sugar Grove borough,	147			137,958	13,400	124,558	70	2,700	40	668
Brokenstraw township,	316	7,446	11,927	436,755	168,800	267,955	257	7,770	255	4,113
Conewango township,	496	7,789	9,549	936,031	536,900	399,131	556	17,670	576	9,216
Columbus township,	307	17,996	4,387	473,539	53,800	419,739	324	12,545	864	14,000
Corydon township,	186	1,391	4,495	127,908	24,200	103,608	89	3,260	105	1,680
Cherry Grove township,	77	761	6,342	81,480	1,400	80,389	66	2,865	69	1,104
Deerfield township,	230	10,516	6,795	131,668	22,500	109,168	154	3,166	152	2,460
Elk township,	292	4,182	15,178	144,461	5,500	138,961	234	6,526	293	4,750
Eldred township,	502	17,843	325	952,683	38,600	214,083	285	8,371	367	5,872
Freehold township,	412	14,036	7,002	336,172	9,400	327,072	419	12,885	749	12,000
Farmington township,	323	15,683	4,040	388,344	5,000	383,344	354	11,135	647	10,352
Glade township,	972	5,920	12,321	898,907	38,250	860,657	314	12,026	304	4,864
Kinzua township,	265	1,451	2,605	326,456	186,000	140,456	67	2,385	68	1,069
Limestone township,	126	9,380	5,198	128,925	4,000	124,925	116	5,680	103	1,697
Mead township,	302	14,839	6,120	415,232	5,000	410,232	124	7,171	128	2,040
Pine Grove township,	483	20,588	2,037	461,176	97,700	363,476	382	16,515	665	10,632
Pleasant township,	171	15,820	3,052	273,394	49,275	224,119	120	5,395	157	2,555
Pittsfield township,	640	23,021	1,500	462,054	75,100	386,954	404	12,295	533	8,784
Sugar Grove township,	428	20,067	1,134	390,030	5,670	384,360	402	14,793	741	11,856
Spring Creek township	419	26,921	519	351,806	33,400	318,406	192	8,870	611	9,824
Sheffield township,	671	3,160	24,759	442,236	62,680	379,556	207	8,675	170	2,720

WARREN COUNTY—CONTINUED.

Names of Assessment Districts.	Taxables.	Cleared land, acres.	Timber land, acres.	Value of all real estate.	Value of real estate exempt from taxation.	Value of real estate taxable.	Number and value of horses, mares, geldings and mules over the age of four years.		Number and value of neat cattle over the age of four years.	
							No.	Value.	No	Value.
South West township,	302	11,177	627	$175,148	$7,500	$167,648	223	$11,900	187	$3,452
Triumph township,	284	14,886	1,072	179,696	2,000	177,696	24	1,175	172	2,780
Watson township,	75	15,584	5,774	180,514	4,500	176,014	67	2,630	68	816
Total,	11,145	283,457	141,708	$11,281,375	$1,936,895	$9,344,480	6,013	$230,928	8,360	$134,658

WARREN COUNTY—Continued.

Names of Assessment Districts.	Value of salaries and emoluments of office, offices, posts of profit, professions, trades and occupations.	Aggregate value of all property taxable for county purposes at the rate of ..... mills on the dollar.	Aggregate amount of county tax assessed at the rate of ..... mills on the dollar.	Amount of money at interest, including mortgages, judgments, bonds, notes, stocks, etc.	Value of stages, omnibuses, hacks, cabs, etc.	Aggregate value of property taxable for State purposes at four mills on the dollar, including money at interest, stages, omnibuses, hacks, cabs, etc.	Aggregate amount of State tax assessed.	Debt of county.
Warren borough,	$104,275	$2,194,314	$10,971 57	$463,796	$5,825	$469,621	$1,878 48	$96,500
Youngsville borough	13,400	14,4026	720 13	38,222	425	38,647	154 58	.....
Tidioute borough,	30,475	278,551	1,392 75	262,876	560	263,436	1,053 75	.....
Columbus borough,	7,450	121,017	605 09	57,912	150	58,062	232 24	.....
Clarendon borough,	22,290	78,273	391 37	6,592	450	7,042	28 16	.....
Bear Lake borough,	7,825	61,905	309 53	25,512	80	25,612	102 44	.....
Sugar Grove borough,	10,825	138,751	693 76	40,103	500	40,603	162 41	.....
Brokenstraw township,	10,575	290,513	1,452 07	5,005	.....	5,005	20 02	.....
Conewango township,	18,625	444,642	2,223 21	23,299	.....	23,299	93 20	.....
Columbus township,	2,750	449,034	2,245 17	30,347	.....	30,347	121 39	.....
Corydon township,	8,750	117,298	586 49	14,224	150	14,374	57 50	.....
Cherry Grove township,	3,450	87,799	438 99	4,478	.....	4,478	17 91	.....
Deerfield township,	8,020	122,814	614 07	11,541	.....	11,541	46 16	.....
Elk township,	5,625	15,5862	779 31	4,376	.....	4,376	17 50	.....
Eldred township,	15,505	243,831	1,219 16	16,483	500	16,983	67 93	.....
Freehold township,	7,800	359,757	1,798 79	34,935	.....	34,935	139 74	.....
Farmington township,	3,475	408,506	2,041 53	26,479	0	26,479	106 11	.....
Glade township,	53,120	930,662	4,653 31	118,099	.....	118,099	472 63	.....
Kinzua township,	13,550	157,460	787 30	9,535	210	9,745	39 06	.....
Limestone township,	4,200	136,702	683 51	10,863	.....	10,863	43 45	.....
Mead township,	15,225	434,668	2,173 34	9,514	.....	9,514	38 05	.....
Pine Grove township,	15,820	406,443	2,032 22	1,171	140	31,250	125 00	.....
Pleasant township,	8,500	241,169	1,205 84	9,600	.....	9,600	38 40	.....
Pittsfield township,	17,450	425,483	2,127 41	23,062	600	23,662	94 65	.....
Sugar Grove township,	5,600	446,909	2,234 54	9,432	.....	9,432	37 80	.....
Spring Creek township,	10,800	347,900	1,739 50	32,038	300	32,338	129 35	.....
Sheffield township,	14,300	405,251	2,026 26	35,010	200	35,210	140 84	.....

WARREN COUNTY—Continued.

Names of Assessment Districts.	Value of salaries and emoluments of office, offices, posts of profit, professions, trades and occupations.	Aggregate value of all property taxable for county purposes at the rate of ..... mills on the dollar.	Aggregate amount of county tax assessed at the rate of ..... mills on the dollar.	Amount of money at interest, including mortgages, judgments, bonds, notes, stocks, etc.	Value of stages, omnibuses, hacks, cabs, etc.	Aggregate value of property taxable for State purposes at four mills on the dollar, including money at interest, stages, omnibuses, hacks, cabs, etc.	Aggregate amount of State tax assessed.	Debt of county.
South West township,	$15,625	$198,025	$990 13	$2,281	$400	$3,221	$12 88	.....
Triumph township,	11,406	200,351	1,001 76	9,240	.....	9,240	36 96	.....
Watson township,	1,670	181,120	905 60	.....	.....	.....	.....	.....
Total,	$468,175	$10,178,241	$50,891 22	$1,382,574	$10,500	$1,393,074	$5,572 24	.....

Exempt from taxation by Act of Assembly No. 441, P L. 1877, page 44.

WASHINGTON COUNTY.

Names of Assessment Districts.	Taxables.	Cleared land.	Timber land.	Value of all real estate.	Value of real estate exempt from taxation.	Value of real estate taxable.	Number and value of horses, mares, geldings and mules over the age of four years.		Number and value of neat cattle over the age of four years.	
							No.	Value.	No.	Value.
Allen,	324	1,122	100	$213,295	$6,600	$207,295	71	$3,480	54	$1,085
Amwell,	689	24,239	3,159	1,530,221	32,400	1,497,821	653	28,920	676	13,570
Beallsville,	162	1,460	.....	203,748	14,900	188,848	84	3,205	50	1,045
Bentleysville,	111	1,713	275	125,269	3,500	121,769	85	3,365	67	1,135
Buffalo,	341	9,297	1,224	675,113	10,600	664,513	299	12,010	311	6,117
Blaine,	248	6,135	797	371,130	6,500	364,630	135	5,910	112	2,205
Burgettstown,	382	.....	.....	358,150	57,500	300,650	79	3,655	24	570
California,	513	.....	.....	308,475	4,400	304,075	59	2,525	19	335
Canonsburg, East ward,	423	.....	.....	460,565	137,700	322,865	47	1,702	13	279
Canonsburg, West ward,	440	77	.....	628,565	111,500	517,065	121	5,985	30	670
Canton,	279	8,442	682	1,026,819	1,150	1,025,669	222	9,001	246	4,379
Carroll,	784	9,381	888	631,504	13,100	618,404	187	4,080	224	3,360
Cecil,	715	13,619	1,943	1,738,266	637,200	1,101,066	573	24,535	770	16,977
Chartiers,	600	14,465	1,199	1,298,370	189,000	1,109,370	338	16,334	470	10,182
Claysville,	356	84	.....	322,470	28,000	294,470	191	3,680	23	460
Coal Centre,	234	.....	.....	164,080	15,400	148,680	25	690	14	205
Cross Creek,	301	12,596	2,961	859,071	11,800	847,271	293	15,685	273	3,595
Charleroi,	1,301	110	.....	942,635	42,900	899,735	93	2,585	11	155
Donegal,	553	20,549	3,000	1,158,900	18,300	1,140,600	522	21,720	712	13,916
Deemston,	155	5,051	573	291,085	3,000	288,085	119	5,230	130	2,425
East Bethlehem,	566	7,650	928	623,164	19,300	603,864	314	13,580	269	5,433
East Finley,	402	16,426	4,210	803,319	21,700	781,619	487	16,992	538	8,379
East Pike Run,	572	7,271	708	592,508	23,000	569,508	314	13,305	337	6,113
Elco,	223	124	.....	107,300	3,800	103,500	47	2,485	11	280
East Washington,	263	.....	.....	493,550	14,700	478,850	33	1,605	23	575
Fallowfield,	289	10,391	1,403	637,962	3,400	634,562	272	9,720	364	5,429
Hanover,	685	27,828	3,113	1,211,437	9,800	1,201,637	627	23,096	772	13,318
Hopewell,	284	10,410	1,480	594,033	17,000	577,033	518	4,670	241	5,015
Independence,	292	12,941	2,268	632,611	13,200	619,411	248	12,945	268	5,148
Jefferson,	302	11,395	2,770	519,965	10,300	509,665	295	13,835	330	7,170
Long Branch,	83	1,591	220	90,210	1,000	89,210	54	1,930	61	1,235

WASHINGTON COUNTY—Continued.

Names of Assessment Districts.	Taxables.	Cleared land, acres.	Timber land, acres.	Value of all real estate.	Value of real estate exempt from taxation.	Value of real estate taxable.	Number and value of horses, mares, geldings and mules over the age of four years.		Number and value of neat cattle over the age of four years.	
							No.	Value.	No.	Value.
Monongahela, 1st ward,	360	375	66	$167,210	$1,000	$166,210	74	$6,440	33	$810
Monongahela, 2d ward,	507	.....	.....	512,195	118,000	394,195	82	1,625	17	255
Monongahela, 3d ward,	560	.....	.....	515,239	88,000	427,239	57	2,595	23	541
Morris,	293	13,965	2,318	772,779	18,200	754,579	412	10,955	405	7,970
Mt. Pleasant,	509	20,026	2,136	1,283,342	23,500	1,259,842	489	24,705	966	20,782
McDonald,	542	.....	.....	481,360	16,000	465,360	144	7,670	11	275
North Charleroi,	87	127	.....	80,695	2,700	77,995	13	435	10	220
North Franklin,	338	3,544	627	610,928	54,000	556,928	125	5,920	141	2,925
North Strabane,	547	13,849	1,197	1,048,305	10,100	1,038,205	432	21,425	507	10,754
Nottingham,	336	10,580	1,013	677,150	14,500	662,650	286	12,830	343	6,830
Peters,	463	10,533	826	853,109	10,500	842,609	387	18,600	458	8,550
Robinson,	645	11,194	1,784	910,507	35,000	875,507	325	15,842	685	17,145
Roscoe,	333	.....	.....	139,685	4,000	135,685	38	1,535	16	330
Smith,	553	16,329	2,355	1,063,991	9,110	1,054,881	451	18,850	1,037	21,814
Somerset,	359	15,442	2,300	1,020,536	48,000	972,536	466	20,203	416	6,294
South Strabane,	984	11,572	1,419	1,301,585	24,000	1,277,585	342	17,908	437	8,965
South Franklin,	225	11,273	1,408	754,893	7,500	747,393	275	13,535	283	5,681
Stockdale,	205	85	.....	70,875	1,600	69,275	23	1,475	12	230
Speers,	87	503	28	74,655	3,100	71,555	25	700	18	360
Twilight,	43	907	124	59,930	1,000	58,930	33	858	31	595
Union,	1,267	7,333	828	963,631	10,300	953,331	362	17,502	425	7,060
West Alexander,	181	43	.....	140,017	19,200	120,817	73	2,075	23	400
West Bethlehem,	507	22,991	3,479	1,358,597	36,100	1,322,497	605	21,672	581	9,833
West Brownsville,	285	.....	.....	182,325	10,100	172,225	31	2,037	8	200
West Finley,	472	17,621	4,897	741,524	14,300	727,224	626	16,335	504	7,937
West Middletown,	138	131	.....	72,120	7,000	65,120	55	2,625	16	425
West Pike Run,	326	8,615	1,300	645,541	9,900	635,641	274	9,850	272	5,706
West Washington,	602	25	.....	354,046	31,200	322,846	79	2,085	35	600

Washington—1st ward,	568	.....	.....	825,850	62,200	763,650	96	4,760	10	215
2d ward,	673	.....	.....	732,000	48,400	683,600	68	1,794	10	185
3d ward,	564	.....	.....	618,550	102,400	516,150	111	5,104	16	320
4th ward,	439	.....	.....	1,144,225	202,500	941,725	91	2,855	5	120
Total,	25,870	429,450	61,986	$39,791,245	$2,525,460	$37,265,785	14,165	$593,466	15,199	$297,066

Names of Assessment Districts.	Value of salaries and emoluments of office, offices, posts of profit, professions, trades and occupations.	Aggregate value of all property taxable for county purposes at the rate of three mills on the dollar.	Aggregate amount of county tax assessed at the rate of three mills on the dollar.	Amount of money at interest, including mortgages, judgments, bonds, notes, stocks, etc.	Value of stages, omnibuses, hacks, cabs, etc.	Aggregate value of property taxable for State purposes at four mills on the dollar, including money at interest, stages, omnibuses, hacks, cabs, etc.	Aggregate amount of State tax assessed.	Debt of county.
Allen,	$27,020	$238,880	$711 36	$14,000	.....	$14,000	$56 00	
Amwell,	54,875	1,595,186	4,783 56	186,705	.....	186,705	[illegible]	
Beallsville,	11,250	204,348	623 49	92,484	[illegible]	92,724	[illegible]	
Bentleysville,	7,960	134,229	414 26	14,549		14,549	[illegible]	
Buffalo,	29,675	712,315	2,180 40	219,050	.....	219,050	892 21	
Blaine,	19,595	392,340	1,170 00	118,806	.....	118,806	475,69	
Burgettstown,	26,955	331,830	992 22	85,310	500	85,810	343 47	
California,	35,950	342,885	1,024 95	25,573	275	25,848	103 39	
Canonsburg, East ward,	29,740	354,586	1,029 99	40,559	.....	40,559	162 38	
Canonsburg, West ward,	33,370	557,090	1,726 59	185,113	1,000	186,113	746 04	
Canton,	25,710	1,064,739	3,082 91	118,026	.....	118,026	472 09	
Carroll,	[illegible]	[illegible]	2,924 78	21,738		21,738	86 95	
Cecil,	61,985	1,204 563	4,200 17	171,966	.....	171,966	680 61	
Chartiers,	46,250	1,182,137	3,817 29	74,830	.....	74,830	297 45	
Claysville,	26,670	325,280	986 74	153,669	490	154,159	605 41	
Coal Centre,	18,875	168,450	462 62	24,104	.....	24,104	96 42	
Cross Creek,	24,835	893,386	2,685 66	85,531	.....	85,531	338 91	
Charleroi,	83,980	986.455	3,065 16	32,397	335	32,732	155 56	
Donegal,	41,110	1,217,406	3,624 58	106,829	.....	106,829	427 36	
Deemston,	11,070	306,810	940 53	33,510	.....	33,510	134 02	

WASHINGTON COUNTY—CONTINUED.

Names of Assessment Districts	Value of salaries and emoluments of office, offices, posts of profit, professions, trades and occupations.	Aggregate value of all property taxable for county purposes at the rate of three mills on the dollar.	Aggregate amount of county tax assessed at the rate of three mills on the dollar.	Amount of money at interest, including mortgages, judgments, bonds, notes, stocks, etc.	Value of stages, omnibuses, hacks, cabs, etc.	Aggregate value of property taxable for State purposes at four mills on the dollar, including money at interest, stages, omnibuses, hacks, cabs, etc.	Aggregate amount of State tax assessed.	Debt of county.
East Bethlehem,	$39,035	$661,912	$2,453 20	$77,445	.....	$77,445	$305 76	.....
East Finley,	32,625	839,615	2,523 28	35,751	.....	35,751	163 01	.....
East Pike Run,	41,860	632,786	2,466 72	115,946	.....	115,946	463 76	.....
Elco,	17,925	121,190	367 52	3,800	.....	3,800	15 20	.....
East Washington,	21,115	502,235	1,509 41	246,132	.....	246,132	984 50	.....
Fallowfield,	18,560	668,271	2,014 88	111,700	.....	111,700	447 70	.....
Hanover,	51,600	1,290,251	3,681 79	156,491	.....	156,491	625 94	.....
Hopewell,	21,140	618,158	2,027 17	15,178	.....	15,178	160 71	.....
Independence,	23,690	660,741	2,020 08	160,414	.....	160,414	641 66	.....
Jefferson,	22,625	553,295	1,954 03	55,817	.....	55,817	223 40	.....
Long Branch,	6,220	98,695	495 55	4,390	.....	4,390	17 56	.....
Monongahela, 1st ward,	27,555	201,015	623 00	2,770	.....	2,770	11 08	.....
Monongahela, 2d ward,	40,315	436,390	1,337 31	122,710	$850	123,560	493 26	.....
Monongahela, 3d ward,	44,920	475,290	1,444 74	231,876	.....	231,876	927 51	.....
Morris,	29,360	802,864	2,439 77	137,774	.....	137,774	528 60	.....
Mt. Pleasant,	40,760	1,346,089	4,153 35	94,414	50	94,464	406 23	.....
McDonald,	45,245	518,550	1,590 15	105,983	880	106,863	427 85	.....
North Charleroi,	9,450	88,100	267 55	21,631	.....	21,631	73 00	.....
North Franklin,	22,882	588,655	1,770 98	90,516	.....	90,516	361 67	.....
North Strabane,	39,295	1,109,679	3,646 62	71,382	.....	71,382	284 71	.....
Nottingham,	26,020	708,330	2,266 06	56,288	.....	56,288	225 16	.....
Peters,	46,055	915,814	2,840 70	99,014	.....	99,014	394 37	.....
Robinson,	51,260	959,751	2,940 69	140,007	300	140,307	596 06	.....
Roscoe,	27,665	165,215	514 12	2,233	.....	2,233	8 93	.....
Smith,	39,400	1,134,945	3,636 07	105,169	.....	105,169	263 65	.....
Somerset,	27,370	1,026,403	3,068 50	183,401	.....	183,401	731 65	.....
South Strabane,	71,330	1,378,788	4,583 99	342,362	.....	342,362	1,409 41	.....
South Franklin,	19,050	785,658	2,351 78	74,243	.....	74,243	296 97	.....
Stockdale,	17,255	88,235	264 75	9,859	.....	9,859	14 64	.....
Speers,	5,995	78,610	234 47	12,450	.....	12,450	49 80	.....
Twilight,	2,725	63,108	249 31	3,853	.....	3,853	15 41	.....

Union,	105,710	1,083,603	3,285 95	141,662		141,102	564 35	
West Alexander,	12,720	136,012	407 04	104,075	250	104,325	399 38	
West Bethlehem,	49,330	1,403,332	4,391 63	121,695		121,695	489 60	
West Brownsville,	22,495	196,957	562 58	4,123		4,123	16 51	
West Finley,	38,945	790,441	2,403 15	33,785		33,785	135 45	
West Middletown,	8,915	77,085	235 23	72,841		72,841	303 35	
West Pike Run,	23,845	675,042	2,128 39	42,264		42,264	169 03	
West Washington,	35,245	360,776	1,097 37	9,025		9,025	36 10	
Washington—1st ward,	44,540	813,165	2,456 25	191,676		191,676	843 35	
2d ward,	46,055	731,634	2,057 68	97,761		97,761	714 99	
3d ward,	44,820	566,394	1,699 88	242,684	350	243,034	1,017 70	
4th ward,	34,080	978,780	2,934 04	242,698	1,330	244,028	882 34	
Total,	$2,069,862	$40,226,179	$125,846 99	$6,029,477	$6,910	$6,036,387	$24,399 28	

WAYNE COUNTY.

Names of Assessment Districts.	Taxables.	Cleared land, acres.	Timber land, acres.	Value of all real estate.	Value of real estate exempt from taxation.	Value of real estate taxable.	Number and value of horses, mares, geldings and mules over the age of four years.		Number and value of neat cattle over the age of four years.	
							No.	Value.	No.	Value.
Berlin,	373	20,100	1,341	150,261	$5,700	$144,561	281	$4,460	456	$3,246
Bethany,	71	683	.....	20,802	2,700	18,102	33	905	53	371
Buckingham,	327	23,900	2,065	137,037	5,500	131,537	209	4,610	452	3,290
Canaan,	205	7,800	370	70,280	635	69,645	112	2,464	347	2,429
Cherry Ridge,	220	12,283	900	107,525	1,741	105,784	198	2,903	443	3,101
Clinton,	329	15,200	6,444	160,470	3,500	156,970	280	6,169	620	4,340
Damascus,	910	43,018	4,524	347,458	2,500	344,958	564	10,310	1,218	8,734
Dreher,	238	8,000	1,389	73,180	6,000	67,180	130	4,312	240	2,110
Dyberry,	265	12,210	353	127,245	3,100	124,145	209	3,610	547	3,954
Hawley,	630	.....	.....	189,439	9,300	180,139	132	4,000	60	367
Honesdale,	924	.....	.....	699,687	48,000	651,687	148	3,540	28	196
Lake,	341	16,000	986	180,928	5,600	175,328	251	7,005	562	4,200
Lebanon,	181	16,213	6,693	132,999	2,000	130,999	201	3,515	462	3,300
Lehigh,	136	5,526	920	30,531	4,500	26,031	41	990	50	382
Manchester,	411	23,452	1,084	135,897	2,700	133,197	279	5,111	528	3,770
Mount Pleasant,	460	31,949	2,028	284,655	15,400	269,255	452	7,750	1,110	8,175
Oregon,	160	9,864	400	81,051	146	80,905	137	2,740	245	1,715
Palmyra,	312	9,352	441	48,504	1,800	46,704	100	1,755	78	572
Paupack,	204	15,428	2,879	72,861	1,890	70,671	150	2,285	242	1,748
Preston,	423	29,228	291	224,108	17,700	209,408	350	6,285	998	7,095
Prompton,	95	2,274	.....	42,699	3,800	38,899	44	1,560	56	392
Salem,	389	17,864	.....	205,802	10,950	194,852	352	7,678	812	6,025
Scott,	383	20,846	4,644	108,105	7,105	101,000	186	3,724	469	2,393
South Canaan,	356	15,154	380	143,550	8,000	135,550	270	6,000	616	4,496
Starrucca,	72	5,221	.....	62,153	4,380	57,773	101	2,340	69	517
Sterling,	240	12,989	1,339	116,622	6,000	110,622	218	4,145	380	2,742
Texas,	1,480	9,132	.....	339,972	10,000	329,972	340	8,200	275	2,050
Waymart,	143	1,738	.....	60,723	3,500	57,223	51	1,860	116	848
Total,	10,278	387,424	39,471	$4,354,544	$191,147	$4,163,397	5,819	$120,153	11,532	$82,558

WAYNE COUNTY—CONTINUED.

Names of Assessment Districts.	Value of salaries and emoluments of office, offices, posts of profit, professions, trades and occupations.	Aggregate value of all property taxable for county purposes at the date of eight mills on the dollar.	Aggregate amount of county tax assessed at the rate of eight mills on the dollar.	Amount of money at interest, including mortgages, judgments, bonds, notes, stocks, etc.	Value of stages, omnibuses, hacks, cabs, etc.	Aggregate value of property taxable for State purposes at four mills on the dollar, including money at interest, stages, omnibuses, hacks, cabs, etc.	Aggregate amount of State tax assessed.	Debt of county.
Berlin,	$955	$153,222	$1,225 54	$16,902	.....	$16,902	$67 60	.....
Bethany,	1,035	20,413	163 20	3,492	.....	3,492	13 97	.....
Buckingham,	4,065	142,492	1,137 92	8,525	.....	8,525	34 10	.....
Canaan,	[illegible]	76,882	614 81	[illegible]	.....	[illegible]	[illegible]	.....
Cherry Ridge,	1,580	113,368	906 82	10,671	.....	10,671	42 68	.....
Clinton,	2,575	170,081	1,360 48	14,971	.....	14,971	59 88	.....
Damascus,	7,240	271,242	2,970 00	51,426	.....	51,426	205 70	.....
Drehrer,	4,320	77,922	623 21	22,585	.....	22,585	90 34	.....
Dyberry,	2,170	133,879	1,070 96	8,452	.....	8,452	33 84	.....
Hawley,	20,220	204,726	1,637 80	67,624	.....	67,624	270 53	.....
Honesdale,	39,960	695,383	5,563 65	401,528	$2,600	401,128	1,616 52	.....
Lake,	4,705	191,238	1,529 96	29,999	.....	29,999	119 96	.....
Lebanon,	1,330	139,144	1,113 16	45,879	.....	45,879	183 47	.....
Lehigh,	4,150	31,553	252 46	550	.....	550	2 20	.....
Manchester,	5,230	147,208	1,178 38	7,263	.....	7,263	29 04	.....
Mount Pleasant,	[illegible]	[illegible]	[illegible]	[illegible]	.....	[illegible]	[illegible]	.....
Oregon,	750	86,110	688 72	23,260	.....	23,260	93 04	.....
Palmyra,	4,165	53,196	425 59	439	.....	439	1 75	.....
Paupack,	1,945	76,949	615 39	4,870	.....	4,870	19 48	.....
Preston,	2,413	225,201	1,801 49	3,049	.....	3,049	12 20	.....
Prompton,	2,000	42,851	342 68	51,730	.....	51,730	206 92	.....
Salem,	4,695	213,159	1,705 07	42,094	.....	42,094	168 34	.....
Scott,	3,860	110,977	887 78	9,377	.....	9,377	37 48	.....
South Canaan,	1,390	147,436	1,180 00	23,430	.....	23,430	93 71	.....
Starrucca,	4,140	64,776	518 16	105,481	.....	105,481	421 92	.....
Sterling,	2,135	119,644	956 92	10,060	.....	10,060	40 24	.....
Texas,	34,000	[illegible]	[illegible]	[illegible]	.....	[illegible]	[illegible]	.....
Waymart,	5,225	65,156	521 33	16,700	.....	16,700	66 80	.....
Total,	$170,828	$4,536,936	$36,295 09	$1,255,337	$2,600	$1,257,937	$5,031 54	$19,585 32

WESTMORELAND COUNTY.

Names of Assessment Districts.	Taxables.	Cleared land, acres	Timber land, acres	Value of all real estate.	Value of real estate exempt from taxation.	Value of real estate taxable.	Number and value of horses, mares, geldings and mules over the age of four years.		Number and value of neat cattle over the age of four years.	
							No.	Value.	No.	Value.
Avomore borough,	315	.....	.....	$223,132	$1,000	$222,132	31	$873	34	$531
Adamsburg borough,	71	.....	.....	46,312	1,500	44,812	29	870	15	375
Bolivar borough,	146	60	40	110,391	1,500	108,891	46	1,840	28	320
Cokeville borough,	168	100	.....	146,767	3,000	143,767	44	1,180	21	504
Donegal borough,	97	230	.....	26,193	2,250	24,243	17	578	13	200
Derry borough,	685	.....	.....	531,923	33,500	498,423	38	684	32	450
Greensburg—1st ward,	399	.....	.....	1,331,597	198,000	1,133,597	56	2,800	9	136
2d ward,	384	.....	.....	971,924	120,000	851,924	51	2,500	6	104
3d ward,	548	.....	.....	637,712	45,000	592,712	49	2,450	5	98
4th ward,	376	.....	.....	1,126,904	107,500	1,019,404	70	3,095	8	207
5th ward,	426	.....	.....	473,870	4,000	469,870	35	1,185	18	290
East ward,	336	109	.....	359,601	5,500	354,101	34	1,292	48	744
Southwest ward,	347	46	.....	364,310	6,000	358,310	22	740	6	90
Southeast ward,	180	.....	.....	185,947	2,800	183,147	16	460	19	281
South ward,	231	.....	.....	289,497	3,600	285,897	17	830	18	340
Irvin borough,	901	.....	.....	1,060,481	85,000	975,481	141	4,618	26	386
Jeannette borough	1,454	.....	.....	1,868,497	28,700	1,839,797	80	4,116	34	399
Ludwick borough,	292	.....	.....	260,688	5,150	255,538	46	1,680	12	190
Ligonier borough,	221	130	.....	372,110	7,500	364,610	84	2,880	24	261
Livermore borough,	104	12	.....	43,052	3,500	39,552	16	468	15	264
Latrobe, 1st ward,	309	.....	.....	346,185	.....	346,185	31	1,211	18	275
Latrobe, 2d ward,	381	.....	.....	941,068	134,200	806,868	106	4,175	11	218
Latrobe, 3d ward,	542	.....	.....	565,530	22,200	543,330	28	570	14	168
Mt. Pleasant, 1st ward,	325	4	.....	393,291	25,000	368,291	60	1,421	38	631
Mt. Pleasant, 2d ward,	423	.....	.....	487,114	26,500	460,614	83	2,760	18	261
Mt. Pleasant, 3d ward,	417	30	.....	379,626	45,000	334,626	73	3,010	28	491
Manor borough,	223	.....	.....	187,890	6,000	181,890	45	1,350	11	220
Madison borough,	91	233	.....	105,268	12,200	93,068	29	812	21	231
New Alexandria borough,	170	337	.....	161,092	10,300	150,792	57	2,491	32	694
New Florence borough,	249	.....	.....	208,504	18,000	190,504	27	460	33	290
New Kensington borough,	1,604	.....	.....	1,492,410	44,200	1,448,210	95	3,656	19	480

North Bellevernon borough,	226	.....	.....	148,791	2,100	146,691	34	961	25	270
Penn borough,	238	.....	.....	128,710	7,400	121,310	21	556	11	265
Parnassus borough,	330	163	14	559,095	46,000	513,095	59	2,415	10	154
Salem borough,	164	130	11	155,910	14,300	141,610	64	1,708	19	310
Scott Dale borough,	991	111	.....	1,434,984	141,600	1,296,384	89	2,400	10	100
West Newton borough,	791	.....	.....	742,833	45,600	697,233	82	3,160	9	108
Youngstown borough,	110	15	.....	66,095	5,700	60,395	22	610	16	340
Allegheny township,	931	15,916	3,805	883,457	14,000	869,457	490	12,800	570	9,100
Bell township,	338	8,874	3,024	475,013	6,500	468,513	204	5,100	231	4,158
Burrell, Lower, township,	292	7,672	1,491	484,002	8,000	476,002	200	6,000	261	4,776
Burrell, Upper, township,	125	7,642	1,580	219,615	5,000	214,615	218	3,685	264	2,655
Cook township,	265	10,487	12,735	241,254	15,000	226,254	258	5,696	335	3,416
Donegal township,	425	13,800	11,746	292,299	9,600	282,699	318	7,043	369	5,535
Derry township,	2,115	35,717	16,913	2,572,748	16,018	2,556,730	1,008	34,932	1,104	17,632
Fairfield township,	170	27,961	10,324	440,458	5,700	434,758	419	10,894	381	5,525
Franklin township,	907	16,659	7,077	1,105,009	25,700	1,079,309	591	15,957	578	9,248
Huntingdon, North, township,	2,451	12,492	2,017	2,418,961	23,500	2,395,461	545	18,715	558	10,044
Huntingdon, South, township,	1,117	21,526	4,762	1,773,991	22,380	1,751,611	651	14,381	725	10,150
Huntingdon, East, township,	1,419	17,775	1,418	2,810,684	39,061	2,771,623	790	26,425	751	15,304
Hempfield township,	2,231	46,391	6,008	4,209,536	29,400	4,180,136	1,361	51,604	1,621	24,811
Loyalhanna township,	343	8,972	2,300	404,907	3,000	401,907	214	5,818	209	3,163
Ligonier township,	880	24,772	25,170	844,709	15,500	833,209	693	10,936	784	8,049
Mt. Pleasant township,	1,409	21,993	8,200	3,750,616	72,304	3,678,312	869	30,846	741	11,416
Penn township,	1,280	16,880	2,420	2,287,739	20,000	2,267,739	640	25,600	684	12,312
Rostraver township,	1,345	19,017	2,210	2,593,740	25,300	2,568,440	643	21,322	681	10,095
Salem township,	641	21,496	3,987	1,504,193	15,000	1,489,193	561	23,170	615	9,660
Sewickley township,	1,110	13,743	1,212	2,105,376	28,400	2,076,976	514	17,461	514	6,510
St. Clair township,	319	5,419	11,141	160,682	3,525	157,157	123	1,364	161	1,419
Unity township,	1,612	28,492	6,453	3,294,981	29,700	3,265,281	1,036	30,862	1,181	16,918
Washington township,	678	15,642	4,082	749,801	17,250	732,551	520	14,172	585	7,120
Total,	38,801	420,877	148,096	$54,562,375	$1,717,138	$52,845,237	14,684	$463,753	14,437	$220,692

WESTMORELAND COUNTY—Continued.

Names of Assessment Districts.	Value of salaries and emoluments of office, offices, posts of profit, professions, trades and occupations.	Aggregate value of all property taxable for county purposes at the rate of three and one-half mills on the dollar.	Aggregate amount of county tax assessed at the rate of three and one-half mills on the dollar.	Amount of money at interest, including mortgages, judgments, bonds, notes, stocks, etc.	Value of stages, omnibuses, hacks, cabs, etc.	Aggregate value of property taxable for State purposes at four mills on the dollar, including money at interest, stages, omnibuses, hacks, cabs, etc.	Aggregate amount of State tax assessed.	Debt of county.
Avomore borough,	$31,990	$255,526	$894 34	$5,672	.....	$5,672	$22 67	.....
Adamsburg borough,	4,100	50,157	175 65	13,012	.....	13,012	52 05	.....
Boliver borough,	11,220	122,271	427 95	30,820	$310	31,130	124 52	.....
Cokeville borough,	8,600	154,051	539 18	4,367	.....	4,367	17 47	.....
Donegal borough,	3,800	28,821	100 87	5,835	.....	5,835	23 34	.....
Derry borough,	25,000	524,557	1,835 95	39,822	560	40,382	161 53	.....
Greensburg—1st ward,	29,964	1,166,497	4,082 74	227,565	.....	227,565	910 26	.....
2d ward,	28,674	883,202	3,091 21	185,598	.....	185,598	742 39	.....
3d ward,	31,874	627,134	2,194 96	90,422	.....	90,422	361 69	.....
4th ward,	29,383	1,052,089	3,682 31	180,360	.....	180,360	721 44	.....
5th ward,	28,240	499,585	1,748 55	78,575	.....	78,585	314 30	.....
East ward,	14,300	370,437	1,296 53	54,027	.....	54,027	216 11	.....
Southwest ward,	12,700	371,840	1,301 44	9,272	.....	9,272	37 09	.....
Southeast ward,	10,340	194,228	679 80	11,220	.....	11,220	44 88	.....
South ward,	10,220	297,297	1,040 54	442	.....	442	1 77	.....
Irwin borough,	63,180	1,042,665	3,652 83	190,982	1,480	192,462	769 85	.....
Jeannette borough,	112,625	1,956,937	6,849 28	55,090	450	55,540	222 16	.....
Ligonier borough,	15,980	273,388	956 86	42,597	.....	42,597	170 39	.....
Livermore borough,	24,371	392,122	1,372 43	92,302	870	93,172	372 69	.....
Latrobe, 1st ward,	4,561	44,845	156 96	4,030	115	4,145	16 58	.....
Latrobe, 2d ward,	21,109	368,785	1,290 75	24,549	506	25,055	100 22	.....
Latrobe, 3d ward,	33,124	844,385	2,955 35	101,806	354	102,160	408 64	.....
Mt. Pleasant, 1st ward,	33,840	577,908	2,022 68	70,397	.....	70,397	281 59	.....
Mt. Pleasant, 2d ward,	22,931	393,274	1,376 46	55,965	595	56,560	226 24	.....
Mt. Pleasant, 3d ward,	26,656	490,291	1,716 02	100,907	700	101,607	406 43	.....
Manor borough,	26,761	364,888	1,277 11	228,950	600	229,550	918 20	.....
Madison borough,	14,580	198,040	693 14	22,147	300	22,447	89 79	.....
New Alexandria borough,	5,380	99,491	348 22	6,552	.....	6,552	26 21	.....
New Florence borough,	8,960	162,937	570 28	40,007	300	40,307	161 23	.....
New Kensington borough,	12,640	203,894	713 63	13,927	190	14,117	56 47	.....
	85,490	1,537,836	5,382 42	9,530	210	9,740	38 96	.....

North Belleverno borough,	13,360	161,762	[illegible] 24	22,630		22,630	90 52	
Penn borough,	11,360	133,591	467 56	15,120		15,120	60 48	
Parnassus borough,	26,270	541,934	1,806 77	50,530		50,530	202 12	
Salem borough,	7,680	151,318	529 62	12,887		12,887	50 15	
Scott Dale borough,	46,750	1,345,634	4,709 72	64,085	1,340	65,425	261 70	
West Newton borough,	46,750	747,251	2,615 38	310,422	440	310,862	1,243 45	
Youngstown borough,	3,560	69,905	244 67	10,412		10,412	41 65	
Allegheny township,	$28,380	$919,737	$3,219 08	$68,360		$68,360	$273 44	
Bell township,	10,480	488,251	1,708 88	13,320		13,320	53 28	
Burrell, Lower, township,	[illegible]	494,628	1,731 20	76,392		76,392	305 57	
Burrell, Upper township,	8,442	229,397	802 89	15,162		15,162	60 65	
Cook township,	[illegible]	242,980	850 43	18,150		18,150	72 60	
Donegal township,	8,791	304,068	1,064 24	9,500		9,500	38 00	
Derry township,	72,480	2,681,774	9,386 21	102,673		102,673	410 70	
Fairfield township,	17,180	468,357	1,639 25	30,600		30,600	122 40	
Franklin township,	36,940	1,141,454	3,995 09	125,129	[illegible]	125,129	502 08	
Huntingdon, North, township,	116,600	2,540,820	8,892 87	110,062		110,062	440 25	
Huntingdon, South, township,	39,240	1,815,382	6,353 84	115,687		115,687	462 75	
Huntingdon, East, township,	[illegible]	[illegible]	10,104 28	[illegible]	[illegible]	[illegible]	1,100 41	
Hempfield township,	94,500	4,351,051	15,228 68	237,000		237,000	948 00	
Loyalhanna township,	[illegible]	419,848	1,469 47	20,045		20,045	80 18	
Ligonier township,	19,[illegible]	[illegible]	[illegible] 43	[illegible]		[illegible]	154 00	
Mt. Pleasant township,	[illegible]	3,778,434	[illegible] 52	192,330		192,330	769 32	
Penn township,	60,460	2,366,111	[illegible] 39	189,125		189,125	756 50	
Rostraver township,	59,040	2,658,897	9,306 14	418,625		418,625	1,674 50	
Salem township,	29,631	[illegible]	[illegible] 29	56,862		56,862	227 45	
Sewickley township,	59,364	2,151,311	[illegible] 59	159,230		159,230	636 92	
St. Clair township,	10,260	170,200	[illegible] 70	16,575		16,575	66 30	
Unity township,	64,330	3,377,391	11,820 87	196,312		196,312	785 25	
Washington township,	19,180	773,023	2,[illegible] 09	[illegible]		[illegible]	211 51	
Total,	$1,576,653	$55,406,335	$193,922 41	$5,019,528	$10,025	$5,029,553	$20,118 56	

— Amount of bonded indebtedness, $143,500.

WYOMING COUNTY.

Names of Assessment Districts.	Taxables.	Cleared land, acres.	Timber land, acres.	Value of all real estate.	Value of real estate exempt from taxation.	Value of real estate taxable.	Number and value of horses, mares, geldings and mules over the age of four years.		Number and value of neat cattle over the age of four years.	
							No	Value.	No	Value.
Braintrim township,	325	2,733	924	$154,865	$8,000	$146,865	115	$4,245	130	$1,860
Clinton township,	122	5,702	562	116,710	1,200	115,510	135	4,500	308	3,744
Eaton township,	269	8,683	8,312	211,075	1,350	209,725	242	5,405	303	3,050
Exeter township,	42	1,569	494	37,695	400	37,295	52	1,180	48	495
Falls township,	369	7,880	4,019	235,180	9,500	225,680	308	6,495	373	3,750
Factoryville borough,	239	552	89	151,985	22,000	129,985	88	3,035	58	580
Forkstown township,	265	5,048	8,008	97,510	5,275	92,235	169	4,190	208	2,140
Lemon township,	221	6,102	2,851	138,860	4,000	134,860	150	2,767	248	2,600
Mehoopany township,	377	6,110	2,925	221,269	16,500	204,769	201	5,740	261	2,610
Meshoppen township,	196	5,742	2,259	133,545	2,100	131,445	132	3,310	367	3,670
Meshoppen borough,	204	317	105	104,165	9,800	94,365	80	1,250	47	505
Monroe township,	309	6,315	5,884	132,264	11,000	121,264	180	5,094	210	2,232
Noxon township,	322	1,740	9,176	148,858	4,000	144,858	120	3,396	140	1,488
Nicholson township,	271	9,210	3,941	199,235	6,500	192,735	256	7,295	618	6,180
Nicholson borough,	275	225	155	138,176	1,850	136,326	107	3,090	40	313
Northmoreland township,	378	7,065	5,034	198,257	9,000	189,257	216	5,580	242	2,460
North Branch township,	129	3,272	2,333	61,565	2,000	59,565	89	2,430	159	1,570
Overfield township,	131	4,445	1,000	93,754	1,800	91,954	149	3,145	220	2,200
Tunkhannock township,	558	9,592	6,156	301,034	7,300	293,734	226	5,725	590	5,900
Tunkhannock borough, 1st ward,	218	20	.....	176,745	11,000	165,745	60	1,795	7	75
Tunkhannock borough, 2d ward,	192	95	.....	175,379	48,000	127,379	38	760	13	130
Washington township,	248	6,681	3,220	187,402	4,700	182,702	172	5,045	340	3,400
Windham township,	235	5,353	7,190	174,909	2,425	172,484	159	6,400	177	3,540
Total,	5,895	104,451	74,637	$3,590,437	$189,700	$3,400,737	3,444	$91,872	5,107	$54,492

WYOMING COUNTY—CONTINUED.

Names of Assessment Districts.	Value of salaries and emoluments of office, offices, posts of profit, professions, trades and occupations.	Aggregate value of all property taxable for county purposes at the rate of six mills on the dollar.	Aggregate amount of county tax assessed at the rate of six mills on the dollar.	Amount of money at interest, including mortgages, judgments, bonds, notes, stocks, etc.	Value of stages, omnibuses, hacks, cabs, etc.	Aggregate value of property taxable for State purposes at four mills on the dollar, including money at interest, stages, omnibuses, hacks, cabs, etc.	Aggregate amount of State tax assessed.	Debt of county.
Braintrim township,	$6,920	$159,890	$959 34	$40,417	.....	$40,417	$161 66	.....
Clinton township,	560	124,314	745 88	13,835	.....	13,835	55 34	.....
Eaton township,	1,635	219,815	1,318 89	31,948	.....	31,948	127 79	.....
Exeter township,	400	39,370	236 22	19,383	.....	19,383	77 53	.....
Falls township,	5,135	241,060	1,446 36	47,150	.....	47,150	188 60	.....
Factoryville borough,	5,165	138,765	832 59	32,180	.....	32,180	128 72	.....
Forkston township,	[illegible]	102,375	614 25	21,885	.....	21,885	87 54	.....
Lemon township,	1,710	141,937	851 62	36,615	.....	36,615	146 46	.....
Mehoopany township,	6,025	219,144	1,314 86	94,495	.....	94,495	377 98	.....
Meshoppen township,	1,800	140,225	841 35	17,493	.....	17,493	69 97	.....
Meshoppen borough,	6,405	102,525	615 15	84,350	.....	84,350	337 40	.....
Monroe township,	5,715	134,305	805 83	14,893	.....	14,893	59 57	.....
Noxon township,	5,715	155,457	932 74	8,565	.....	8,565	34 26	.....
Nicholson township,	1,285	207,495	1,244 97	12,600	.....	12,600	50 40	.....
Nicholson borough,	6,995	146,724	880 34	66,932	.....	66,932	267 72	.....
Northmoreland township,	3,150	200,447	1,202 68	28,888	.....	28,888	115 55	.....
North Branch township,	650	64,215	385 29	10,705	.....	10,705	42 82	.....
Overfield township,	770	98,069	588 42	22,978	.....	22,978	91 91	.....
Tunkhannock township,	5,975	311,324	1,868 00	45,528	.....	45,528	182 11	.....
Tunkhannock borough, 1st ward,	7,625	175,240	1,051 44	59,573	.....	59,573	238 29	.....
Tunkhannock borough, 2d ward,	6,825	135,094	810 56	130,532	.....	130,532	522 12	.....
Washington township,	2,460	193 607	1,161 64	15,780	.....	15,780	63 12	.....
Windham township,	2,675	185,099	1,110 59	29,575	.....	29,575	118 30	.....
Total,	$89,405	[illegible]	$21,819 01	$886,300		$886,300	$3,545 16	.....

YORK COUNTY.

Names of Assessment Districts.	Taxables.	Cleared land, acres.	Timber land, acres.	Value of all real estate.	Value of real estate exempt from taxation.	Value of real estate taxable.	Number and value of horses, mares, geldings and mules over the age of four years.		Number and value of neat cattle over the age of four years.	
							No.	Value.	No.	Value.
Carroll,	357	7,639	1,632	$408,013	$14,100	$393,913	318	$12,645	357	$7,180
Chanceford,	900	19,445	8,913	714,009	8,850	705,159	671	25,230	647	10,100
Codorus,	746	16,550	2,789	741,628	31,300	710,328	649	26,580	1,069	21,272
Conewago,	681	11,165	3,366	496,034	10,950	485,084	358	20,580	362	8,259
Dover,	850	22,204	2,969	1,060,442	11,925	1,048,517	787	41,715	944	19,768
East Hopewell,	391	9,463	3,306	391,878	6,990	384,888	360	13,015	259	5,100
East Manchester,	492	10,102	1,324	707,658	11,300	696,358	342	22,217	395	9,105
Fairview,	706	15,350	4,847	952,531	15,700	936,831	597	27,902	698	14,475
Fawn,	535	12,049	3,816	441,361	23,550	417,811	465	19,960	473	8,869
Franklin,	388	7,841	3,060	419,275	7,100	412,175	329	8,926	352	5,496
Heidelberg,	349	6,983	1,600	559,049	11,000	548,049	371	18,721	473	8,987
Hellam,	713	11,564	6,418	1,138,153	19,500	1,118,653	464	21,248	529	10,667
Hopewell,	424	12,883	2,137	536,385	16,600	519,785	502	19,940	364	7,280
Jackson,	614	11,917	1,984	830,624	10,900	819,724	484	26,615	614	15,179
Lower Chanceford,	747	14,064	9,701	627,135	36,050	591,085	630	23,164	576	12,756
Lower Windsor,	847	12,505	2,679	773,627	18,500	755,127	525	20,476	567	8,409
Manchester,	700	10,065	138	1,017,282	11,400	1,005,882	449	33,010	423	10,535
Manheim,	474	11,306	2,389	443,083	4,700	438,383	522	23,075	707	14,472
Monaghan,	332	5,636	1,558	259,645	11,200	248,445	241	6,161	256	3,154
Newberry,	744	15,363	2,003	557,287	15,590	541,697	494	22,051	508	10,414
North Codorus, 1st district,	497	9,547	953	516,360	8,500	507,860	383	17,140	531	11,117
North Codorus, 2d district,	287	7,859	811	401,216	4,100	397,116	278	13,720	429	8,334
North Hopewell,	394	9,373	1,729	334,212	29,900	304,312	287	11,693	286	5,720
Paradise,	463	11,063	1,127	565,217	10,000	555,217	405	19,010	539	12,445
Peach Bottom,	711	12,392	3,988	519,305	20,800	498,505	398	14,465	467	9,340
Penn,	671	8,515	495	906,487	4,800	901,687	349	22,601	448	10,142
Shrewsburg,	632	15,615	2,496	742,160	10,050	732,110	541	23,867	826	15,832
Springfield,	564	14,478	1,722	729,142	17,900	711,242	489	27,625	686	13,716
Spring Garden,	1,435	5,978	72	1,679,996	220,000	1,459,996	250	14,310	183	4,719
Springetsburg,	575	8,554	1,025	943,089	10,400	932,689	402	22,900	533	12,341
West Manchester,	704	12,613	403	1,416,263	12,300	1,403,963	473	22,745	601	13,134

West Manheim,	455	10,019	1,330	472,998	18,300	453,198	386	15,219	502	11,918
Warrington,	600	13,750	5,995	566,750	16,975	550,775	451	11,609	472	6,854
Washington,	469	14,761	1,899	629,840	20,800	609,040	532	18,953	686	14,657
Windsor,	798	14,661	2,238	823,657	13,400	810,257	475	18,315	525	10,500
York,	773	14,925	1,186	863,373	10,500	852,873	521	21,292	586	12,720
Dallaston,	300	491	.....	147,690	19,800	27,290	75	1,955	13	195
Delta,	237	.....	.....	219,965	30,200	189,765	89	3,270	13	320
Dillsburg,	261	195	.....	185,862	10,600	175,262	77	4,280	11	265
Dover,	203	257	.....	136,641	2,600	134,041	...	2,875	27	561
East Prospect,	89	206	.....	79,790	2,500	77,290	47	3,085	11	230
Fawn Grove,	92	76	136	59,828	2,500	54,328	57	2,125	57	935
Franklintown,	105	243	4	48,193	1,775	46,418	39	839	15	244
Glen Rock,	330	.....	.....	236,225	26,000	210,225	49	2,185	26	600
Goldsboro,	145	286	.....	96,165	2,975	93,190	32	1,505	14	285
Hanover—1st ward,	500	.....	.....	478,595	46,000	432,595	82	4,505	5	140
2d ward,	679	194	.....	715,683	23,500	692,183	118	4,655	7	175
3d ward,	280	21	.....	320,540	22,000	298,540	45	2,170	4	80
4th ward,	222	145	.....	254,530	10,000	244,530	27	1,620	29	770
Jefferson,	140	453	.....	94,295	6,700	87,595	48	1,872	34	680
Lewisberry,	99	183	.....	57,339	3,000	54,329	28	1,041	11	229
Loganville,	124	494	29	97,587	4,900	92,687	50	2,505	50	1,133
Manchester,	223	274	.....	137,380	10,250	127,140	51	2,195	22	459
New Freedom,	165	1,099	100	144,975	5,700	144,275	69	2,950	72	1,440
New Salem,	76	264	28	59,860	1,500	58,360	34	1,440	22	495
Railroad,	77	553	45	63,580	800	62,780	38	2,205	34	680
Red Lion,	269	.....	.....	161,103	13,000	148,103	72	2,265	5	95
Seven Valley,	133	841	116	117,060	2,300	114,760	48	2,910	63	1,360
Shrewsberry, North ward,	95	123	5	54,670	.....	54,670	19	980	13	195
Shrewsberry, South ward,	138	154	.....	94,795	16,000	78,795	41	1,285	17	245
Spring Grove,	245	312	79	262,068	8,400	253,668	83	2,780	15	292
Stewartstown,	208	149	.....	162,070	22,800	139,270	47	1,955	13	260
Wellsville,	100	105	.....	56,694	2,800	53,894	22	975	11	253
Winterstown,	70	1,074	181	74,820	1,700	73,120	50	1,485	57	709
Wrightsville,	698	40	.....	543,142	55,000	488,142	71	4,530	12	310
Yoe,	109	163	.....	48,780	3,600	45,180	13	445	3	35
York Haven,	120	427	.....	159,393	3,500	155,893	15	795	7	140
York city—1st ward,	804	.....	.....	1,183,595	143,100	1,040,495	132	6,005	..	...
2d ward,	512	.....	.....	1,817,715	275,000	1,542,715	125	12,325	1	50
3d ward,	446	.....	.....	1,269,498	191,000	1,078,498	185	14,725	.....	...
4th ward,	608	.....	.....	1,348,215	168,000	1,180,215	4	3,175	.....	...
5th ward,	459	.....	.....	440,500	10,000	430,500	68	3,175	.....	...
6th ward,	753	.....	.....	1,159,883	103,800	1,056,083	72	4,685	.....	...
7th ward,	790	.....	.....	781,695	24,000	757,695	30	2,335	.....	...
8th ward,	525	.....	.....	574,225	146,000	428,225	22	1,125	.....	...
9th ward,	1,467	.....	.....	1,165,247	35,000	1,130,747	134	4,875	3	75
10th ward,	685	.....	.....	548,225	42,000	466,225	44	2,800	.....	...
11th ward,	956	.....	.....	1,095,435	31,000	1,064,435	79	6,145	1	25
Total,	36,555	437,685	94,819	$41,862,225	$2,209 730	$39,652,495	18,720	$860,019	19,614	$397,783

YORK COUNTY—Continued.

Names of Assessment Districts.	Value of salaries and emoluments of office, offices, posts of profit, professions, trades and occupations.	Aggregate value of all property taxable for county purposes at the rate of ..... mills on the dollar.	Aggregate amount of county tax assessed at the rate of ..... mills on the dollar.	Amount of money at interest, including mortgages, judgments, bonds, notes, stocks, etc.	Value of stages, omnibuses, hacks, cabs, etc.	Aggregate value of property taxable for State purposes at four mills on the dollar, including money at interest, stages, omnibuses, hacks, cabs, etc.	Aggregate amount of State tax assessed.	Debt of county.
Carrol,	$11,005	$424,743	$1,698 97	$46,077	.....	$46,077	$184 31	.....
Chanceford,	36,169	776,658	3,106 63	122,587	.....	122,587	490 35	.....
Codorus,	24,345	782,525	3,130 10	228,220	.....	228,220	912 88	.....
Conewago,	15,795	529,718	2,118 87	56,708	.....	56,708	226 83	.....
Dover,	19,345	1,129,345	4,517 38	191,210	.....	191 210	764 84	.....
East Hopewell,	11,860	414,863	1,659 45	102,530	.....	102,530	410 12	.....
East Manchester,	15,895	743,575	2,974 30	119,417	$40	119,457	477 83	.....
Fairview,	15,485	994,693	3,978 77	131,730	.....	131,730	526 92	.....
Fawn,	14,230	466,970	1,843 88	87,395	.....	87,395	349 58	.....
Franklin,	7,290	433,887	1,735 55	33,745	.....	33,745	134 98	.....
Heidelberg,	12,080	587,837	2,351 35	92,192	.....	92,192	368 77	.....
Hellam,	22,820	1,173,388	4,693 55	409,315	.....	409,315	1,637 26	.....
Hopewell,	9,235	556,240	2,224 96	136 310	.....	136,310	545 24	.....
Jackson,	19,855	881,373	3,525 49	112,898	.....	112,898	451 59	.....
Lower Chanceford,	25,585	652,590	2,610 36	98,113	.....	98,113	392 45	.....
Lower Windsor,	44,375	828,387	3,313 55	175,445	100	175,545	702 18	.....
Manchester,	30,345	1,079,772	4,319 09	209,747	.....	209,747	838 99	.....
Manheim,	12,810	488,740	1,954 96	149,248	.....	149,248	596 99	.....
Monaghan,	9,205	266,965	1,067 86	27,327	.....	27,327	109 31	.....
Newberry,	23,028	597,190	2,388 76	85,720	.....	85,720	342 88	.....
North Codorus, 1st district,	17 105	553,222	2,212 89	60,108	.....	60,108	240 83	.....
North Codorus, 2d district,	7,020	426,190	1,704 76	84,495	.....	84,495	337 98	.....
North Hopewell,	12,400	334,125	1,336 50	51,007	.....	51,007	204 03	.....
Paradise,	15,815	602,487	2,409 95	97,953	70	98,023	392 09	.....
Peach Bottom,	23,210	545,520	2,182 08	70,730	.....	70,730	282 92	.....
Penn,	21,555	955,985	3,823 94	204,070	.....	204,070	816 28	.....

Shrewsburg,	17,238	789,047	3,156 19	102,427		102,427	409 71	
Springfield,	20,750	773,333	3,093 33	86,135		86,135	344 54	
Spring Garden,	63,375	1,542,400	6,169 60	269,385		269,385	1,077 54	
Springetsburg,	21,485	989,415	3,957 66	261,575		261,575	1,046 30	
West Manchester,	27,060	1,466,902	5,867 61	176,520		176,520	706 08	
West Manheim,	10,725	491,060	1,964 24	87,549		87,549	350 19	
Warrington,	10,435	579,073	2,316 29	72,405	20	72,425	289 70	
Washington,	11,380	654,010	2,616 04	113,030		113,030	452 12	
Windsor,	[illegible]	862,487	3,449 95	181,097		181,097	724 39	
York,	21,450	910,435	3,641 74	137,183		137,183	548 73	
Dallaston,	15,735	145,170	580 68	53,135	75	53,210	212 84	
Delta,	[illegible]	229,595	918 38	27,817	465	28,282	113 13	
Dillsburg,	[illegible]	200,717	802 87	55,580	725	56,305	225 22	
Dover,	[illegible]	149,345	597 38	130,955		130,955	523 82	
East Prospect,	[illegible]	86,240	344 96	26,108	200	26,308	105 23	
Fawn Grove,	3,920	64,518	256 07	52,987		52,987	211 95	
Franklintown,	[illegible]	52,652	210 61	13,752		13,752	55 01	
Glen Rock,	21,080	234,090	936 36	146,620		146,620	586 48	
Goldsboro,	7,935	102,915	411 66	24,888		24,888	99 55	
Hanover—1st ward,	31,905	469,205	1,876 82	237,380	1,100	238,480	953 92	
2d ward,	38,780	735,753	2,943 01	431,495	1,820	433,315	1,733 26	
3d ward,	21,550	322,340	1,289 36	145,385		145,385	581 54	
4th ward,	12,965	259,885	1,039 54	152,082		152,082	608 33	
Jefferson,	7,685	97,832	391 33	25,265		25,265	101 06	
Lewisberry,	6,790	62,380	249 52	13,650		13,650	54 60	
Loganville,	5,015	101,340	405 36	43,255	250	43,505	174 02	
Manchester,	12,410	142,195	568 78	64,075		64,070	256 30	
New Freedom,	10,615	158,680	634 72	25,327	[illegible]	[illegible]	101 39	
New Salem,	4,175	64,470	257 88	20,825		20,825	83 30	
Railroad,	2,945	68,670	274 68	33,000		33,000	132 00	
Red Lion,	[illegible]	174,738	698 95	29,526	217	29,743	118 97	
Seven Valley,	7,385	[illegible]	505 42	22,305		22,305	89 22	
Shrewsberry, North ward,	5,660	61,505	246 02	30,052		30,052	120 21	
Shrewsberry, South ward,	7,140	87,465	349 86	42,738	150	42,888	171 55	
Spring Grove,	13,145	269,885	1,079 54	80,665	350	81,015	324 06	
Stewartstown,	13,985	155,470	621 88	61,610	120	61,730	246 92	
Wellsville,	4,705	59,827	239 31	28,045		28,045	112 18	
Winterstown,	3,650	78,962	315 85	41,200		41,200	164 80	
Wrightsville,	41,300	534,282	2,137 13	60,245	100	60,345	241 38	
Yoe,	8,175	[illegible]	215 32	10,885		10,885	43 54	
York Haven,	6,319	163,078	652 31	1,000		1,000	4 00	
York city—1st ward,	55,695	[illegible]	4,408 78	279,435	930	280,365	1,121 46	
2d ward,	42,150	1,597,440	6,389 78	906,213		906,213	3,624 85	
3d ward,	33,490	[illegible]	4,506 85	138,448	545	138,993	555 97	
4th ward,	[illegible]	1,220,725	4,882 90	342,255	700	342,955	1,371 82	
5th ward,	28,415	462,090	1,848 36	64,215	1,225	65,440	261 76	
6th ward,	49,597	1,110,765	4,443 06	272,080	450	272,530	1,090 12	
7th ward,	36,905	776,535	3,106 14	428,255		428,255	1,713 02	
8th ward,	[illegible]	457,340	1,829 36	64,110		64,110	256 44	

YORK COUNTY—CONTINUED.

Names of Assessment Districts.	Value of salaries and emoluments of office, offices, posts of profit, professions, trades and occupations.	Aggregate value of all property taxable for county purposes at the rate of ..... mills on the dollar.	Aggregate amount of county tax assessed at the rate of ..... mills on the dollar.	Amount of money at interest, including mortgages, judgments, bonds, notes, stocks, etc.	Value of stages, omnibuses, hacks, cabs, etc.	Aggregate value of property taxable for State purposes at four mills on the dollar, including money at interest, wages, omnibuses, hacks, cars, etc.	Aggregate amount of State tax assessed.	Debt of county.
York city—9th ward,	69,010	1,204,687	4,818 75	301,767	320	302,087	1,208 35	.....
10th ward,	34,100	513,125	2,052 50	46,260	.....	46,200	184 80	.....
11th ward,	48,355	1,118,960	4,475 84	224,462	.....	224,462	897 85	.....
Total,	$1,569,817	$42,480,114	$169,920 46	$9,870,895	$9,967	$9,880,862	$39,523 45	$51,100

AMOUNT APPROPRIATED BY COUNTIES.

Below is given the amounts appropriated for the support of the poor in counties where the poor are a county charge. Also the amounts appropriated by the counties named for the construction and repairs of roads and bridges.

Names of Counties.	Amount appropriated by counties for the support of the poor.	Amount appropriated by counties for the construction and repair of streets, roads and bridges.
Adams,	$11,700 00	$5,181 18
Beaver,	22,000 00	
Bedford,	10,000 00	11,583 65
Berks,	55,602 15	
Blair,	30,000 00	
Bucks,	12,500 00	
Cambria,	25,000 00	12,400 51
Chester,	34,319 02	14,690 75
Clearfield,	2,966 06	11,093 12
Columbia,		92,447 79
Cumberland,	13,000 00	2,319 58
Dauphin,	36,000 00	27,616 00
Delaware,	30,000 00	
Erie,	45,573 96	
Fayette,	28,000 00	
Franklin,	15,386 17	1,182 56
Greene,	10,308 00	3,677 71
Huntingdon,	13,850 00	
Juniata,		5,611 80
Lancaster,	54,735 73	
Lebanon,	16,000 00	
Lehigh,	30,220 79	19,454 26
Mercer,	36,364 86	
Mifflin,	5,984 25	
Montgomery,	30,159 06	38,133 29
Montour,		1,526 46
Northampton,	18,000 00	
Perry,	8,432 89	7,300 29
Pike,		2,230 73
Somerset,	11,734 00	
Tioga,	22,154 22	35,483 71
Union,		19,536 41
Warren,	12,871 90	
Washington,	20,200 00	6,778 36
Wayne,		7,224 47
Westmoreland,	35,000 00	
York,	30,000 00	
Total,	$742,664 06	$325,472 24

CONSOLIDATED AND COMPARATIVE STATEMENT compiled from the annual reports made by the County Commissioners to the Secretary of Internal Affairs of the Commonwealth of Pennsylvania, for the years A. D. 1894 and 1895.

Names of Counties.	Number of taxables.		Cleared land, acres.		Timber land, acres.		Value of all real estate.		Value of real estate exempt from taxation.	
	1894.	1895.	1894.	1895.	1894.	1895.	1894.	1895.	1894.	1895.
Adams,	11,954	11,907	251,637	259,030	55,471	51,686	$11,833,769	$11,674,078	$761,735	$812,684
Allegheny,	206,495	209,237	.....	339,426	.....	30,097	443,701,549	496,942,325	47,769,154	65,654,330
Armstrong,	15,746	16,129	296,263	297,896	86,561	87,687	9,330,485	9,873,447	961,942	542,167
Beaver,	18,338	19,302	.....	203,561	.....	52,387	24,596,513	24,375,994	1,290,060	1,406,993
Bedford,	11,629	11,697	330,059	314,134	234,277	273,264	8,485,157	8,519,841	479,475	432,830
Berks,	48,087	48,723	430,518	418,404	82,790	90,463	73,524,866	75,922,510	4,029,179	5,243,215
Blair,	20,086	21,291	136,188	138,264	160,480	133,797	31,005,057	31,528,962	2,362,665	2,691,465
Bradford,	21,147	21,783	468,660	454,262	204,171	204,336	22,008,185	21,741,280	1,120,325	1,191,195
Bucks,	25,323	25,845	342,680	335,103	19,217	21,045	37,983,153	37,031,736	2,286,795	2,450,605
Butler,	17,463	15,660	365,672	381,148	103,528	90,176	12,756,493	13,681,627	699,630	909,615
Cambria,	18,715	19,877	328,103	121,402	72,256	289,737	22,935,194	24,965,129	2,000	1,165,625
Cameron,	2,287	2,340	42,043	44,452	188,946	188,071	1,026,155	942,106	106,550	110,050
Carbon,	11,134	13,111	82,646	65,846	109,743	100,292	3,880,797	6,139,237	131,651	468,293
Centre,	13,680	14,524	189,580	195,471	124,107	141,837	11,829,896	12,346,486	1,028,340	1,263,540
Chester,	26,473	27,277	388,438	387,422	52,474	52,596	51,122,419	49,907,610	2,680,744	2,934,138
Clarion,	9,381	9,622	284,471	287,628	75,378	71,547	8,893,116	8,981,270	801,445	903,760
Clearfield,	21,813	22,559	162,533	184,971	231,458	468,996	9,864,395	19,276,369	826,835	1,216,872
Clinton,	9,652	9,739	150,239	150,238	417,463	417,463	6,899,834	6,946,145	718,645	715,245
Columbia,	11,002	11,780	193,445	186,617	88,788	96,866	11,438,035	11,592,094	821,385	889,385
Crawford,	24,330	24,722	425,103	424,780	180,600	177,179	18,250,863	18,204,807	1,347,708	1,193,787
Cumberland,	17,276	17,376	231,176	239,841	40,057	72,505	23,207,812	21,976,172	1,457,415	1,398,945
Dauphin,	29,108	28,632	211,668	230,719	100,474	92,074	53,363,580	53,222,107	5,204,695	5,698,475
Delaware,	20,682	22,641	.....	.....	.....	.....	46,960,949	47,776,569	3,601,025	3,230,275
Elk,	6,496	7,580	108,919	115,063	394,895	377,451	3,503,210	3,732,633	342,765	337,875
Erie,	24,487	27,281	403,722	396,288	47,264	48,532	39,982,589	41,810,075	2,868,760	2,994,613
Fayette,	24,058	20,167	302,274	307,555	157,565	155,795	32,332,569	32,120,974	1,253,238	1,351,445
Forest,	2,524	2,580	139,501	178,902	141,993	103,083	2,011,473	2,317,434	91,572	89,750
Franklin,	16,725	17,037	291,044	292,887	134,250	134,701	17,481,783	17,293,500	753,125	698,295
Fulton,	3,291	3,562	114,072	112,667	185,630	124,141	861,615	935,027	.....	.....
Greene,	9,122	9,770	336,907	336,990	.....	.....	13,671,299	12,820,249	461,455	461,100
Huntingdon,	11,253	11,505	254,716	245,178	229,390	238,140	6,584,921	6,475,889	1,471,567	1,551,445
Indiana,	13,790	14,600	342,655	344,455	138,917	136,917	9,230,498	8,844,239	711,960	638,060
Jefferson,	16,023	17,822	200,565	258,430	187,985	187,985	14,265,126	13,575,329	707,040	515,515

Juniata,	5,411	5,601	139,182	144,319	85,916	75,209	5,024,776	4,783,769	214,336	209,605
Lackawanna,	57,491	59,031	229,142	199,626	23,993	38,068	26,916,848	28,650,204	3,290,009	3,099,997
Lancaster,	41,047	45,276	515,484	514,765	56,462	57,081	86,578,994	86,856,483	4,046,911	4,221,776
Lawrence,	15,053	15,234	186,783	208,149	19,221	16,268	15,506,036	16,933,911	1,053,775	926,350
Lebanon,	16,571	14,720	172,692	165,104	38,941	44,132	32,956,777	32,135,623	1,424,765	1,404,000
Lehigh,	28,081	28,453	187,209	171,492	16,909	14,837	35,585,069	35,195,836	2,199,590	1,871,325
Luzerne,	72,523	76,120	.....	282,542	.....	294,096	26,441,591	26,552,226	1,816,442	2,476,959
Lycoming,	23,504	24,442	239,059	230,013	504,603	497,775	20,468,283	20,149,292	1,663,409	1,783,575
McKean,	10,570	10,119	388,088	520,359	220,371	82,820	6,049,741	5,964,879	.....	.....
Mercer,	18,978	19,055	361,566	359,451	59,970	59,166	22,206,773	22,508,156	1,158,586	999,588
Mifflin,	7,078	7,294	145,982	146,402	127,498	127,269	3,519,590	3,473,156	307,020	309,053
Monroe,	6,814	7,015	139,587	110,597	59,609	133,882	6,063,059	6,223,508	57,136	326,939
Montgomery,	34,606	34,968	270,649	270,012	11,560	11,577	76,478,420	77,334,195	4,681,575	5,186,295
Montour,	4,800	4,980	59,561	59,629	13,411	14,629	3,706,982	3,133,968	1,726,400	1,225,778
Northampton,	30,709	32,423	190,124	190,216	20,896	22,101	45,325,055	44,705,800	4,634,620	4,739,065
Northumberland,	24,857	25,627	184,628	192,886	83,800	51,888	10,892,509	10,225,892	1,449,455	1,762,596
Perry,	9,506	9,663	150,817	147,978	149,658	160,509	8,258,049	7,538,874	522,700	479,115
Philadelphia,	276,977	282,247	.....	.....	.....	.....	82,164,481	86,[illegible],206	100,[illegible],004	104,[illegible],584
Pike,	3,485	3,540	25,053	28,231	318,472	318,656	1,091,040	1,087,169	51,933	53,418
Potter,	8,239	8,224	125,951	132,425	552,939	546,465	2,721,401	3,722,055	304,104	528,105
Schuylkill,	50,772	52,725	.....	181,691	.....	49,623	46,938,931	46,335,554	2,563,760	2,751,007
Snyder,	6,209	6,473	132,637	132,745	73,278	71,088	4,967,781	4,583,449	217,660	218,140
Somerset,	9,593	11,069	291,081	284,509	278,424	275,993	9,016,376	9,688,702	598,795	685,287
Sullivan,	3,019	3,135	124,658	124,608	146,880	152,680	1,319,844	1,849,563	70,300	114,950
Susquehanna,	12,810	13,006	318,704	319,648	160,770	158,168	3,864,931	4,048,630	241,861	356,675
Tioga,	17,465	17,319	372,486	400,291	29,200	30,185	10,[illegible],[illegible]	10,[illegible],[illegible]	2,[illegible],[illegible]	2,[illegible],[illegible]
Union,	6,971	6,816	101,705	98,200	73,[illegible]	85,[illegible]	4,[illegible],[illegible]	8,[illegible],[illegible]	374,[illegible]	502,[illegible]
Venango,	12,404	12,669	188,658	190,741	166,096	210,504	14,853,215	14,182,709	2,767,406	2,313,641
Warren,	10,815	11,145	257,097	283,457	193,532	141,708	9,708,776	11,281,375	545,604	1,036,895
Washington,	25,644	25,870	428,676	429,450	64,629	61,986	43,402,305	39,791,245	2,712,860	2,525,460
Wayne,	9,248	10,278	388,843	387,424	38,084	39,471	4,516,711	4,354,544	190,512	191,147
Westmoreland,	39,014	38,801	420,132	420,577	148,650	148,096	35,829,639	34,562,375	1,699,755	1,717,138
Wyoming,	6,083	5,895	104,612	104,451	76,594	74,637	3,696,175	3,590,437	232,605	189,700
York,	35,698	36,555	433,748	437,685	95,923	94,819	42,382,192	41,862,225	1,959,530	2,209,730
Total,	1,684,946	1,774,[illegible]	15,081,961	16,120,[illegible]	5,[illegible],[illegible]	5,[illegible],[illegible]	32,[illegible],001,[illegible]	32,741,[illegible],[illegible]	$24,[illegible],[illegible]	$270,920,[illegible]

15 B.

CONSOLIDATED AND COMPARATIVE STATEMENT—CONTINUED.

Names of Counties.	Value of real estate taxable.		Number and value of horses, mares, geldings and mules over the age of four years.				Number and value of neat cattle over the age of four years.			
			1891.		1895.		1891.		1895.	
	1894.	1895.	No.	Value.	No.	Value.	No.	Value.	No.	Value.
Adams,	$11,072,034	$10,861,394	9,000	$352,910	8,956	$281,152	9,864	$172,285	9,438	$169,536
Allegheny,	395,932,395	431,287,995	26,508	1,917,815	28,293	1,775,415	19,502	422,770	19,617	403,745
Armstrong,	8,368,543	9,331,280	7,176	266,810	7,318	169,887	9,379	105,088	8,932	105,800
Beaver,	23,306,453	22,969,001	7,026	314,061	6,851	265,216	8,173	135,361	8,289	136,071
Bedford,	8,005,682	8,037,011	6,881	322,512	7,045	302,445	8,011	119,165	8,029	125,511
Berks,	69,495,687	70,679,295	20,010	1,429,308	20,514	1,049,221	33,553	738,629	33,624	749,166
Blair,	28,642,392	28,837,497	5,471	311,117	5,552	250,896	6,030	130,965	5,870	128,178
Bradford,	20,887,860	20,550,085	12,229	562,760	12,724	496,570	23,569	342,395	23,309	351,430
Bucks,	35,696,358	34,581,131	15,011	1,173,385	14,718	1,436,760	21,231	633,950	20,565	615,950
Butler,	12,056,863	12,772,012	10,111	337,065	10,885	333,301	12,585	165,313	12,691	178,655
Cambria,	22,933,191	23,799,504	5,877	182,251	5,879	157,144	6,608	74,111	6,586	73,477
Cameron,	919,605	832,056	767	23,549	734	15,506	689	7,761	689	8,268
Carbon,	3,749,146	5,670,911	3,057	68,267	2,959	65,234	2,310	20,931	2,296	18,902
Centre,	10,801,556	11,082,946	6,890	305,687	7,128	262,087	7,816	109,184	7,868	115,670
Chester,	48,441,675	46,973,472	17,850	919,439	17,767	803,454	35,605	899,741	36,925	912,714
Clarion,	8,091,671	8,077,540	6,160	273,586	6,348	214,817	7,568	94,801	7,536	98,669
Clearfield,	9,037,560	18,059,497	7,011	332,233	6,801	285,341	8,138	103,161	8,017	84,255
Clinton,	6,181,189	6,230,900	3,690	178,812	3,639	158,120	3,679	70,255	3,633	69,221
Columbia,	10,616,155	10,702,709	6,197	283,992	6,693	244,823	5,522	88,899	5,457	88,398
Crawford,	16,903,155	17,011,020	12,348	491,461	12,510	382,684	21,283	266,914	19,101	238,201
Cumberland,	21,750,397	20,577,227	9,425	536,594	10,014	353,011	9,308	175,650	9,561	185,127
Dauphin,	48,158,885	47,523,632	8,902	479,886	8,624	399,751	9,756	209,940	9,459	199,482
Delaware,	43,359,924	44,546,291	7,700	418,333	7,421	363,060	12,497	265,882	11,940	254,114
Elk,	3,160,415	3,291,758	2,182	58,650	1,906	49,277	2,255	23,035	2,129	21,570
Erie,	37,113,829	38,815,162	12,299	676,729	12,493	652,835	19,975	368,735	19,509	359,121
Fayette,	31,079,331	30,769,529	9,459	404,528	8,998	374,661	8,438	126,825	8,607	133,314
Forest,	1,919,901	2,227,684	1,384	54,017	1,381	42,564	1,275	12,750	1,108	14,080
Franklin,	16,728,658	16,595,205	11,491	466,653	11,664	384,627	11,435	154,940	11,356	151,864
Fulton,	861,615	935,027	2,548	59,158	2,731	59,145	3,056	28,851	3,082	32,208
Greene,	13,209,844	12,259,149	7,426	269,313	7,578	236,892	7,233	99,789	7,374	103,001
Huntingdon,	5,113,254	4,924,444	5,967	167,052	5,918	146,296	5,926	86,883	5,981	86,219

Indiana,	8,518,538	8,206,179	7,913	215,114	7,784	160,926	3,302	97,084	8,933	[illegible]
Jefferson,	13,558,086	13,059,814	6,547	283,865	6,534	229,586	6,960	82,067	6,718	86,778
Juniata,	4,810,440	4,574,764	3,785	126,124	3,753	92,694	3,360	43,688	3,170	43,444
Lackawanna,	23,620,939	25,550,207	10,355	409,573	20,913	406,605	16,926	78,902	6,279	70,731
Lancaster,	82,532,053	82,334,707	26,804	1,690,281	26,826	1,363,400	33,788	729,580	34,502	742,930
Lawrence,	14,452,261	16,007,561	5,979	237,496	6,110	215,288	6,678	102,697	6,759	111,249
Lebanon,	31,532,012	30,731,623	7,057	487,671	7,114	253,764	8,013	157,590	8,688	186,709
Lehigh,	33,385,479	33,324,511	49,086	501,662	9,130	424,481	10,826	267,446	10,391	255,954
Luzerne,	21,928,479	24,475,271	15,672	414,710	15,926	416,195	8,707	84,051	7,865	79,955
Lycoming,	18,804,874	18,365,717	10,143	388,867	10,349	349,526	9,438	133,967	8,312	133,744
McKean,	6,049,741	5,994,879	4,521	93,028	4,564	112,446	4,267	43,850	4,335	44,900
Mercer,	21,049,928	21,708,568	9,672	493,598	10,253	411,579	11,477	224,192	11,911	236,529
Mifflin,	3,212,570	3,163,471	4,223	84,697	4,164	68,540	4,264	34,539	3,478	34,654
Monroe,	6,005,953	5,996,569	3,717	186,993	3,727	158,740	3,842	72,826	3,403	65,262
Montgomery,	71,796,845	72,147,960	18,489	1,177,840	18,873	964,860	20,170	626,170	25,328	611,030
Montour,	1,980,582	1,908,190	2,328	48,414	2,341	42,051	2,145	22,244	2,249	21,549
Northampton,	40,690,415	39,966,735	9,814	592,640	9,918	535,899	20,785	276,682	10,640	278,716
Northumberland,	9,443,354	8,463,296	8,766	249,662	9,007	195,689	7,870	70,840	6,601	68,511
Perry,	7,735,349	7,959,759	4,762	264,159	5,015	168,301	4,179	70,792	4,364	68,494
Philadelphia,	766,446,287	780,149,612	.....	3,484,155	.....	2,758,982	.....	.....	.....	.....
Pike,	1,039,107	1,033,751	1,445	32,751	1,471	34,934	1,254	22,270	1,944	21,520
Potter,	2,417,297	3,193,950	4,781	46,863	4,847	42,417	4,146	28,644	5,050	23,278
Schuylkill,	44,375,191	42,584,547	12,377	608,627	12,241	500,977	8,532	171,400	7,814	156,280
Snyder,	4,750,221	4,365,329	3,859	147,903	4,088	115,237	3,566	54,298	3,784	54,591
Somerset,	8,417,581	9,063,415	7,467	283,014	7,619	233,230	9,005	135,062	9,834	133,011
Sullivan,	1,249,544	1,734,613	2,049	81,780	1,887	56,070	1,148	31,146	2,576	30,912
Susquehanna,	3,617,070	3,691,955	7,514	181,741	7,549	187,803	20,664	207,682	20,926	208,886
Tioga,	14,002,855	14,786,449	9,485	473,741	9,945	373,055	14,649	151,332	14,901	225,065
Union,	3,833,002	3,768,633	3,897	94,675	2,967	147,972	4,222	43,300	4,443	46,352
Venango,	12,085,809	11,869,068	6,996	264,062	7,114	248,747	7,538	84,685	7,171	97,372
Warren,	9,163,172	9,241,480	6,075	235,297	6,013	230,928	8,132	133,940	8,360	134,658
Washington,	40,789,445	37,265,785	13,642	718,775	14,165	593,466	15,094	312,761	15,139	277,965
Wayne,	4,326,202	4,163,397	5,356	119,447	5,819	120,153	11,368	85,700	11,582	82,558
Westmoreland,	34,129,884	32,847,337	15,180	479,837	14,684	405,753	14,939	200,436	14,437	229,492
Wyoming,	3,463,570	3,400,737	3,437	99,692	3,444	91,872	5,224	47,995	5,107	54,192
York,	40,422,662	39,652,495	18,242	1,046,901	18,720	861,419	19,531	526,745	19,614	397,782
Total,	$2,389,232,748	$2,471,018,204	550,134	$30,162,309	576,767	$25,403,400	672,023	$11,595,282	667,788	$11,660,891

CONSOLIDATED AND COMPARATIVE STATEMENT—CONTINUED.

Names of Counties.	Value of salaries and emoluments of office. offices, posts of profit, professions, trades and occupations.		Aggregate value of all property taxable for county purposes.		Aggregate amount of county tax assessed.		Amount of money at interest, including mortgages, judgments, bonds, notes, stocks, etc.	
	1894.	1895.	1894.	1895.	1894.	1895.	1894.	1895.
Adams,	$399,035	$395,414	$11,996,264	$11,707,496	$41,986 92	$40,976 23	$2,290,422	$2,334,518
Allegheny,	47,191,285	44,191,415	445,555,905	477,756,765	891,111 81	955,513 53	73,176,556	75,764 190
Armstrong,	312,357	318,223	8,992,798	9,925,190	67,445 98	74,438 92	1,515,725	1,374,563
Beaver,	1,666,025	1,731,025	25,421,900	25,101,313	76,278 10	87,888 54	3,002,257	2,839,938
Bedford,	388,070	366,125	8,835,429	8,830,792	53,012,59	52,984 75	1,513,548	1,446,640
Berks,	3,834,376	5,469,945	75,498,600	77,947,630	188,746 50	155,895 36	16,349,520	16,194.670
Blair,	2,036,521	2,035,526	31,120,995	31,252,097	124,483 97	125,008 34	2,829,340	2,631,004
Bradford,	368,645	403,485	22,161,660	21,801,570	77,565 61	87,206 28	3,130,687	3,104,483
Bucks,	2,578,225	2,663,875	40,381,918	39,297,716	111,333 73	108,069 01	9,401,295	9,465,841
Butler,	343,226	617,343	12,902,467	13,901,911	51,609 88	41,705 73	2,626,798	2,945,208
Cambria,	1,739,030	1,737,625	24,928,616	25,767,750	99,714 46	103,071 00	1,672,833	1,606,633
Cameron,	71,567	75,700	1,022,482	931,530	19,938 39	18,234 84	143,911	115,380
Carbon,	774,347	826,525	4,612,691	6,581,605	55,352 31	65,816 05	1,130,553	1,315,400
Centre,	471,465	474,545	11,687,892	11,935,248	35,063 67	35,805 74	2,554,658	2,756,258
Chester,	2,866,575	2,859,840	53,127,430	51,549,480	132,818 61	128,873 70	10,554,675	10,796 716
Clarion,	450,692	458,316	8,190,750	8,849,312	53,464 52	39,822 11	1,957,722	1,708,222
Clearfield,	953,996	1,919,900	10,426,950	20,348,993	72,988 66	81,395 96	1,272,437	1,077,019
Clinton,	352,630	357,872	6,782,286	6,816,103	47,476 13	47,712 81	1,146,415	1,163 479
Columbia,	1,002,450	956,400	11,991,991	11,992,339	41,971 93	29,982 34	1,307,721	1,472,610
Crawford,	243,711	182,856	17,912,680	17,821,253	107,476 08	106,927 52	3,256,155	3,171,533
Cumberland,	1,057,311	1,074,849	23,549,952	22,190,214	58,799 88	55,475 53	3,059,798	3,487,617
Dauphin,	2,654,277	2,637,930	51,502,988	50,760,795	180,260 46	203,043 18	6,336,382	5,925,608
Delaware,	2,282,550	2,317,765	46,326,689	47,483,733	162,143 43	166,193 07	8,597,290	7,681,200
Elk,	211,130	227,963	3,453,260	3,693,568	34,532 60	36,935 68	393,126	379,507
Erie,	1,297,767	1,352 234	39,457 060	41,179,652	78,914 12	102,949 13	7,288,482	7,146,487
Fayette,	1,948,010	1,940,230	33,558,694	33,217,764	167,793 17	166,108 82	4,647,317	4,303,452
Forest,	90,464	99,880	2,077,132	2,384,198	20,771 32	21,457 60	140,131	164,492
Franklin,	410,005	455,185	17,760,256	17,586,881	53,280 72	52,760 62	3,838,006	3,706,663
Fulton,	7,490	10,810	957,114	1,037,190	9,571 14	10,371 90	207,685	218 987
Greene,	165,030	201,210	13,733,976	12,900 252	61,802 89	58,051 05	1,141,763	1,149,209
Huntingdon,	291,356	286,625	5,658,645	5,443,584	73,562 69	76,210 17	1,525,377	1,471,915

Indiana,	331,088	326,549	9,161,844	8,795,984	16,[illegible] 22	32,775 [illegible]	1,566,610	1,486,341
Jefferson,	631,510	777,892	14,562,463	14,145,070	65,531 07	88,406 69	1,140,689	1,127,779
Juniata,	141,869	136,795	5,122,121	4,847,697	23,049 52	29,056 18	527,587	600,476
Lackawanna,	2,540,443	2,340,625	26,662,027	28,[illegible] 442	159,972 16	171,468 86	[illegible]	[illegible] 571
Lancaster,	[illegible]	[illegible]	84,951,904	84,141,037	212,379 88	211,102 61	[illegible]	[illegible] 618
Lawrence,	922,372	974,[illegible]	15,714,436	17,[illegible]	[illegible]	69,582 47	[illegible]	[illegible] 402
Lebanon,	819,201	935,390	32,946,474	32,126,886	57,656 31	56,222 00	3,947,333	3,944,303
Lehigh,	2,975,885	3,007,230	37,121,842	37,042,176	92,854 [illegible]	92,[illegible] 29	[illegible]	[illegible] 268
Luzerne,	2,999,899	2,849,956	[illegible]	27,[illegible]	158,023 78	194,[illegible] 85	[illegible]	7,084,187
Lycoming,	1,607,597	1,816,835	20,935,305	20,[illegible]	146,[illegible] 62	144,612 27	4,009,113	4,206,306
McKean,	393,667	386,060	6,780,284	6,[illegible]	[illegible]	[illegible] 41	[illegible]	1,757,358
Mercer,	628,367	668,015	22,396,085	23,024,701	100,782 38	103,611 15	2,155,544	2,189,236
Mifflin,	163,678	165,569	3,495,484	[illegible]	[illegible]	[illegible] 71	[illegible]	[illegible]
Monroe,	668,346	695,019	6,924,118	[illegible]	[illegible]	[illegible]	[illegible]	1,079,805
Montgomery,	3,379,570	3,310,329	76,980,725	77,[illegible]	[illegible]	[illegible]	[illegible]	[illegible]
Montour,	73,198	72,200	2,124,428	2,044,180	[illegible]	[illegible]	[illegible]	[illegible]
Northampton,	3,322,804	3,697,085	45,062,501	44,148,[illegible]	[illegible]	[illegible]	[illegible]	[illegible]
Northumberland,	790,920	698,485	10,254,816	[illegible]	[illegible]	[illegible]	[illegible]	[illegible]
Perry,	626,556	554,971	8,696,847	7,851,725	34,787 40	39,258 72	1,007,818	884,654
Philadelphia,	[illegible]	[illegible]	769,930,542	782,677,694	13,784,967 77	14,027,011 74	306,279,598	309,563,141
Pike,	113,383	116,130	1,210,491	1,296,205	[illegible]	[illegible]	[illegible]	[illegible]
Potter,	21,366	24,245	2,509,491	3,284,890	37,537 87	65,697 80	666,140	652,369
Schuylkill,	4,624,200	2,137,950	[illegible]	[illegible]	[illegible]	[illegible]	[illegible]	[illegible]
Snyder,	323,517	344,114	5,275,939	4,879,271	21,103 73	19,517 69	642,002	604,934
Somerset,	307,475	312,970	9,143,732	9,687,626	45,718 66	48,438 13	2,023,181	2,056 115
Sullivan,	56,000	1,670	1,418,270	1,823,805	14,182 70	14,589 82	183,464	201 138
Susquehanna,	83,795	108,575	4,094,288	4,197,219	40,942 88	41,972 19	1,768,285	1,842,722
Tioga,	610,950	588,005	15,218,678	14,972,544	76,093 39	104,807 81	2,375,369	2,321,345
Union,	406,000	393,725	4,376,977	8,549,114	35,015 82	29,921 90	1,215,591	1,165,087
Venango,	464,900	495,000	12,897,405	12,710,048	64,486 03	63,550 24	2,791,176	2,868,592
Warren,	363,020	468,177	[illegible]	[illegible]	[illegible]	[illegible]	[illegible]	[illegible]
Washington,	1,930,761	2,069,872	[illegible]	[illegible]	[illegible]	[illegible]	[illegible]	[illegible]
Wayne,	176,675	170,828	4,508,954	4,[illegible]	[illegible]	[illegible]	1,969,400	1,[illegible]
Westmoreland,	1,941,683	1,876,653	36,751,840	55,406,335	183,759 21	193,922 41	5,513,282	5,019 528
Wyoming,	15,[illegible]	[illegible]	[illegible]	[illegible]	[illegible]	[illegible]	[illegible]	[illegible]
York,	1,429,882	1,569,817	43,295,178	42,480,114	173,183 69	169,920 46	9,588,409	9,870,895
Total,	$114,414,918	$112,827,751	$2,545,500,758	$2,621,047,121	$19,935,994 04	$20,387,168 08	$616,043,452	$620,020,507

CONSOLIDATED AND COMPARATIVE STATEMENT—Continued.

Names of Counties.	Value of stages, omnibuses, hacks, cabs, etc.		Aggregate value of property taxable for State purposes at the rate of four mills on the dollar, including money at interest, stages, omnibuses, etc.		Aggregate amount of State tax assessed.		Debt of county.	
	1894.	1895.	1894.	1895.	1894.	1895.	1894.	1895.
Adams,	$4,279	$3,145	$2,294,701	$2,337,663	$9,178 84	$9,350 65	$16,817 24	$13,835 46
Allegheny,	91,640	98,195	73,268,196	75,862,385	293,072 78	303,449 54	4,006,300 87	3,659,058 77
Armstrong,	2,545	3,350	1,518,270	1,377,913	6,073 08	5,511 11	74,335 84	64,565 84
Beaver,	8,670	7,560	3,010,927	2,847,498	12,044 01	11,390 17	26,000 00	26,000 00
Bedford,	4,045	5,430	1,517,593	1,452,070	6,070 36	5,808 25	1,800 00	4,400 00
Berks,	.....	7,040	16,349,520	16,201,710	65,398 10	64,806 84	55,373 44	54,073 44
Blair,	2,790	3,260	2,832,130	2,634,264	11,328 52	10,537 03	131,275 00	146,600 00
Bradford,	4,250	3,110	3,134,937	3,107,593	12,539 75	12,430 37	No debt.	No debt.
Bucks,	4,250	7,560	9,408,385	9,473,401	37,633 51	37,893 46	No debt.	No debt.
Butler,	6,535	7,802	2,633,333	2,953,010	10,533 30	11,811 99	No debt.	No debt.
Cambria,	8,805	8,155	1,681,638	1,614,788	6,726 55	6,459 15	10,000 00	10,000 00
Cameron,	.....	.....	143,911	115,380	575 65	461 52	34,000 00	35,626 11
Carbon,	880	2,220	1,131,433	1,317,620	4,525 73	5,270 48	88,000 00	149,500 00
Centre,	3,225	4,527	2,557,883	2,760,785	10,231 53	11,043 14	No debt.	No debt.
Chester,	12,730	12,695	10,567,405	10,809,411	42,269 62	43,237 64	78,025 00	78,025 00
Clarion,	3,520	4,965	1,961,242	1,713,187	7,844 97	6,852 76	No debt.	No debt.
Clearfield,	10,932	9,334	1,283,369	1,086,353	5,133 47	4,345 44	151,800 00	151,800 00
Clinton,	2,475	2,625	1,148,890	1,166,104	4,595 53	4,659 34	180,000 00	180,000 00
Columbia,	3,390	3,445	1,311,111	1,476,055	5,243 98	5,903 93	162,000 00	156,500 00
Crawford,	7,439	6,492	3,263,594	3,178,025	13,054 32	12,712 10	101,000 00	155,528 00
Cumberland,	5,122	4,055	3,064,920	3,491,672	12,259 68	13,967 09	No debt.	No debt.
Dauphin,	685	4,945	6,337,067	5,930,553	25,348 26	23,722 21	252,500 00	252,500 00
Delaware,	5,150	2,500	8,602,440	7,683,700	34,409 76	30,694 80	420,100 00	420,100 00
Elk,	2,127	1,658	395,253	381,165	1,581 02	1,524 59	20,000 00	24,000 00
Erie,	9,135	9,030	7,297,617	7,155,517	29,190 51	28,622 10	No debt.	No debt.
Fayette,	8,890	9,265	4,656,207	4,312,717	18,624 81	17,250 86	314,000 00	305,000 00
Forest,	670	1,220	140,801	165,712	563 21	662 84	32,000 00	26,000 00
Franklin,	5,105	6,565	3,843,111	3,713,228	15,372 40	14,852 89	No debt.	No debt.

Fulton,			207,685	218,987	$30 75	$75 95	1,910 00	2,542 10
Greene,	2,000	1,500	1,143,763	1,150,709	4,575 05	4,602 78	No debt.	No debt.
Huntingdon,	1,420	520	1,726,797	1,472,435	6,107 18	5,889 74	134,129 15	126,017 00
Indiana,	6,020	4,955	1,511,630	1,411,296	6,046 52	5,645 23	70,000 00	42,757 56
Jefferson,	3,215	4,420	1,143,904	1,132,199	4,575 61	4,528 80	101,000 00	126,000 00
Juniata,	1,185	420	528,772	600,896	2,115 09	2,403 59	122,226 92	126,199 72
Lackawanna,	21,535	11,379	5,332,351	5,353,953	21,329 41	23,415 82	160,000 00	No debt.
Lancaster,	11,970	9,735	21,477,053	21,204,353	85,908 17	84,817 38	167,100 00	170,800 00
Lawrence,	9,080	11,185	2,242,463	2,362,588	8,929 61	9,450 35	No debt.	No debt.
Lebanon,	890	2,175	3,948,127	3,946,478	15,792 91	15,785 93	52,750 00	15,785 00
Lehigh,	4,926	3,725	6,387,423	6,428,993	26,349 68	25,715 88	No debt.	No debt.
Luzerne,	4,836	8,454	7,702,081	7,689,941	30,252 36	30,759 75	75,000 00	75,000 00
Lycoming,	990	3,002	4,010,123	4,399,307	16,040 46	17,597 34	460,425 00	590,895 00
McKean,			1,649,979	1,737,358	6,599 89	6,949 45	33,000 00	No debt.
Mercer,	10,145	7,955	2,165,089	2,197,191	8,662 75	8,788 69	48,122 03	61,464 57
Mifflin,	2,084	1,785	1,290,040	1,134,717	4,800 12	4,538 82	93,300 00	93,300 00
Monroe,	1,585	710	915,299	1,085,515	3,661 21	4,432 05	76,800 00	76,800 00
Montgomery,	17,495	12,510	18,836,001	18,647,055	75,326 46	74,588 22	77,000 00	77,000 00
Montour,	2,005	1,800	717,184	576,012	2,068 74	2,304 08	28,000 00	21,000 00
Northampton,	8,955	8,257	6,762,878	7,061,824	27,051 51	28,247 26	No debt.	No debt.
Northumberland,	5,105	3,765	3,908,750	3,856,221	15,634 58	15,424 86	55,000 00	75,000 00
Perry,	2,898	1,925	1,010,716	886,579	4,042 86	3,546 29	123,035 42	128,161 42
Philadelphia,	167,560	143,835	306,447,158	309,706,976	1,225,788 70	1,238,827 93	54,350,790 86	53,911,338 98
Pike,	2,150	2,160	307,257	213,029	1,229 03	852 08	6,000 00	3,000 00
Potter,			666,140	652,369	2,662 98	2,609 47	18,000 00	45,000 00
Schuylkill,	5,295	10,660	3,045,195	2,971,824	11,561 85	11,887 32	766,000 00	705,600 00
Snyder,	150		642,172	604,934	2,568 62	2,419 73	12,701 63	7,608 72
Somerset,	2,085	1,905	2,025,266	2,058,020	8,101 10	8,232 08	5,500 00	No debt.
Sullivan,		60	183,464	201,198	733 86	804 74	33,000 00	33,000 00
Susquehanna,	1,538	1,248	1,769,823	1,843,970	7,079 29	7,375 84	No debt.	No debt.
Tioga,	3,088	2,199	2,375,497	2,325,344	9,501 84	9,301 20	148,600 00	160,000 00
Union,	1,245	1,080	1,216,826	1,166,167	4,867 33	4,664 67	11,000 00	39,000 00
Venango,	6,260	6,155	2,797,436	2,874,747	11,189 74	11,498 98	No debt.	No debt.
Warren,	10,450	10,760	1,523,182	1,393,071	6,092 65	5,572 24	96,500 00	96,500 00
Washington,	7,039	6,910	6,316,567	6,036,387	25,266 30	24,399 28	No debt.	No debt.
Wayne,	3,595	2,000	1,063,995	1,257,957	4,255 97	5,031 54	45,150 00	19,585 32
Westmoreland,	12,570	10,025	5,025,852	5,029,553	22,104 42	20,118 26	165,500 00	143,500 00
Wyoming,	570		993,667	886,300	3,974 67	3,545 16	No debt.	No debt.
York,	11,182	9,967	9,599,591	9,880,862	38,398 36	39,523 45	71,500 00	51,500 00
Total,	$570,061	$554,467	$616,613,513	$620,574,974	$2,466,451 31	$2,482,507 52	$63,743,368 40	$62,937,468 01

NOTE.—The counties of Allegheny, Crawford, Delaware, Luzerne and Schuylkill assess stages, omnibuses, hacks, etc., for county purposes. Lackawanna devotes $10,379 of this fund to county purposes and $11,379 of same fund for State purposes.

TAX REPORTS.

The following tables give the returns made by the Commissioners of sixty-one counties of the Commonwealth, to the Secretary of Internal Affairs, showing the entire amount of taxes collected or worked out for the maintenance of State, county, city, ward, borough and township governments; the total amount collected for the support of the poor; the total amount collected for the construction and repairs of roads and bridges; the amount collected for school purposes; the amount collected on personal property, on occupations and for licenses; the amount collected on the real estate of railroad corporations; the amount collected on the real estate of corporations other than railroads, and the amount collected on the real estate of limited partnerships, in the several assessment districts in the Commonwealth, between the first day of June, 1894, and the thirty-first day of May, 1895, made pursuant to the Act of Assembly, approved the ninth day of May, A. D. 1889.

ADAMS COUNTY.

Names of Assessment Districts.	First Division. Showing the amount of taxes collected in the county for all purposes.					Second Division. Showing a specific return of all taxes on the subjects named.				
	No. 1.	No. 2.	No. 3.	No. 4.	No. 5.	No. 6.	No. 7.	No. 8.	No. 9.	No. 10.
	Amount of taxes collected for the support of the poor.	Amount of taxes collected for the construction and repairs of streets, roads and bridges.	Amount of taxes collected for schools and school purposes, not including any appropriation received from the State.	Amount of taxes collected for any purpose not embraced in columns 1, 2 and 3, whether the same be State, county or local taxes.	Total amount of taxes collected for all purposes, as set forth in the four preceding columns.	Amount of taxes collected on personal property.	Amount of taxes collected on occupations.	Amount of taxes collected on licenses of all kinds, including wholesale and retail liquor licenses.	Amount of taxes collected on the real estate of railroad corporations.	Amount of taxes collected on the real estate of corporations other than railroads, including limited partnerships.
Bendersville borough,	.....	$291 19	$260 04	$591 14	$1,142 37	$173 08	$64 20	$184 00	.....	.....
Berwick,	.....	209 00	233 68	1,416 79	1,859 47	709 30	42 91	352 00	.....	.....
Berwick township,	.....	329 59	409 35	987 15	1,726 09	247 80	36 95	.....	.....	.....
Butler township,	.....	1,817 88	1,597 73	1,993 69	5,409 30	449 57	104 35	143 00	.....	.....

Conowago township,	.....	816 29	501 01	2,022 91	3,340 21	297 52	97 37	7 00	.....	.....
Cumberland township,	.....	2,306 13	1,590 11	2,576 05	6,472 29	486 20	101 92	157 00	.....	.....
East Berlin borough,	.....	1,105 09	497 91	1,876 24	3,479 24	585 26	129 88	[illegible]	.....	.....
Franklin township,	.....	2,102 12	1,793 76	3,866 29	7,762 17	1,[illegible] 76	219 78	286 50	.....	.....
Freedom township,	.....	790 13	540 22	886 80	2,217 15	236 13	29 12	7 00	.....	.....
Germany township,	.....	674 67	568 46	1,744 82	2,987 95	329 63	53 68	17 00	.....	.....
Gettysburg borough, 1st ward,	.....	2,118 64	883 15	2,930 95	5,932 74	997 77	402 60	[illegible]	$19 2[illegible]	.....
Gettysburg borough, 2d ward,	.....	1,913 30	819 40	2,744 80	5,477 50	705 84	354 30	910 [illegible]	30 00	.....
Gettysburg borough, 3d ward,	.....	1,245 15	790 12	1,469 45	3,504 72	269 36	295 74	[illegible]	.....	.....
Hamilton township,	.....	445 30	625 33	1,430 65	2,501 28	217 23	43 75	7 00	.....	.....
Hamiltonban township,	.....	1,441 31	1,613 13	2,501 25	5,555 69	386 20	237 36	199 50	29 76	.....
Highland township,	.....	1,176 77	732 40	947 49	2,856 66	275 79	27 50	17 00	.....	.....
Huntingdon township,	.....	1,641 90	1,400 00	2,307 16	5,349 06	459 68	96 60	114 00	.....	.....
Latimore township,	.....	1,820 41	1,623 36	1,[illegible] 32	[illegible]	[illegible]	[illegible]	28 00	.....	.....
Liberty township,	.....	830 86	957 00	1,223 17	3,011 03	357 82	44 75	14 00	21 67	.....
Littlestown borough,	.....	[illegible]	921 13	1,898 [illegible]	[illegible]	614 22	238 14	537 50	.....	.....
McSherrystown borough, 1st ward,	.....	500 82	117 87	812 50	1,431 [illegible]	[illegible]	[illegible]	238 00	.....	.....
McSherrystown borough, 2d ward,	.....	520 10	121 13	810 50	1,451 73	107 34	83 02	336 00	.....	.....
Menallen township,	.....	2,224 30	1,630 45	1,825 92	5,680 67	423 81	99 27	31 00	.....	.....
Mountjoy township,	.....	1,169 06	816 21	2,149 91	4,135 18	417 73	70 91	21 00	.....	.....
Mountpleasant township,	.....	1,[illegible] 21	1,731 56	3,045 58	6,112 35	805 06	61 46	199 00	.....	.....
New Oxford borough,	.....	1,053 05	542 18	1,716 07	3,381 30	451 00	149 86	507 00	.....	.....
Oxford township,	.....	837 61	95 00	1,628 10	2,560 71	227 06	82 64	7 00	.....	.....
Reading township,	.....	1,357 54	1,066 40	2,[illegible] 59	4,729 53	467 10	73 27	109 00	.....	.....
Straban township,	.....	1,667 69	1,458 39	2,708 07	5,834 06	510 19	110 95	66 00	.....	.....
Tyrone township,	.....	1,013 47	1,206 41	1,563 96	3,783 84	313 98	49 54	24 00	.....	.....
Union township,	.....	491 03	1,624 13	2,261 42	4,379 58	452 78	39 30	14 00	.....	.....
York Springs borough,	.....	107 85	355 13	835 51	1,298 49	102 73	37 45	361 00	.....	.....
Total,	.....	$36,376 37	$29,122 15	$59,051 32	$124,549 84	13,658 73	$3,634 79	$6,759 50	$100 63	.....

Amount appropriated by the county for the support of the poor, $14,700.
Amount appropriated by the county for building and repairing bridges, $5,181.48.

ALLEGHENY COUNTY.

Names of Assessment Districts.	First Division. Showing the amount of taxes collected in the county for all purposes.					Second Division. Showing a specific return of all taxes on the subjects named.				
	No. 1.	No. 2.	No. 3.	No. 4.	No. 5.	No. 6.	No. 7.	No. 8.	No. 9.	No. 10.
	Amount of taxes collected for the support of the poor.	Amount of taxes collected for the construction and repairs of streets, roads and bridges.	Amount of taxes collected for schools and school purposes, not including any appropriation received from the State.	Amount of taxes collected for any purpose not embraced in columns 1, 2 and 3, whether the same be State, county or local taxes.	Total amount of taxes collected for all purposes, as set forth in the four preceding columns.	Amount of taxes collected on personal property.	Amount of taxes collected on occupations.	Amount of taxes collected on licenses of all kinds, including wholesale and retail liquor licenses.	Amount of taxes collected on the real estate of railroad corporations.	Amount of taxes collected on the real estate of corporations other than railroads, including limited partnerships.
Pittsburg—1st ward,			$3,728 00	$260,794 10	$264,522 10	$26,178 40	$373 10	$40,721 00		$27,685 87
2d ward,			2,547 00	296,198 44	298,745 44	23,372 58	590 80	44,360 60	$1,508 25	20,147 70
3d ward,			5,620 00	484,375 21	489,995 21	3,341 08	259 00	49,882 00	614 25	32,962 52
4th ward,			6,663 00	386,445 48	393,108 48	1,373 92	382 70	27,444 00	3,231 75	18,314 50
5th ward,			4,052 00	79,268 69	83,320 69	447 18	513 80	26,188 00	140 25	132 32
6th ward,			11,351 00	118,495 54	129,846 54	1,653 98	1,356 90	16,366 00	4,945 12	5,408 25
7th ward,				67,182 79	67,182 79	431 64	1,002 30	13,411 50		374 62
8th ward,			649,030 00	74,696 60	723,726 60	2,117 54	1,230 30	9,429 50		
9th ward,				109,268 04	109,268 04	910 42	352 50	37,648 00	171 00	4,817 32
10th ward,			4,836 00	63,050 88	67,886 88	123 80	388 60	13,473 00	491 25	8,237 55
11th ward,			21,516 00	115,721 23	137,237 23	1,602 52	1,849 60	15,414 00		720 50
12th ward,			14,902 00	177,921 20	192,823 20	740 68	1,138 70	35,102 50	1,980 52	10,830 30
13th ward,			18,000 00	147,338 00	165,338 00	1,332 16	2,276 20	7,411 00	127 50	1,560 32
14th ward,			51,093 00	374,760 78	425,853 98	13,122 30	3,977 60	29,564 00	3,397 50	16,965 67
15th ward,			4,360 00	109,034 89	113,394 89	960 70	760 40	27,723 50	4,191 00	8,698 87
16th ward,			13,309 00	136,835 72	150,144 72	1,416 26	1,210 20	20,518 00	803 17	3,977 92
17th ward,			12,392 00	181,861 26	194,253 26	3,129 24	1,857 90	23,566 00	1,341 00	11,565 37
18th ward,			10,652 00	100,271 44	1,053,423 44	659 08	974 90	18,598 00	53 62	11,647 50
19th ward,			18,990 00	298,484 78	317,474 78	15,271 20	2,679 40	21,057 00	1,425 75	3,440 00
20th ward,			50,768 00	464,003 21	514,771 21	24,828 68	6,375 90	10,274 50	721 35	3,471 52
21st ward,			28,733 00	248,464 01	277,197 01	17,883 18	2,899 00	12,477 00	5,147 47	4,016 25
22d ward,			14,454 00	217,675 33	232,129 33	21,281 90	1,004 40	3,370 00	22 50	3,175 95

23d ward,			12,227 00	137 973 48	150,200 48	1,692 76	1,493 70	13,478 00	2,145 37	7,135 47
24th ward,			9,325 00	60,018 85	69,343 85	784 20	721 00	20,515 00	268 80	18,082 95
25th ward,			8,308 00	82,871 70	91,179 70	1,806 72	942 40	23,534 00	197 43	4,302 22
26th ward,			11,474 00	68,583 07	80,057 07	2,079 84	957 90	24,579 50	375 15	4,525 87
27th ward,			8,456 00	48,708 52	57,164 52	1,235 46	987 62	11,402 00	706 80	794 55
28th ward,			6,252 00	54,249 97	60,501 97	889 46	673 70	19,863 50	93 00	2,986 35
29th ward,			4,348 00	52,625 16	56,973 16	326 14	542 50	23,581 00	922 50	11,169 30
30th ward,			3,795 00	39,916 66	43,711 66	463 88	476 70	15,507 00	2,279 70	2,617 50
31st ward,			9,974 00	34,437 99	44,411 99	512 84	682 20	11,461 00	.....	37 12
32d ward,			10,694 00	61,043 98	71,737 98	1,006 80	980 70	9,465 50	118 87	924 37
33d ward,			1,581 00	14,036 65	15,617 65	125 72	99 90	5,377 00	497 25	73 87
34th ward,			4,419 00	33,296 80	37,715 80	443 02	244 70	10,402 00	844 87	9,134 32
35th ward,			4,750 00	30,798 89	35,548 89	383 08	367 50	4,417 00	.....	842 20
36th ward,			12,898 00	28,434 25	41,332 25	840 06	439 55	11,504 00	157 12	437 92
	$140,060 00	$80 250 00	$1,055,497 00	$1,279,143 59	$2,257,141 59	$174,778 42	$43,064 27	$709,526 00	$38,920 11	$261,212 83
Allegheny—1st ward,			$21,756 07	$163,736 04	$185,492 11	$28,470 42	$1,249 40	$18,679 32	$5,480 58	$5,544 66
2d ward,			42,784 68	237,509 89	280,294 57	7,726 04	3,852 04	10,517 82	2,478 57	8,236 80
3d ward,			28,768 72	131,908 17	160,676 89	5,185 94	2,283 40	32,461 32	.....	1,696 95
4th ward,			22,300 74	132,029 81	154,330 55	5,137 60	1,233 80	38,653 32	952 32	7,121 67
5th ward,			26,998 28	136,289 20	163,287 48	10,339 70	2,114 20	15,135 82	188 75	6,312 57
6th ward,			26,399 80	136,289 20	134,390 34	2,262 90	1,846 20	23,555 82	1,223 65	5,844 79
7th ward,			9,324 79	52,660 27	417,170 12	1,729 88	1,616 70	15,095 82	.....	1,388 97
8th ward,			6,559 19	26,793 56	33,352 75	547 14	348 80	10,062 82	162 58	3,884 59
9th ward,			7,610 26	35,799 40	43,409 66	355 20	568 20	14,110 82	1,431 92	4,512 20
10th ward,			14,576 89	62,710 80	77,287 69	1,446 46	1,203 00	7,047 82	145 75	2,985 56
11th ward,			11,185 51	63,062 92	74,248 43	2,562 34	1,282 10	6,095 32	92 12	1,111 05
12th ward,			8,272 05	33,755 88	42,027 93	588 54	951 48	5,026 82	.....	385 66
13th ward,			5,611 77	25,851 96	31,463 73	1,074 46	426 45	7,123 82	61 05	286 82
14th ward,			1,784 49	6,834 82	8,619 31	325 00	106 00	5,035 32	.....	30 52
Total,	$59,955 94	$295,229 12	$233,933 24	$1,217,443 26	$1,806,561 56	$67,751 62	$19,081 77	$208,601 98	$12,217 29	$49,342 81
McKeesport—1st ward,	$690 07	$6,634 46	$7,890 69	$24,309 59	$39,524 81	$405 42	$227 20	$8,080 66	$71 40	$3,086 70
2d ward,	860 41	6,634 46	7,659 38	21,768,22	39,922 47	1,423 48	327 40	1,368 16	6 00	976 80
3d ward,	834 61	6,634 46	7,081 55	21,311 92	35,862 54	460 46	438 62	1,398 16	.....	44 40
4th ward,	1,363 52	6,634 46	14,046 90	38,863 67	60,908 55	258 54	188 80	11,074 66	1,318 40	8,611 06
5th ward,	630 62	6,634 46	6,704 47	18,206 01	32,175 56	545 20	286 80	1,947 66	.....	543 60
6th ward,	970 95	6,634 46	9,872 33	25,609 87	43,087 61	296 54	401 00	2,732 16	178 20	4,286 58
7th ward,	706 36	6,634 46	5,868 65	17,408 80	30,618 27	503 62	210 60	224 16	.....	2,091 84
8th ward,	574 23	6,634 46	5,067 31	15,371 91	27,647 91	150 46	226 80	1,299 66	72 00	3,837 30
Total,	$6,630 77	$53,075 68	$64,191 28	$185,849 99	$309,747 72	$4,043 72	$2,307 22	$28,125 28	$1,646 00	$23,478 28
Aspinwall borough,	$293 90	$1,681 90	$2,368 74	$5,026 28	$9,096 92	$165 60	$105 80	$25 90	$23 19	$972 63
Avoca borough,	527 06	1,257 48	2,369 62	15,362 62	19,516 78	518 76	271 00	40 50	.....	51 79
Beltzhoover borough,	443 29	1,876 27	7,137 80	14,984 05	24,441 41	56 14	213,60	401 00	.....	34 12
Braddock, 1st ward,	641 77	4,523 19	6,376 32	16,577 92	28,119 20	401 34	515 20	3 953 00	20 80	984 75
Braddock, 2d ward,	999 80	10,867 82	9,970 72	25,923 88	47,762 22	210 56	313 76	2,653 50	7 80	1,021 47
Braddock, 3d ward,	509 41	5,876 96	5,077 90	13,202 54	24,666 81	364 52	235 70	1,553 00	368 22	204 75
Ben Avon,	217 59	1,606 57	3,910 50	6,517 30	12,252 16	96 24	117 30	10 00	.....	223 00
Bellevue,	729 91	3,275 98	5,829 68	19,675 17	29,510 74	582 58	278 20	93 00	.....	503 15
Brushton,	635 74	3,562 17	8,890 31	19,050 67	32,138 89	1,088 04	348 50	107 00	.....	500 23

ALLEGHENY COUNTY—CONTINUED.

Names of Assessment Districts.	First Division. Showing the amount of taxes collected in the county for all purposes.					Second Division. Showing a specific return of all taxes on the subjects named.				
	No. 1.	No. 2.	No. 3.	No. 4.	No. 5.	No. 6.	No. 7.	No. 8.	No. 9.	No. 10.
	Amount of taxes collected for the support of the poor.	Amount of taxes collected for the construction and repairs of streets, roads and bridges.	Amount of taxes collected for schools and school purposes, not including any appropriation received from the State.	Amount of taxes collected for any purpose not embraced in columns 1, 2 and 3, whether the same be State, county or local taxes.	Total amount of taxes collected for all purposes, as set forth in the four preceding columns.	Amount of taxes collected on personal property.	Amount of taxes collected on occupations.	Amount of taxes collected on licenses of all kinds, including wholesale and retail liquor licenses.	Amount of taxes collected on the real estate of railroad corporations.	Amount of taxes collected on the real estate of corporations other than railroads, including limited partnerships.
Carnegie, 1st ward,	$587 54	$6,873 29	$8,780 36	$14,633 93	$30,875 12	$505 02	$401 04	$2,400 00	$118 43	$739 06
Carnegie, 2d ward,	509 77	2,984 16	7,625 28	12,708 81	23,828 02	391 82	388 70	673 50	39 37	233 12
Crafton,	543 38	2,742 44	4,345 26	12,492 61	20,123 69	775 22	283 35	72 50	10 17	16 50
Coraopolis,	439 55	4,116 28	3,678 06	17,309 85	25,543 74	814 10	223 80	194 00	81 70	337 35
Christy Park,	195 02	1,367 27	8,635 44	4,675 92	14,873 65	26 00	23 85	56 00	.....	.....
Duquesne,	888 56	9,218 48	14,278 64	29,449 69	53 835 37	552 44	656 60	2,509 50	63 20	6,242 80
Etna,	1,001 98	11,301 19	5,665 60	23,952 72	41,921 49	610 76	403 80	1,700 00	59 19	7,422 23
Elliott,	584 74	4,856 61	5,820 95	13,401 98	24,670 28	374 74	240 60	396 50	.....	12 37
Elizabeth,	388 51	2,974 63	7,752 00	14,577 66	25,692 80	505 82	181 30	170 50	8 84	1,366 20
Edgewood,	594 17	3,533 52	7,288 83	12,838 40	24,254 92	892 86	137 70	14 00	36 00	1,810 86
Esplen,	303 17	2,024 18	3,878 80	9,259 12	15,465 27	33 24	178 60	387 00	371 22	130 20
Glenfield,	152 48	1,018 17	1,978 14	3,641 90	6,790 69	169 66	104 20	63 50	10 20	12 00
Green Tree,	277 01	3,076 28	967 56	5,114 27	9,435 12	312 76	61 40	186 50	.....	.....
Homestead, 1st ward,	752 87	11,816 26	12,006 20	30,015 50	54,590 83	511 40	328 10	3,213 00	.....	792 50
Homestead, 2d ward,	724 92	12,628 19	11,541 72	28,854 30	53,749 13	834 78	475 80	2,713 50	.....	101 65
Homestead, 3d ward,	186 54	2,136 12	2,960 52	7,401 30	12,684 48	126 54	152 93	363 00	.....	.....
Knoxville,	566 77	3,684 67	4,532 57	10,765 85	19,549 86	414 28	232 74	736 00	11 87	2,190 65
Millvale, 1st ward,	416 04	2,112 18	5,820 74	15,799 16	24,248 12	245 22	223 40	1,310 00	.....	518 26
Millvale, 2d ward,	264 16	8,691 73	3,679 37	9,986 87	22,622 13	128 52	177 20	310 50	.....	454 48
Millvale, 3d ward,	192 62	3,157 35	2,692 76	7,328 92	13,371 65	22 06	126 80	610 00	.....	54 15
Mt. Oliver,	262 23	1,315 60	1,567 33	4,179 56	7,324 72	669 00	167 80	787 00	51 20	13 80
McKees' Rocks,	951 94	8,287 02	9,500 40	14,250 60	32,989 96	342 90	368 91	2,505 00	760 50	1,473 22

Osburn,	156 44	1,213 10	956 47	2,710 01	5,036 02	414 22	68 00	.....	51 42	.....
Oakdale,	86 23	2,127 07	2,784 92	7,298 49	12,295 92	695 78	145 40	199 00	43 70	407 55
Oakmont,	577 56	7,897 78	11,519 65	22,463 31	42,458 30	1,264 68	266 00	161 50	227 12	335 35
Port Vue,	309 90	1,972 18	1,609 22	4,827 67	8,718 97	297 68	89 60	7 00	.....	1,690 28
Reynoldton,	284 44	3,675 45	2,397 95	5,380 08	12,657 92	116 88	123 74	56 00	.....	36 07
Rankin,	682 14	3,020 11	8,155 20	17,669 60	29,527 05	294 20	280 90	97 00	94 63	8,587 35
Sewickley, 1st ward,	705 65	6,175 65	7,751 92	19,752 16	34,385 38	1,377 90	168 80	168 75	29 40	419 90
Sewickley, 2d ward,	613 84	5,316 78	6,745 31	17,109 88	29,875 81	1,[illegible] 14	294 20	168 75	32 40	154 70
Sharpsburg,	1,491 54	10,480 22	11,906 48	38,666 06	62,574 30	2,[illegible] 90	91 00	2,[illegible] 50	189 40	845 60
Spring Garden borough,	180 39	806 78	3,837 36	4,139 47	8,964 00	249 92	76 60	492 00	.....	90 83
Tarentum, 1st ward,	241 03	1,391 94	4,381 68	8,171 79	14,169 64	642 14	171 50	205 50	17 85	.....
Tarentum, 2d ward,	274 96	1,546 26	4,152 04	9,311 07	15,284 53	174 24	230 80	205 50	16 10	305 32
Tarentum, 3d ward,	261 60	1,668 78	2,675 30	8,823 08	13,408 10	98 18	185 90	205 50	.....	2,846 37
Turtle Creek borough,	266 29	2,216 17	6,548 76	7,905 30	16,936 52	127 70	185 90	205 50	.....	924 60
Verona borough,	364 99	4,276 94	3,282 75	8,767 86	16,692 54	144 64	214 00	423 00	1,241 25	36 80
Versailles borough,	118 35	343 18	1,753 68	2,367 10	4,572 31	5 56	67 78	.....	9 00	88 50
West Liberty borough,	328 80	2,592 70	3,283 55	10,179 00	16,384 05	290 82	140 30	335 00	4 65	191 96
West Elizabeth borough,	146 89	1,475 12	1,954 08	4,915 78	7,732 77	45 22	130 10	125 50	8 10	58 72
Wilmerding,	689 31	6,505 18	10,869 89	26,145 77	44,241 15	91 18	282 60	1,045 50	57 11	1,289 86
Wilkinsburg, 1st ward,	628 71	5,279 86	7,646 34	20,389 24	33,954 15	619 90	271 30	250 00	.....	535 59
Wilkinsburg, 2d ward,	1,083 64	8,372 43	12,292 67	34,045 32	57,093 06	1,[illegible] 08	647 30	251 60	.....	712 64
Wilkinsburg, 3d ward,	1,005 91	6,873 64	12,666 62	35,177 68	56,129 85	1,172 71	488 95	250 00	491 12	384 40
Total,	$26,321 46	$229,607 78	$317,385 08	$752,028 67	$1,325,343 39	$27,143 98	$13,129 25	$37,657 50	$4,555 16	$47,979 99
Aleppo township,	$107,17	$640 70	$1,281 48	$497 76	$2,527 11	$70 60	$32 00	$7 00	.....	$31 05
Bethel township,	352 50	1,761 50	1,449 20	2,642 50	6,567 66	624 30	62 40	21 00	$8 78	33 12
Braddock township,	3,036 70	12,158 33	14,449 15	14,287 17	71,899 15	2,156 84	771 90	105 50	395 00	36,371 87
Baldwin township,	1,894 29	7,290 15	9,445 62	5,773 59	27,712 65	1,214 44	512 60	1,095 00	596 44	1,947 75
Chartiers township,	1,732 16	10,291 18	14,865 54	5,242 46	55,292 74	1,317 74	188 10	184 50	318 99	1,689 30
Collier township,	786 12	5,707 27	4,143 18	1,759 30	13,760 87	791 12	141 23	502 50	16 15	1,760 60
Crescent township,	104 66	428 16	396 32	610 66	2,029 80	182 50	45 00	41 42	109 37	
Elizabeth township,	1,042 75	7,316 96	7,316 96	1,329 78	21,696 45	1,148 78	692 60	158 00	252 25	3,049 70
East Deer township,	451 19	2,248 25	2,679 90	1,960 56	7,339 90	161 96	139 65	64 50	4 00	2,178 00
Franklin township,	240 15	1,437 79	479 26	1,142 51	3,299 71	173 98	67 59	37 00	.....	44 40
Fawn township,	164 63	1,148 75	820 53	729 95	2,863 86	73 52	45 20	7 00	.....	.....
Finley township,	596 61	3,573 13	2,977 51	3,121 87	10,269 12	739 78	67 59	86 00	.....	428 52
Forward township,	778 34	3,024 65	780 81	729 05	11,292 87	264 40	187 80	72 00	3 15	484 37
Hampton township,	392 72	1,952 97	1,124 56	1,857 02	5,324 47	264 64	1[illegible]	2 00	.....	260 82
Harmar township,	219 75	2,302 64	1,196 82	1,329 56	5,048 71	123 68	[illegible]	35 00	1 60	40 52
Harrison township,	742 [illegible]	4,966 81	1,724 17	1,722 [illegible]	[illegible]	372 94	729 10	1,189 00	10 80	2,993 16
Indiana township,	328 63	2,582 58	1,291 29	1,507 89	5,705 59	216 60	85 50	183 00	.....	21 17
Jefferson township,	1,234 13	5,190 66	4,952 53	6,353 09	17,730 41	1,400 56	358 70	291 50	11 20	815 08
Killbuck township,	356 16	1,575 91	1,812 81	1,572 20	5,317 11	171 36	178 30	40 50	.....	38 32
Leet township,	776 03	4,649 19	3,874 32	5,049 80	14,349 34	1,950 34	232 52	62 50	11 37	307 25
Lower St. Clair township,	569 94	2,846 26	415 [illegible]	2,942 69	[illegible]	[illegible]	[illegible]	961 [illegible]	[illegible]	88 60
Lincoln township,	118 47	1,601 52	809 76	568 94	[illegible]	25 16	[illegible]	14 [illegible]	[illegible]	298 65
Mifflin township,	1,962 74	15,666 34	[illegible]	10,101 89	[illegible]	[illegible]	[illegible]	[illegible]	17	24,179 55
Moon township,	455 32	3,[illegible]	[illegible]	[illegible]	[illegible]	[illegible]	[illegible]	[illegible]	1 87	96 47
Marshall township,	242 [illegible]	1,[illegible]	[illegible]	1,[illegible]	[illegible]	[illegible]	92 10	[illegible]	[illegible]	81 48
McCandless township,	420 31	2,146 47	[illegible]	[illegible]	6,117 [illegible]	[illegible]	[illegible]	[illegible]	[illegible]	17 [illegible]
North Fayette township,	1,203 91	7,816 36	[illegible]	[illegible]	[illegible]	[illegible]	[illegible]	[illegible]	21 12	1,297 67
Neville township,	248 77	1,937 72	74 [illegible]	[illegible]	2,988 07	76 58	17 70	.....	.....	.....
North Versailles township,	617 18	4,931 62	6,511 09	2,994 37	15,054 26	537 28	406 42	334 50	.....	.....

ALLEGHENY COUNTY—CONTINUED.

Names of Assessment Districts.	First Division. Showing the amount of taxes collected in the county for all purposes.					Second Division. Showing a specific return of all taxes on the subjects named.				
	No. 1.	No. 2.	No. 3.	No. 4.	No. 5.	No. 6.	No. 7.	No. 8.	No. 9.	No. 10.
	Amount of taxes collected for the support of the poor.	Amount of taxes collected for the construction and repairs of streets, roads and bridges.	Amount of taxes collected for schools and school purposes, not including any appropriation received from the State.	Amount of taxes collected for any purpose not embraced in columns 1, 2 and 3, whether the same be State, county or local taxes.	Total amount of taxes collected for all purposes, as set forth in the four preceding columns.	Amount of taxes collected on personal property.	Amount of taxes collected on occupations.	Amount of taxes collected on licenses of all kinds, including wholesale and retail liquor licenses.	Amount of taxes collected on the real estate of railroad corporations.	Amount of taxes collected on the real estate of corporations other than railroads, including limited partnerships.
O'Hara township,	$787 61	$3,931 62	$3,145 30	$4,068 04	$11,932 57	$922 74	$233 00	$342 00	$65 27	$140 17
Ohio township,	227 55	1,589 56	1,362 48	1,119 00	4,298 59	210 68	58 50	7 00	.....	.....
Plum township,	715 36	4,291 56	3,218 67	3,071 72	11,297 31	910 02	157 10	61 00	7 12	668 68
Penn township,	825 96	4,124 91	4,121 94	4,209 95	13,285 73	1,011 84	27 44	81 50	56 52	935 56
Pine township,	283 05	1,130 35	1,130 35	2,142 19	4,685 94	200 96	52 50	14 00	.....	47 91
Patton township,	886 85	4,426 26	7,082 02	4,009 80	16,404 93	468 82	235 20	221 00	377 32	1,953 49
Robinson township,	757 74	5,295 62	4,539 10	3,696 25	14,288 71	670 18	321 10	35 50	6 52	749 02
Ross township,	836 50	2,921 46	2,086 76	4,025 32	9,870 04	686 50	247 50	543 00	.....	88 82
Reserve township,	611 77	7,327 83	6,106 52	3,035 33	17,081 45	592 72	222 30	349 00	.....	34 65
Richland township,	355 55	1,064 65	2,129 31	1,635 98	5,185 49	234 44	79 90	79 00	.....	1 82
Shaler township,	865 89	4,318 23	8,636 47	4,334 33	18,154 92	879 74	307 90	512 00	34 00	85 11
Springdale township,	338 02	1,687 32	3,037 36	1,726 98	6,789 68	377 00	148 45	59 00	15 67	702 94
South Versailles township,	72 09	426 94	769 26	288 39	1,556 68	3 76	71 50	134 00	7 22	117 46
Snowden township,	273 86	1,910 16	1,364 40	1,352 49	4,900 82	233 88	73 10	24 00	8 10	258 06
South Fayette township,	1,027 92	4,610 04	6,146 73	4,817 56	16,602 25	719 74	473 40	168 00	7 50	2,611 93
Sewickley township,	150 60	1,352 83	452 10	648 40	2,603 93	47 14	36 20	.....	.....	1,479 15
Scott township,	748 53	4,476 91	5,223 06	3,682 35	14,130 85	697 74	288 70	114 00	64 57	1,719 81
Sterret township,	113 11	793 57	1,927 24	463 07	3,296 99	69 60	61 50	.....	.....	227 86
Stowe township,	478 30	1,911 21	3,822 42	2,039 65	8,251 58	128 44	281 20	.....	268 87	195 07
Upper St. Clair township,	560 55	2,227 92	698 29	2,859 82	6,346 58	631 90	214 90	214 50	7 60	1,013 88
Union township,	177 88	1,763 55	1,410 84	808 78	4,161 05	103 36	122 80	128 00	6 32	90 75
Versailles township,	388 34	4,481 36	3,921 19	2,168 55	10,959 44	256 60	111 50	7 00	29 25	156 87

Wilkins township,	505 44	3,021 29	4,029 72	2,309 12	9,865 57	294 26	162 50	26 50	.....	1,905 17
West Deer township,	445 04	3,553 08	1,776 54	2,004 28	7,778 94	227 74	94 00	28 00	.....	64 17
Total,	$33,723 39	$194,120 52	$238,188 69	$165,947 57	$631,980 17	$30,868 16	$11,166 72	$9,987 50	$3,242 06	$94,431 07
Recapitulation.										
Pittsburg,	$140,000 00	$802,500 00	$1,055,497 00	$5,259,143 59	[illegible]	$174,778 42	$43,064 27	$709,526 00	[illegible]	[illegible]
Allegheny,	59,955 94	295,229 12	233,933 24	1,217,443 26	1,806,561 56	67,751 62	19,081 77	208,601 98	12,217 29	49,342 81
McKeesport,	6,630 77	53,075 68	64,191 28	185,849 99	309,747 72	4,043 72	2,307 22	28,125 28	1,646 00	23,478 28
Boroughs,	26,321 46	229,607 58	217,385 68	752,028 67	1,[illegible]	25,143 98	13,129 25	37,657 50	4,555 16	47,979 99
Townships,	33,723 39	194,120 52	238,188 69	165,947 57	631,980 17	30,868 16	11,[illegible]	9,987 50	3,242 06	94,431 07
Total,	$266,631 56	$1,574,532 90	$1,909,195 89	$7,580,413 08	$11,330,773 43	$302,585 90	$88,749 23	$993,898 26	$60,580 62	$476,444 98

ARMSTRONG COUNTY.

Names of Assessment Districts.	First Division. Showing the amount of taxes collected in the county for all purposes.					Second Division. Showing a specific return of all taxes on the subjects named.				
	No. 1.	No. 2.	No. 3.	No. 4.	No. 5.	No. 6.	No. 7.	No. 8.	No. 9.	No. 10.
	Amount of taxes collected for the support of the poor.	Amount of taxes collected for the construction and repairs of streets, roads and bridges.	Amount of taxes collected for schools and school purposes, not including any appropriation received from the State.	Amount of taxes collected for any purpose not embraced in columns 1, 2 and 3, whether the same be State, county or local taxes.	Total amount of taxes collected for all purposes, as set forth in the four preceding columns.	Amount of taxes collected on personal property.	Amount of taxes collected on occupations.	Amount of taxes collected on licenses of all kinds, including wholesale and retail liquor licenses.	Amount of taxes collected on the real estate of railroad corporations.	Amount of taxes collected on the real estate of corporations other than railroads, including limited partnerships.
Apollo borough,	$607 89	$4,534 49	$5,370 21	$2,122 15	$12,634 74	$430 00	$415 00	$585 00	.....	$724 50
Atwood borough,	.....	156 61	41 50	212 00	410 11	256 85	11 95	35 00	.....	.....
Bethel township,	.....	822 17	976 00	911 16	2,709 33	78 16	81 00	35 00	3 77	.....
Boggs township,	307 57	380 75	880 20	822 14	2,390 66	58 21	56 38	21 00	.....	.....
Burrell township,	139 23	1,423 83	893 85	962 38	3,419 29	58 14	65 18	44 00	.....	.....
Bradys' Bend township,	628 96	411 46	881 26	755 22	2,676 90	916 00	125 00	34 00	.....	70 00
Cowanshannoc township,	1,088 78	2,742 62	2,177 56	1,923 75	7,932 71	883 22	196 25	73 00	.....	.....
Dayton borough,	245 38	141 66	201 07	316 89	905 00	215 22	25 10	32 00	.....	.....
Elderton borough,	.....	189 22	226 75	288 00	703 97	126 18	22 18	38 00	.....	.....
East Franklin township,	766 00	850 66	1,270 34	1,911 24	4,798 24	288 69	119 00	124 00	.....	.....
Freeport borough,	927 72	2,578 36	2,518 36	2,522 11	8,546 55	312 80	412 16	463 50	61 88	72 00
Gilpin township,	.....	225 00	893 76	816 17	1,934 93	352 68	75110	107 00	.....	.....
Hovey township,	.....	516 00	234 69	210 21	960 90	73 18	68 00	7 00	.....	.....
Kittanning township,,	455 60	520 00	1,238 00	2,118 29	4,331 89	629 17	128 06	21 00	.....	.....
Kittanning borough,	5,162 15	8,175 52	8,516 69	5,628 14	27,482 50	3,013 00	2,116 12	2,968 00	.....	145 00
Kiskiminitas township,	1,959 27	1,055 29	3,937 85	2,531 08	9,483 49	621 11	83 00	52 00	.....	.....
Leechburg borough,	593 37	1,343 54	5,352 97	1,896 00	9,185 88	197 99	967 52	436 00	31 92	2,281 27
Mahoning township,	902 10	183 82	1,389 67	2,421 12	4,896 71	520 16	210 11	17 00	.....	.....
Madison township,	546 78	1,122 88	1,123 00	1,214 00	4,006 66	625 00	213 65	69 00	26 14	.....
Manor township,	2,986 26	3,993 87	1,482 96	3,122 25	11,585 34	588 29	364 11	279 00	.....	1,000 00
Manorville borough,	151 26	508 49	459 34	275 00	1,394 09	14 11	23 18	7 00	167 12	.....
North Buffalo township,	425 00	249 25	498 75	1,671 88	2,844 88	628 62	307 26	35 00	.....	.....

Parks township,	295 82	864 92	629 00	783 16	2,572 90	84 16	73 10	14 00	.....	.....
Pine township,	232 35	865 94	542 15	526 18	2,166 62	76 74	80 00	128 00	.....	.....
Perry township,	1,032 00	295 00	985 00	865 80	3,177 80	115 62	64 05	21 00	.....	.....
Plumcreek township,	861 00	654 56	2,110 11	3,528 23	7,153 90	713 09	79 68	.....	.....	.....
Parker City, 1st and 2d wards,	923 10	789 64	2,953 72	1,115 53	5,782 29	463 44	262 05	184 70	50 00	4 00
Queenstown borough,	.....	40 89	128 28	84 44	248 61	11 10	8 00	10 00	.....	.....
Red Bank township,	907 57	809 20	1,861 19	1,673 00	5,250 96	628 21	90 22	72 00	.....	.....
Rayburn,	823 00	1,220 00	811 00	1,246 00	4,100 00	513 31	166 86	14 00	.....	.....
Sugar Creek,	224 18	355 16	722 16	911 00	2,242 50	460 00	61 23	14 00	.....	.....
South Bend	205 00	75 00	575 22	1,816 87	2,672 09	769 25	74 16	28 00	8 00	1 90
South Buffalo,	78 26	94 00	144 16	2,988 00	3,304 42	614 96	92 15	42 00	.....	.....
South Bethlehem borough,	154 64	168 33	141 49	81 16	545 62	14 08	88 76	.....	.....	.....
Valley township,	247 51	443 00	237 00	735 62	1,663 13	422 81	114 55	7 00	.....	.....
West Franklin township,	585 85	445 10	1,150 96	1,996 14	4,178 05	819 13	241 80	7 00	.....	.....
Washington township,	823 16	311 42	885 25	1,400 16	3,419 99	621 87	305 06	35 00	.....	.....
Wayne township,	916 26	733 11	1,168 44	2,725 00	5,542 81	523 10	298 00	28 00	.....	.....
Worthington borough,	.....	224 00	261 18	255 16	740 34	16 81	14 55	33 50	.....	.....
Total,	$26,203 02	$40,544 76	$55,866 09	$57,382 93	$179,996 80	$17,744 37	$8,199 53	$6,104 00	$348 83	$4,298 67

BEAVER COUNTY.

Names of Assessment Districts.	First Division. Showing the amount of taxes collected in the county for all purposes.					Second Division. Showing a specific return of all taxes on the subjects named.				
	No. 1.	No. 2.	No. 3.	No. 4.	No. 5.	No. 6.	No. 7.	No. 8.	No. 9.	No. 10.
	Amount of taxes collected for the support of the poor.	Amount of taxes collected for the construction and repairs of streets, roads and bridges.	Amount of taxes collected for schools and school purposes, not including any appropriation received from the State.	Amount of taxes collected for any purpose not embraced in columns 1, 2 and 3, whether the same be State, county or local taxes.	Total amount of taxes collected for all purposes, as set forth in the four preceding columns.	Amount of taxes collected on personal property.	Amount of taxes collected on occupations.	Amount of taxes collected on licenses of all kinds, including wholesale and retail liquor licenses.	Amount of taxes collected on the real estate of railroad corporations.	Amount of taxes collected on the real estate of corporations other than railroads, including limited partnerships.
Aliquippa,	.....	$886 39	$1,551 18	$888 61	$3,326 18	$11 65	$213 15	$206 50	.....	$1,305 47
Baden,	.....	605 44	805 92	797 41	2,208 77	144 12	216 25	24 00	$6 22	10 92
Beaver,	.....	13,142 13	6,611 44	7,765 08	27,518 65	3,609 46	1,412 35	220 00	.....	763 56
Beaver Falls,	.....	38,061 12	22,645 07	16,811 82	77,518 01	1,273 94	7,750 72	2,931 50	163 42	10,767 24
Big Beaver,	.....	1,367 21	2,214 10	2,380 19	5,961 50	488 60	301 07	82 00	54 26	21 61
Borough,	.....	146 40	609 21	1,103 94	1,859 55	182 00	232 40	15 50	.....	46 22
Brighton,	.....	1,259 92	1,498 64	1,832 04	4,590 60	273 72	237 62	1 50	.....	40 26
Bridgewater,	.....	2,302 00	2,100 60	1,934 93	6,337 53	276 49	686 80	273 00	17 26	123 42
Chippewa,	.....	851 97	1,021 19	1,206 57	3,079 73	210 92	139 54	.....	.....	.....
College Hill,	.....	1,737 70	1,821 90	1,319 47	4,879 07	135 75	334 06	144 00	.....	51 73
Dougherty,	.....	950 10	753 44	1,126 34	2,829 88	163 35	152 35	.....	.....	89 26
Darlington borough,	.....	256 40	314 22	395 14	965 76	76 70	153 80	162 00	.....	18 64
Darlington township,	.....	1,459 07	1,394 31	2,495 80	5,349 18	196 52	322 74	7 00	.....	.....
Economy,	.....	1,656 90	1,625 52	2,306 20	5,588 62	266 09	308 26	7 00	94 35	62 41
Eastvale,	.....	206 60	389 09	202 01	797 70	24 17	103 55	14 00	.....	.....
Fallston,	.....	492 88	2,004 54	800 63	3,298 05	111 30	264 62	24 00	19 24	8 49
Franklin,	.....	1,149 72	1,060 35	1,589 79	3,799 86	354 09	242 53	21 00	.....	.....
Freedom,	.....	1,608 77	1,299 12	1,031 43	3,939 32	248 42	398 76	62 00	36 27	98 76
Frankfort,	.....	155 13	249 84	242 77	647 74	61 45	97 25	32 00	.....	.....
Glasgow,	.....	.....	176 57	147 82	324 39	16 21	55 85	.....	11 82	12 44
Georgetown,	.....	.....	257 32	281 22	538 54	25 02	90 55	7 00	.....	.....
Greene,	.....	1,356 78	1,994 49	2,428 61	5,779 88	362 07	359 31	14 00	.....	31 20

Hanover,	2,279 35	2,249 02	2,841 92	7,370 29	453 26	373 36	[illegible]	[illegible]	29 47
Harmony,	.....	.....	2,489 13	2,489 13	535 93	57 67	244 50	.....	.....
Hookstown,	206 52	468 05	453 74	1,128 31	235 62	125 05	29 50	.....	.....
Hopewell,	1,958 02	2,372 44	2,642 45	6,973 51	493 86	514 23	161 00	32 46	.....
Independence,	1,105 68	1,711 68	1,550 16	4,667 52	363 17	281 20	21 00	.....	80 24
Industry,	487 26	869 60	1,153 58	2,510 44	157 38	224 65	42 50	.....	8 35
Marion,	746 55	960 97	961 72	2,669 24	183 50	127 76	7 00	.....	.....
Moon,	1,123 75	861 88	2,051 40	4,037 03	336 75	329 37	7 00	.....	221 46
Monaca,	3,124 45	2,994 18	2,931 17	9,049 80	379 24	868 82	415 00	9 46	339 28
New Brighton,	25,214 54	19,364 50	10,987 12	55,566 16	999 82	6,161 44	1,505 00	89 25	3,294 63
New Galilee,	308 25	756 70	593 02	1,657 97	114 79	294 35	161 00	44 26	9 00
New Sewickley,	3,097 26	3,327 51	3,382 45	9,807 22	754 80	626 52	65 50	48 29	30 42
North Sewickley,	1,055 70	1,783 55	1,944 79	4,784 04	301 44	401 42	21 00	11 44	9 62
Ohio,	1,235 27	2,052 91	2,230 42	5,518 60	343 10	306 27	34 33	.....	12 67
Patterson,	950 25	1,278 81	786 61	3,015 67	9 46	288 77	.....	.....	16 27
Pulaski,	458 83	625 30	561 64	1,645 77	58 80	258 45	21 00	.....	112 42
Raccoon,	862 36	1,277 95	1,555 23	3,695 54	211 06	308 76	25 50	.....	.....
Rochester borough,	14,188 68	9,927 62	8,074 02	32,190 32	1,075 41	5,788 52	1,674 00	211 63	942 64
Rochester township,	1,504 87	1,925 71	1,773 37	5,203 95	247 60	422 33	15 50	.....	902 75
South Beaver,	1,494 07	1,465 25	2,045 98	5,005 30	246 31	275 82	7 00	.....	.....
St. Clair,	545 77	920 66	606 04	2,072 47	142 61	237 94	28 50	8 26	121 65
White,	576 61	1,140 22	615 13	2,331 96	36 84	182 25	.....	45 63	362 91
Total,	$132,477 27	$110,732 57	$101,318 91	$344,528 75	$16,179 73	$29,434 08	$8,738 33	$873 48	$19,955 41

Amo unt appropriated by county for support of the poor, $22,000.

BEDFORD COUNTY.

Names of Assessment Districts.	First Division. Showing the amount of taxes collected in the county for all purposes.					Second Division. Showing a specific return of all taxes on the subjects named.				
	No. 1.	No. 2.	No. 3.	No. 4.	No. 5.	No. 6.	No. 7.	No. 8.	No. 9.	No. 10.
	Amount of taxes collected for the support of the poor.	Amount of taxes collected for the construction and repairs of streets, roads and bridges.	Amount of taxes collected for schools and school purposes, not including any appropriation received from the State.	Amount of taxes collected for any purpose not embraced in columns 1, 2 and 3, whether the same be State, county or local taxes.	Total amount of taxes collected for all purposes, as set forth in the four preceding columns.	Amount of taxes collected on personal property.	Amount of taxes collected on occupations.	Amount of taxes collected on licenses of all kinds, including wholesale and retail liquor licenses.	Amount of taxes collected on the real estate of railroad corporations.	Amount of taxes collected on the real estate of corporations other than railroads, including limited partnerships.
Bedford borough,		$3,275 05	$6,866 45	$9,127 89	$19,269 39	$213 98	$913 25	$1,285 50	$116 35	
Bedford township,		3,250 10	4,643 40	5,236 39	13,129 89	532 46	394 10	127 00		
Bloomfield township,		1,046 82	1,151 89	1,946 76	4,145 47	181 63	107 32	12 50		
Broad Top township,		5,437 80	5,377 24	3,502 90	14,317 94	416 88	916 50	690 00	622 70	
Coaldale borough,		206 06	231 09	460 32	897 47	23 10	75 00	31 00		
Colerain township,		1,350 31	2,231 43	2,492 45	6,074 19	279 28	117 82	14 00		
Cumberland Valley township,		1,542 32	2,044 17	2,152 92	5,739 41	348 96	164 08	14 00		
Everett borough,		1,431 66	3,675 71	4,046 59	9,153 96	163 68	741 25	778 50		
Harrison township,		1,159 94	2,754 95	1,269 90	5,184 79	187 60	125 55	28 00		
Hopewell township,		2,060 12	2,159 85	1,731 80	5,951 77	287 46	264 50	24 00		
Hyndman borough,		365 20	2,793 05	1,374 65	4,712 90	51 69	498 55	406 00	78 00	
Juniata township,		1,163 72	1,299 86	1,950 91	4,414 49	230 98	121 50	178 00		
Kimmel township,		733 16	1,037 41	948 66	2,719 23	192 29	96 69	10 00		
King township,		999 04	643 91	1,159 07	2,802 02	154 98	84 70	40 50		
Liberty township,		1,348 74	1,284 29	1,767 51	4,400 54	131 40	174 00	7 00		
Londonderry township,		1,118 03	1,722 43	1,569 59	4,110 05	232 93	206 92	28 00	42 00	
Mann township,		938 16	1,079 88	521 24	2,539 28	569 32	173 28	31 00		
Mann's Choice borough,		87 50	863 85	479 65	1,431 00	21 20	80 75	191 00		
Monroe township,		1,396 11	3,151 50	1,932 77	6,480 38	530 20	169 20	38 00		
Napier township,		2,284 33	2,504 32	2,444 87	7,233 52	493 78	228 15	200 00		
New Paris borough,		97 62	634 95	372 00	1,104 57	24 65	49 72	20 00		
Pleasantville borough,		50 35	378 21	306 17	734 73	40 23	57 60	31 00		
Providence, East, township,		1,311 48	2,670 08	1,515 34	5,496 90	318 44	131 58	31 00		

Providence, West, township,	.....	1,952 25	2,681 33	2,144 02	6,777 60	264 00	295 00	7 00	.....	.....
Rainsburg borough,	.....	83 60	460 23	[illegible]	[illegible]	[illegible]	[illegible]	[illegible]	.....	.....
Saxton borough,	.....	323 [illegible]	1,580 08	1,310 [illegible]	[illegible]	[illegible]	312 80	[illegible]	[illegible]	.....
Schellsburg borough,	.....	207 73	703 37	822 16	1,733 26	[illegible]	[illegible]	[illegible]	.....	.....
Snake Spring township,	.....	1,036 94	1,228 49	1,716 22	3,981 65	182 73	71 75	.....	16 80	.....
Southampton township,	.....	953 78	1,734 39	964 49	3,652 66	385 20	89 60	21 00	.....	.....
St. Clair, East, township,	.....	1,908 89	1,575 82	1,791 97	[illegible]	[illegible]	148 05	[illegible]	.....	.....
St. Clair, West, township,	.....	1,898 74	1,244 99	1,319 04	4,462 77	314 60	161 70	28 00	.....	.....
St. Clairsville borough,	.....	22 56	162 65	239 68	424 89	12 74	25 85	14 00	.....	.....
Union township,	.....	1,296 98	1,585 66	907 12	3,789 76	268 20	143 40	28 00	.....	.....
Woodbury borough,	.....	78 20	525 08	648 37	1,251 65	27 00	[illegible]	[illegible]	.....	.....
Woodbury township,	.....	888 01	1,565 50	2,931 26	5,366 77	181 22	[illegible]	.....	.....	.....
Woodbury, South, township,	.....	2,637 68	2,495 99	3,405 02	8,538 69	332 74	[illegible]	[illegible]	.....	.....
Loysburg Independent School Districts,*	.....	.....	[illegible]	.....	[illegible]	.....	.....	.....	.....	.....
Mechanics Independent School District,*	.....	.....	93 16	.....	93 16	.....	.....	.....	.....	.....
New Enterprise School District,*	.....	.....	634 95	.....	634 95	.....	.....	.....	.....	.....
Total,	.....	$45,942 53	$70,506 79	$66,867 08	$183,316 40	$8,040 18	$7,629 41	$4,701 00	$1,106 54	.....

*Independent school districts.
Amount appropriated by county for support of the poor, $10,000.
Amount appropriated by county for roads and bridges, $11,583.05.

BERKS COUNTY.

Names of Assessment Districts.	First Division. Showing the amount of taxes collected in the county for all purposes.					Second Division. Showing a specific return of all taxes on the subjects named.				
	No. 1.	No. 2.	No. 3.	No. 4.	No. 5.	No. 6.	No. 7.	No. 8.	No. 9.	No. 10.
	Amount of taxes collected for the support of the poor.	Amount of taxes collected for the construction and repairs of streets, roads and bridges.	Amount of taxes collected for schools and school purposes, not including any appropriation received from the State.	Amount of taxes collected for any purpose not embraced in columns 1, 2 and 3, whether the same be State, county or local taxes.	Total amount of taxes collected for all purposes, as set forth in the four preceding columns.	Amount of taxes collected on personal property.	Amount of taxes collected on occupations.	Amount of taxes collected on licenses of all kinds, including wholesale and retail liquor licenses.	Amount of taxes collected on the real estate of railroad corporations.	Amount of taxes collected on the real estate of corporations other than railroads, including limited partnerships.
Albany township,	.....	$1,278 25	$1,544 53	$2,137 12	$4,959 90	$139 45	$143 38	$384 00	.....	$2 64
Alsace township,	.....	1,527 43	829 45	1,109 71	3,466 59	191 17	108 70	232 00	4 41	.....
Alsace, Lower, township,	.....	1,587 18	2,270 22	2,339 02	6,196 42	73 22	151 92	960 00	33 30	270 00
Amity township,	.....	3,527 52	2,630 59	3,005 41	9,163 52	438 86	179 35	566 00	30 24	49 50
Bechtelsville borough,	.....	467 79	532 97	911 11	1,911 87	28 40	73 03	499 00	.....	135 00
Bern township,	.....	4,845 18	2,933 00	3,716 13	11,494 31	362 51	257 17	535 50	25 38	129 20
Bern, Upper,	.....	1,029 94	1,105 37	1,911 33	4,046 64	136 75	70 27	312 00	.....	.....
Bernville borough,	.....	.....	726 18	1,153 41	1,879 59	18 58	38 92	364 00	.....	.....
Bethel township,	.....	2,956 47	2,943 95	3,846 69	9,747 11	422 88	247 39	936 00	.....	.....
Birdsboro borough,	.....	4,452 58	4,441 94	5,325 07	14,219 61	81 90	431 36	900 00	.....	3,021 53
Boyertown borough,	.....	2,549 06	2,757 96	3,985 95	9,292 97	98 27	398 65	1,290 00	25 50	157 78
Brecknock township,	.....	576 10	1,072 17	1,237 17	2,885 44	172 33	58 20	103 00	.....	.....
Caernarvon township,	.....	2,024 21	1,141 57	1,353 81	4,529 59	203 64	122 65	195 00	.....	.....
Centre township,	.....	1,715 93	1,442 92	2,435 33	5,594 18	270 50	128 26	192 00	.....	92
Centreport borough,	.....	.....	133 29	227 63	360 92	5 66	21 60	30 00	.....	.....
Colebrookdale township,	.....	2,218 12	1,351 06	1,900 64	5,469 82	189 14	172 40	228 00	2 00	.....
Cumru township,	.....	9,382 42	11,064 40	5,950 07	26,396 89	1,061 38	1,189 10	904 00	86 25	438 35
District township,	.....	1,132 62	302 32	854 80	2,289 74	76 39	58 85	157 00	.....	.....
Douglass township,	.....	3,824 64	1,502 24	1,510 62	6,837 50	333 16	264 13	106 00	8 26	171 18
Earl township,	.....	1,701 18	889 84	887 23	3,478 25	22 142	177 62	164 00	.....	.....
Exeter township,	.....	4,414 30	2,072 71	4,662 68	11,149 69	461 74	413 10	820 00	93 12	262 34
Fleetwood borough,	.....	1,099 72	1,936 31	2,475 00	5,511 03	55 96	226 46	754 00	.....	.....

Greenwich township,		2,960 50	1,816 07	2,320 40	7,096 97	338 76	188 62	428 00	5 32	
Hamburg borough,		4,202 00	4,914 26	4,710 73	13,826 99	151 43	578 37	1,985 50	354 42	
Heidelberg township,		1,793 23	2,217 48	3,295 26	7,305 97	129 54	174 22	465 50		1,531 88
Heidelburg, Lower, township,		5,431 57	5,468 02	5,122 01	16,021 60	523 88	482 97	923 00	12 00	13 80
Heidelburg, North, township,		1,246 42	1,000 07	1,355 37	3,601 86	105 10	48 70	494 50		
Hereford township,		2,601 57	1,235 73	2,205 76	6,043 06	304 17	196 62	416 50		32 28
Jefferson township,		1,565 00	1,539 32	1,539 80	4,644 12	292 55	282 25	177 00		
Kutztown borough,		492 29	2,063 30	4,366 96	6,922 55	39 44	183 95	1,644 00		
Lenhartsville borough,		124 47	178 65	444 95	748 07	13 12	32 86	334 00		
Longswamp township,		2,751 80	3,209 00	3,420 99	9,381 79	342 96	330 10	875 50	15 12	224 00
Maidencreek township,		1,857 73	2,105 35	2,969 48	6,932 56	195 30	242 03	407 00	5 40	119 31
Marion township,		2,981 70	2,066 25	2,797 05	7,845 00	275 16	191 20	292 00		
Maxatawny township,		3,239 20	3,014 95	6,213 26	12,467 41	470 55	281 88	921 50		44 52
Muhlenburg township,		4,218 64	3,085 23	3,365 54	10,669 41	294 74	266 70	828 60	222 32	548 68
Oley township,		4,696 41	2,584 60	5,801 11	13,082 12	439 86	260 10	388 00		
Ontelaunee township,		2,000 30	1,490 95	2,681 25	6,172 50	176 95	152 09	459 00	48 01	462 42
Penn township,		1,802 04	1,305 46	2,475 42	5,582 92	219 55	128 94	385 00		
Perry township,		1,027 14	2,703 54	2,302 16	6,032 84	200 16	127 10	485 50	36 18	
Pike township,		2,029 37	588 43	1,043 55	3,661 35	305 48	186 80	249 00		
Richmond township,		2,033 21	2,655 63	3,377 32	8,066 16	293 40	173 75	512 00		5 19
Robeson township,		4,482 12	2,863 39	2,993 38	10,338 89	466 84	477 46	485 00	18 99	
Rockland township,		1,565 92	1,368 00	1,350 80	4,284 72	167 40	142 58	167 00		
Ruscombmanor township,		1,883 02	1,013 81	1,219 77	4,116 60	196 83	217 40	239 00		
Spring township,		5,664 68	6,611 18	5,917 47	18,193 33	414 60	724 63	925 00		201 34
Tilden township,		1,674 32	1,045 86	1,689 65	4,409 23	161 67	127 95	245 00	100 92	
Topton borough,		665 50	709 69	1,330 67	2,705 26	23 14	135 97	524 00	13 65	372 17
Tulpehocken township,		1,597 98	3,582 15	3,814 74	8,994 87	381 51	189 05	912 00		
Tulpehocken, Upper, township,		1,740 30	1,459 78	1,849 97	5,050 05	231 00	143 05	343 00		
Union,		2,901 84	2,523 07	1,636 96	7,061 87	332 71	245 70	178 00	18 56	105 03
Washington,		1,899 78	1,558 54	2,825 06	6,274 38	259 48	172 15	644 50	2 24	35 27
Windsor,		1,186 86	760 16	1,251 27	3,198 29	169 22	60 98	109 00	5 29	17 25
Womelsdorf,		1,276 05	1,873 99	2,705 96	5,856 91	67 83	271 08	967 00		
City of Reading,		343,148 44	157,728 97	211,565 47	712,442 88	1,462 99	23,598 98	105,552 29	15,143 10	33,164 22
Total,		$471,552 04	$273,965 18	$354,894 88	$1,099,913 11	$14,580 89	$25,967 15	$134,182 79	$16,409 49	$41,715 71

Amount appropriated by the county for maintenance of poor, $55,602.15.

BLAIR COUNTY.

Names of Assessment Districts.	First Division. Showing the amount of taxes collected in the county for all purposes.					Second Division. Showing a specific return of all taxes on the subjects named.				
	No. 1.	No. 2.	No. 3.	No. 4.	No. 5.	No. 6.	No. 7.	No. 8.	No. 9.	No. 10.
	Amount of taxes collected for the support of the poor.	Amount of taxes collected for the construction and repairs of streets, roads and bridges.	Amount of taxes collected for schools and school purposes, not including any appropriation received from the State.	Amount of taxes collected for any purpose not embraced in columns 1, 2 and 3, whether the same be State, county or local taxes.	Total amount of taxes collected for all purposes, as set forth in the four preceding columns.	Amount of taxes collected on personal property.	Amount of taxes collected on occupations.	Amount of taxes collected on licenses of all kinds, including wholesale and retail liquor licenses.	Amount of taxes collected on the real estate of railroad corporations.	Amount of taxes collected on the real estate of corporations other than railroads, including limited partnerships.
Allegheny township,	.....	$21,588 27	$92,750 25	$219,929 73	$334,268 25	$3,763 07	$17,976 70	$51,596 50	$30,367 75	$2,843 75
Altoona city,	.....	6,483 11	1,937 37	2,095 58	10,516 06	[illegible]	366 96	75 00	48 00	389 28
Antis township,	.....	4,160 05	3,061 86	4,374 93	11,596 84	159 44	140 16	.....	558 36	225 20
Bellwood borough,	.....	1,657 07	3,866 49	6,527 67	12,051 23	142 57	931 29	526 00	365 00	133 88
Blair township,	.....	5,984 20	2,327 01	1,998 94	10,310 15	71 84	245 76	.....	187 20	.....
Catharine,	.....	1,019 50	1,019 50	1,564 09	3,603 09	41 73	93 48	20 00	13 30	354 63
Duncansville borough,	.....	3,771 05	1,937 79	1,665 17	7,374 01	11 85	470 60	67 50	25 35	1,026 35
Freedom township,	.....	2,396 31	925 81	1,016 71	4,338 83	163 70	229 38	45 00	9 60	104 00
Frankstown township,	.....	9,016 70	1,434 87	2,566 53	13,018 10	39 89	280 26	28 00	45 00	.....
Greenfield township,	.....	3,871 73	671 29	1,629 67	6,172 69	183 09	247 71	27 00	.....	.....
Gaysport borough,	.....	340 60	1,135 35	1,277 59	2,753 54	115 24	241 44	167 00	.....	468 00
Huston township,	.....	749 25	1,997 99	2,171 99	4,919 23	107 00	171 95	7 00	.....	114 00
Hollidaysburg borough,	.....	2,252 55	5,631 37	8,619 76	16,503 68	1,798 11	1,245 98	978 00	38 35	536 25
Juniata township,	.....	536,67	858 68	495 83	1,891 18	19 49	122 40	.....	.....	.....
Juniata borough,	.....	1,049 49	2,623 73	2,692 08	6,365 30	23 85	503 28	209 00	100 80	.....
Logan township,	.....	14,050 40	14,506 77	12,614 19	41,171 36	683 27	2,153 19	166 00	2,499 28	2,408 39
Martinsburg borough,	.....	346 75	1,040 25	979 46	2,366 46	102 09	307 19	291 00	.....	.....
North Woodbury township,	.....	1,661 08	2,768 47	3,360 31	7,789 86	318 29	308 30	21 00	.....	.....
Newry borough,	.....	46 53	139 59	402 17	588 29	153 52	79 05	35 00	.....	.....
Roaring Springs borough,	.....	721 19	3,245 37	2,002 34	5,968 90	172 37	479 85	90 00	.....	1,315 20
Snyder township,	.....	2,111 55	1,900 39	1,858 86	5,870 80	40 12	485 55	7 00	100 88	558 25
Taylor township,	.....	1,312 00	2,296 01	2,838 84	6,446 85	216 03	210 45	17 00	.....	7 07

Tyrone township,	1,774 86	1,774 86	2,262 92	5,812 64	1,431 08	149 80	22 00	159 00	45 25
Tyrone borough,	11,249 82	11,678 58	16,140 31	39,068 71	115 83	3,150 35	1,984 00	575 40	1,995 51
Williamsburg borough,	549 89	1,907 56	1,531 18	3,988 63	424 68	405 13	56 00	.....	.....
Woodbury township,	7,294 02	1,093 36	2,468 86	10,856 24	204 15	178 80	42 00	.....	3 00
Total,	$105,994 64	$164,530 57	$305,085 71	$575,610 92	$10,537 02	$31,174 91	$56,477 00	$35,093 27	$12,498 91

Amount appropriated by the county for the support of the poor, $30.000.

BRADFORD COUNTY.

Names of Assessment Districts.	First Division. Showing the amount of taxes collected in the county for all purposes.					Second Division. Showing a specific return of all taxes on the subjects named.				
	No. 1.	No. 2.	No. 3.	No. 4.	No. 5.	No. 6.	No. 7.	No. 8.	No. 9.	No. 10.
	Amount of taxes collected for the support of the poor.	Amount of taxes collected for the construction and repairs of streets, roads and bridges.	Amount of taxes collected for schools and school purposes, not including any appropriation received from the State.	Amount of taxes collected for any purpose not embraced in columns 1, 2 and 3, whether the same be State, county or local taxes.	Total amount of taxes collected for all purposes, as set forth in the four preceding columns.	Amount of taxes collected on personal property.	Amount of taxes collected on occupations.	Amount of taxes collected on licenses of all kinds, including wholesale and retail liquor licenses.	Amount of taxes collected on the real estate of railroad corporations.	Amount of taxes collected on the real estate of corporations other than railroads, including limited partnerships.
Asylum township,	$585 60	$1,442 95	$1,357 00	$1,792 95	$5,178 50	$425 45	$27 13	$14 00	.....	.....
Albany township,	467,43	3,112 00	1,600 00	1,494 49	6,673 92	622 57	22 62	14 00	.....	.....
Athens township,	1,219 65	1,461 02	2,449 61	3,902 59	12,032 89	829 79	85 61	56 00	$91 72	.....
Athens borough,	1,540 95	17,609,43	9,225 50	6,380 18	34,756 06	855 23	1,087 79	1,679 50	294 75	.....
Armenia township,	133 12	745 14	562 86	404 62	1,845 74	125 21	13 30	.....	.....	.....
Alba borough,	75 16	200 00	250 00	237 07	762 23	59 89	42 63	7 00	.....	.....
Barclay township,	130 05	2,091 76	932 27	445 94	3,600 02	203 91	258 62	36 00	.....	.....
Burlington township,	540 90	2,228 79	1,138 33	1,694 93	5,602 95	484 86	24 15	21 00	.....	.....

BRADFORD COUNTY—Continued.

Names of Assessment Districts.	First Division. Showing the amount of taxes collected in the county for all purposes.					Second Division. Showing a specific return of all taxes on the subjects named.				
	No. 1.	No. 2.	No. 3.	No. 4.	No. 5.	No. 6.	No. 7.	No. 8.	No. 9.	No. 10.
	Amount of taxes collected for the support of the poor.	Amount of taxes collected for the construction and repairs of streets, roads and bridges.	Amount of taxes collected for schools and school purposes, not including any appropriation received from the State.	Amount of taxes collected for any purpose not embraced in columns 1, 2 and 3, whether the same be State, county or local taxes.	Total amount of taxes collected for all purposes, as set forth in the four preceding columns.	Amount of taxes collected on personal property.	Amount of taxes collected on occupations.	Amount of taxes collected on licenses of all kinds, including wholesale and retail liquor licenses.	Amount of taxes collected on the real estate of railroad corporations.	Amount of taxes collected on the real estate of corporations other than railroads, including limited partnerships.
Burlington borough,	80 82	65 47	414 77	493 02	1,054 08	124 40	37 48	177 00	.....	.....
Burlington, West, township,	520 77	1,705 95	891 67	1,532 42	4,650 81	363 10	15 50	7 00	.....	.....
Canton township,	964 52	4,177 24	2,561 94	3,421 80	11,125 50	1,246 09	98 53	111 50	.....	$43 50
Canton borough,	615 86	1,629 78	4,989 70	3,327 44	10,562 78	901 58	346 29	887 50	.....	.....
Columbia township,	992 06	3,511 67	1,978 46	2,916 02	9,398 21	593 83	77 49	31 00	.....	.....
Franklin township,	326 00	1,203 50	703 42	1,079 96	3,312 88	435 25	27 54	27 00	.....	.....
Granville township,	608 25	4,116 64	1,726 88	1,870 22	8,321 99	609 53	83 24	34 00	1 50	.....
Herrick township,	473 96	1,258 40	1,376 05	1,520 46	4,628 87	475 03	16 77	17 00	.....	.....
Litchfield township,	572 27	2,859 42	1,231 54	1,863 20	6,526 43	703 48	20 33	7 00	.....	.....
LeRaysville borough,	195 82	480 26	708 57	1,043 45	2,428 10	342 21	90 65	245 50	.....	.....
LeRoy township,	550 19	2,119 59	1,148 23	1,779 45	5,597 46	393 51	54 99	24 00	.....	.....
Monroe township,	604 91	2,831 31	1,565 95	1,935 40	6,937 57	471 77	78 73	111 00	.....	.....
Monroe borough,	159 76	115 21	1,410 12	964 66	2,649 75	221 52	109 22	381 00	.....	.....
New Albany borough,	92 20	307 04	602 02	616 45	1,617 71	192 26	100 18	235 00	.....	.....
Orwell township,	687 75	2,176 97	2,171 14	2,173 62	7,209 48	560 89	55 78	45 00	.....	.....
Overton township,	142 99	4,039 11	1,374 86	811 21	6,368 17	381 16	75 91	92 00	.....	.....
Pike township,	868 36	2,897 70	3,187 92	2,649 38	9,603 36	704 98	68 36	27 00	.....	.....
Rome township,	572.55	3,301 98	2,255 38	1,761 20	7,891 11	676 05	53 62	10 00	.....	.....
Rome borough,	87 63	116 65	353 43	482 10	1,039 81	217 49	28 38	55 00	.....	.....
Ridgbury township,	686 14	2,966 90	2,046 94	2,254 82	7,954 80	674 58	82 88	121 00	.....	.....
Smithfield township,	1,076 50	2,886 79	2,311 44	3,398 29	9,673 02	739 69	59 74	131 00	.....	.....
Springfield township,	945 69	2,573 82	1,639 65	2,785 31	7,944 47	567 59	736 00	14 00	.....	.....

South Creek township,	484 01	1,975 49	1,348 77	1,406 47	5,214 74	349 71	47 89	17 00	.....	.....
South Waverly borough,	370 91	1,239 17	[illegible]	1,101 48	5,494 51	174 58	281 70	.....	29 81	.....
Sylvania borough,	84 79	84 79	314 15	459 04	942 77	112 29	22 64	157 00	.....	.....
Sheshequin township,	981 90	[illegible]	2,655 46	3,106 04	10,648 16	877 61	5 10	21 00	.....	.....
Standing Stone township,	480 96	1,442 25	[illegible]	1,572 51	4,657 91	370 82	54 21	96 00	9 75	.....
Sayre borough,	1,998 01	6,500 00	[illegible]	6,534 98	28,640 04	374 00	1,152 84	962 50	[illegible]	[illegible]
Tuscarora township,	533 82	2,179 79	1,737 30	1,447 46	5,898 37	395 91	23 56	14 00	.....	.....
Terry township,	[illegible]	2,120 68	908 86	1,443 48	4,918 27	467 06	49 45	17 00	.....	.....
Towanda township,	496 06	[illegible]	595 81	1,668 56	4,418 89	468 20	45 14	.....	.....	.....
Towanda borough,	2,778 63	11,415 52	12,033 58	12,482 19	[illegible]	2,033 46	1,259 83	4,310 50	29 4[illegible]	271 95
Towanda, North, township,	261 75	968 95	518 00	795 37	2,534 07	179 69	52 65	10 00	.....	.....
Troy township,	1,038 00	4,258 31	[illegible]	2,998 10	10,239 86	510 38	36 82	14 00	.....	.....
Troy borough,	867 32	4,067 32	3,600 00	5,282 13	13,816 77	2,238 95	274 45	30 00	.....	.....
Ulster township,	639 86	1,531 16	1,440 00	[illegible]	5,584 35	383 08	61 53	75 50	7 38	.....
Warren township,	788 24	5,230 80	1,864 00	2,410 26	[illegible]	727 67	21 15	36 50	.....	.....
Windham township,	656 23	3,333 00	1,200 00	2,340 60	7,579 83	868 61	30 92	21 00	.....	.....
Wilmot township,	573 93	3,251 37	1,973 59	1,818 15	7,617 04	672 17	73 44	19 50	.....	.....
Wyalusing township,	729 05	8,688 98	2,047 39	2,688 23	14,133 75	1,067 89	117 66	26 50	14 34	.....
Wyalusing borough,	200 98	935 77	1,153 12	1,079 79	3,369 66	169 82	179 06	432 00	7 48	.....
Wysox township,	809 45	4,756 58	1,617 04	2,869 96	10,053 03	914 91	67 31	181 00	29 00	.....
Wells township,	690 07	2,369 35	2,068 08	2,180 23	[illegible]	678 09	49 28	82 00	.....	.....
Total,	$32,437 08	$151,604 99	$110,738 46	$114,681 11	$469,461 64	$29,257 41	$7,795 89	$11,901 00	$4,055 55	$4,127 50

BUCKS COUNTY.

Names of Assessment Districts.	First Division. Showing the amount of taxes collected in the county for all purposes.					Second Division. Showing a specific return of all taxes on the subjects named.				
	No. 1.	No. 2.	No. 3.	No. 4.	No. 5.	No. 6.	No. 7.	No. 8.	No. 9.	No. 10.
	Amount of taxes collected for the support of the poor.	Amount of taxes collected for the construction and repairs of streets, roads and bridges.	Amount of taxes collected for schools and school purposes, not including any appropriation received from the State.	Amount of taxes collected for any purpose not embraced in columns 1, 2 and 3, whether the same be State, county or local taxes.	Total amount of taxes collected for all purposes, as set forth in the four preceding columns.	Amount of taxes collected on personal property.	Amount of taxes collected on occupations.	Amount of taxes collected on licenses of all kinds, including wholesale and retail liquor licenses.	Amount of taxes collected on the real estate of railroad corporations.	Amount of taxes collected on the real estate of corporations other than railroads, including limited partnerships.
Bristol borough—1st ward,				$6,857 05	$31,687 33	$107 85	$1,156 73		$9 81	$732 40
2d ward,				2,951 60	2,951 60	83 34	1,517 13			
3d ward,	.....	$17,245 48	$7,581 80	1,174 67	1,174 67	77 38	914 85	$2,818 00	33 33	1,094 28
4th ward,				798 34	798 34	30 74	826 20		45 25	.....
Bristol township,	.....	4,426 94	2,213 47	3,955 53	10,595 94	502 61	558 25	129 00	.....	179 55
Bedminster township,	.....	3,012 19	3,204 19	4,323 96	10,540 34	779 22	362 72	416 00	41 00	35 00
Bensalem township,	.....	6,805 87	5,941 97	7,357 39	20,105 23	787 50	981 75	611 50	.....	.....
Bridgeton township,	.....	712 25	1,228 31	995 60	2,936 16	167 71	442 13	99 00	.....	825 75
Buckingham township,	.....	4,092 89	2,870 00	6,050 42	13,013 31	611 33	501 48	508 50	.....	.....
Doylestown borough, 1st ward,				4,678 19	18,670 68	87 97	555 75		.....	37 07
Doylestown borough, 2d ward,	.....	6,369 79	7,622 70	3,898 06	3,898 06	69 41	456 75	1,956 00	.....	90 00
Doylestown borough, 3d ward,				2,293 69	2,293 69	128 13	585 00		.....	112 50
Doylestown township,	.....	3,500 00	1,800 00	4,916 33	10,216 33	405 92	382 99	138 00	.....	319 50
Durham township,	.....	1,768 51	2,642 31	2,884 99	7,295 81	171 56	490 82	611 00	.....	19 80
Falls township,	.....	3,950 00	1,879 53	6,244 45	12,973 98	665 38	406 35	214 50	250 45	1,282 82
Haycock township,	.....	2,157 44	1,183 25	1,676 36	5,317 05	352 80	247 41	286 00	.....	40 00
Hilltown township,	.....	5,295 39	4,460 39	6,063 86	15,819 64	813 21	600 63	254 00	.....	.....
Hulmeville borough,	.....	796 50	.....	939 90	1,736 40	82 20	144 30	227 50	.....	17 05
Langhorne borough,	.....	2,177 02	717 53	2,866 14	5,760 69	99 44	347 80	237 00	17 34	9 26
Langhorne Manor borough,	.....	1,050 00	1,028 75	820 52	2,899 27	29 13	64 50	.....	.....	47 13
Makefield, Lower, township,	.....	7,687 99	3,908 69	6,953 46	18,550 14	967 97	919 32	180 00	104 68	294 55
Makefield, Upper, township,	.....	4,101 96	4,594 66	2,453 48	11,150 10	347 71	508 83	45 00	.....	145 51
										6 20

Middletown township,	3,463 42	4,155 81	4,584 90									
Milford township,	2,368 00	3,103 00	4,686 23									
Morrisville borough,	2,670 43	3,315 18	3,555 83	9,541 44		238 95	427 75	586 50				
New Britain township,	3,010 65	2,722 16	5,150 20	10,883 01				432 50				
New Hope borough,	1,216 67	1,914 00	1,855 51	4,986 18			709 70	403 50				
Newtown borough,	4,130 69	2,613 97	4,601 72	11,346 38			786 90	589 00				
Newtown township,	1,932 49	1,241 93	2,120 67	5,394 80			212 80	17 00				
Nockamixon township,	3,069 72	2,120 67	2,386 84	7,577 23			648 43	513 00				
Northampton township,	4,087 97	3,179 06	5,849 50	13,116 53			378 25	198 00				
Perkasie borough,	904 56	2,345 32	1,915 67	5,165 55			822 25	466 50				
Plumstead township,	2,366 69	3,314 80	5,051 23				383 35	443 50				
Quakertown borough, 1st ward,			2,907 70	11,900 70			459 00					
Quakertown borough, 2d ward,	3,902 00	5,091 00	1,724 53	1,724 53		99 42	660 85	1,433 50				
Quakertown borough, 3d ward,			1,416 98			73 10	478 70					
Rockhill, East, township,	2,303 98	2,111 32	2,841 21	7,256 51		330 49	460 18	352 00				
Rockhill, West, township,	1,856 95	1,237 96	2,598 12	5,693 03		292 56	317 75	506 00				
Richland township,	3,972 63	2,207 01	3,203 45	9,383 09		532 91	475 80	199 00				
Richlandtown borough,	746 61	355 55	1,066 09	2,168 25		51 15	161 70	189 50				
Sellersville borough,	1,[illegible] 43	2,086 62	2,347 71	5,762 76		97 83	493 37	459 50		3 90		
Solebury township,	6,088 38	4,257 90	5,389 92	15,736 00		842 49	836 20	360 50				
Southampton township,	3,044 23	2,689 68	4,060 12	9,793 93		450 59	372 65	165 00		131 21		
Springfield township,	5,444 18	4,258 69	3,795 03	13,497 90		407 09	614 25	388 00		6 75		
Telford borough,	185 10	247 68	366 14	798 92		12 71	62 70	38 00				
Tinicum township,	2,835 00	2,161 93	3,568 46	8,565 39		510 21	574 00	731 00				
Tullytown borough,	274 33	633 30	1,042 81	1,950 44		51 69	148 75	223 00				
Warminster township,	1,641 00	1,183 48	3,440 87	6,265 35		254 35	213 12	230 50		12 49		
Warrington township,	1,563 91	1,442 55	2,595 83	5,602 29		258 89	139 00	167 00				
Warwick township,	1,477 38	888 84	2,117 19	4,483 41		289 81	153 40	167 00				
Wrightstown township,	1,618 49	898 43	2,653 00	5,169 92		271 02	218 22	143 50				
Total,	$[illegible] 91	$114,948 29	$170,177 16	$[illegible]		$17,647 75	$27,029 04	$19,009 00		$1,098 96		$6,936 64

Appropriated for the support of the poor, $12,500

BUTLER COUNTY.

Names of Assessment Districts.	First Division. Showing the amount of taxes collected in the county for all purposes.					Second Division. Showing a specific return of all taxes on the subjects named.				
	No. 1.	No. 2.	No. 3.	No. 4.	No. 5.	No. 6.	No. 7.	No. 8.	No. 9.	No. 10.
	Amount of taxes collected for the support of the poor.	Amount of taxes collected for the construction and repairs of streets, roads and bridges.	Amount of taxes collected for schools and school purposes, not including any appropriation received from the State.	Amount of taxes collected for any purpose not embraced in columns 1, 2 and 3, whether the same be State, county or local taxes.	Total amount of taxes collected for all purposes, as set forth in the four preceding columns.	Amount of taxes collected on personal property.	Amount of taxes collected on occupations.	Amount of taxes collected on licenses of all kinds, including wholesale and retail liquor licenses.	Amount of taxes collected on the real estate of railroad corporations.	Amount of taxes collected on the real estate of corporations other than railroads, including limited partnerships.
Adams,		$4,099 61	$2,479 80	$2,188 16	$8,767 57	$430 15	$348 40	$251 50	.....	.....
Allegheny,	$370 52	1,418 40	1,835 91	1,063 94	4,688 77	160 49	152 26	7 00	.....	.....
Buffalo,	980 83	2,087 42	1,899 72	1,780 05	6,748 02	390 37	135 21	154 50	.....	.....
Butler,	655 45	2,211 75	1,282 50	1,492 03	5,641 73	235 13	242 82	.....	.....	.....
Brady,	309 92	2,294 71	983 29	845 29	4,433 21	290 53	57 20	14 00	.....	.....
Clinton,	340 16	1,589 74	1,700 66	1,480 86	5,111 42	327 83	133 92	7 00	.....	.....
Clay,	469 72	939 45	1,435 02	1,426 08	4,270 27	260 36	77 62	17 00	.....	.....
Centre,	.....	3,221 08	1,387 38	1,136 04	5,744 50	340 16	38 80	14 00	.....	.....
Clearfield,	232 32	1,383 92	1,186 28	1,029 93	3,832 45	157 70	35 20	10 00	.....	.....
Cherry,	279 40	2,075 89	1,143 53	1,261 13	4,759 95	306 19	251 32	38 00	.....	.....
Connoquennessing,	438 96	2,183 50	1,620 57	1,620 92	5,863 95	563 18	77 80	83 50	.....	.....
Concord,	278 73	2,011 18	1,818 68	1,261 25	5,369 84	274 99	116 62	27 00	.....	.....
Cranberry,	840 44	1,867 78	1,482 21	1,540 25	5,730 68	375 56	73 32	31 00	.....	.....
Donegal,	510 65	1,828 30	1,969 20	1,294 51	5,602 66	802 16	251 01	21 00	.....	.....
Forward,	.....	3,193 67	2,639 18	2,186 41	8,019 26	1,071 92	387 63	28 00	.....	.....
Franklin,	270 50	2,840 30	768 42	1,246 26	5,125 48	348 72	92 61	12 50	.....	.....
Fairview,	590 62	2,269 27	2,266 86	1,320 81	6,447 56	354 85	290 00	.....	.....	.....
Jefferson,	.....	2,469 86	1,125 34	1,640 38	5,235 58	481 23	159 89	27 00	.....	.....
Jackson,	315 20	1,680 25	2,250 71	1,439 34	5,685 50	290 04	132 50	.....	.....	.....
Lancaster,	280 43	1,543 39	1,692 18	1,330 81	4,846 81	398 23	75 97	10 00	.....	.....
Marion,	.....	2,752 21	1,074 62	1,130 51	4,957 34	202 54	20 40	28 00	.....	.....
Mercer,	450 16	1,075 40	788 60	684 89	2,999 05	224 14	80 12	14 00	.....	.....

Middlesex,	560 70	1,326 34	1,885 68	2,065 29	5,838 01	589 53	154 21	248 00	.....	.....
Muddycreek,	370 17	1,604 71	2,005 45	1,040 79	5,021 12	178 67	63 28	.....	.....	.....
Oakland,	402 77	1,802 34	1,134 54	1,198 69	4,538 34	254 53	68 08	14 00	.....	.....
Penn,	.....	3,221 11	1,778 44	1,749 64	6,749 19	675 90	413 41	58 00	.....	.....
Parker,	539 26	2,002 21	2,327 41	1,210 65	6,079 53	395 98	217 29	45 00	.....	.....
Summit,	.....	1,770 60	1,210 31	1,430 75	4,411 66	360 67	108 75	14 00	.....	.....
Slipperyrock,	.....	2,045 66	1,774 92	1,590 92	5,411 50	513 66	73 85	24 00	.....	.....
Venango,	702 96	1,841 30	1,287 31	1,026 07	4,857 64	255 61	103 12	57 50	.....	.....
Washington,	1,184 37	1,791 50	2,191 57	1,355 23	6,522 67	586 05	105 50	84 00	.....	.....
Winfield,	.....	2,773 45	2,141 37	1,453 58	6,368 40	574 36	119 04	17 00	.....	.....
Worth,	.....	1,415 55	1,560 40	1,373 29	4,349 24	150 38	49 68	54 00	.....	.....
Butler borough,	3,192 12	24,040 25	26,134 22	13,358 27	66,724 86	2,848 01	2,957 23	2,395 00	$41 36	$2,780 42
Centreville borough,	240 27	435 69	595 26	710 84	1,982 06	242 35	201 40	110 50	.....	.....
Evans City borough,	142 87	1,020 08	1,171 50	1,152 50	3,486 95	530 82	341 17	304 50	.....	.....
Fairview borough,	352 58	.....	327 64	168 38	848 60	140 81	107 32	25 00	.....	.....
Harmony borough,	.....	354 00	747 60	450 21	1,551 81	82 17	145 68	215 00	.....	.....
Harrisville borough,	.....	288 90	378 90	706 49	1,374 29	149 34	74 57	60 00	.....	.....
Karns City borough,	109 38	556 67	136 72	140 06	942 83	156 08	72 15	21 00	.....	.....
Millerstown borough,	505 98	305 58	2,970 09	971 82	4,753 47	342 62	369 79	367 00	.....	.....
Portersville borough,	.....	215 14	174 42	174 91	564 47	27 39	65 07	46 00	.....	.....
Prospect borough,	.....	88 52	432 44	432 16	953 12	180 34	104 42	56 50	.....	.....
Petrolia borough,	115 45	281 14	661 05	372 79	1,430 43	118 61	177 39	225 00	.....	.....
Sunbury borough,	.....	411 45	170 24	280 42	862 11	92 40	90 76	43 00	.....	.....
Saxonburg borough,	.....	275 54	221 39	649 11	1,146 04	[illegible]	116 57	28 50	.....	.....
Zelienople borough,	.....	540 90	1,309 80	1,621 20	3,471 90	[illegible]	217 80	686 00	.....	.....
Total,	$16,032 89	$97,445 71	$89,559 33	$67,083 91	$270,121 84	$18,754 02	$9,748 15	$5,993 50	$41 36	$2,780 42

CAMBRIA COUNTY.

Names of Assessment Districts.	First Division. Showing the amount of taxes collected in the county for all purposes.					Second Division. Showing a specific return of all taxes on the subjects named.				
	No. 1.	No. 2.	No. 3.	No. 4.	No. 5.	No. 6.	No. 7.	No. 8.	No. 9.	No. 10.
	Amount of taxes collected for the support of the poor.	Amount of taxes collected for the construction and repairs of streets, roads and bridges.	Amount of taxes collected for schools and school purposes, not including any appropriation received from the State.	Amount of taxes collected for any purpose not embraced in columns 1, 2 and 3, whether the same be State, county or local taxes.	Total amount of taxes collected for all purposes, as set forth in the four preceding columns.	Amount of taxes collected on personal property.	Amount of taxes collected on occupations.	Amount of taxes collected on licenses of all kinds, including wholesale and retail liquor licenses.	Amount of taxes collected on the real estate of railroad corporations.	Amount of taxes collected on the real estate of corporations other than railroads, including limited partnerships.
Adams township,	.....	$3,309 47	$2,801 28	$2,283 85	$8,394 60	$339 75	$220 77	$125 00	.....	.....
Allegheny township,	.....	1,603 87	1,471 04	1,629 24	4,704 15	225 21	86 13	14 00	$16 08	.....
Ashville borough,	.....	244 55	267 43	666 72	1,178 70	23 12	63 94	478 00	28 50	.....
Barr township,	.....	1,849 47	1,275 72	1,232 73	4,357 92	139 85	113 47	92 00	.....	.....
Blacklick township,	.....	1,376 60	1,712 93	1,088 27	4,177 80	149 97	60 30	14 00	.....	.....
Barnesboro borough,	.....	185 50	624 67	491 24	1,301 41	23 91	196 90	300 00	.....	.....
Cambria township,	.....	1,995 89	1,944 52	1,547 98	5,488 39	314 86	84 97	.....	.....	.....
Carroll township,	.....	1,288 89	3,435 88	2,194 79	6,919 56	354 05	287 22	150 00	33 60	.....
Carrolltown borough,	.....	302 18	853 72	1,678 20	2,834 10	116 03	245 12	968 00	.....	.....
Chest Spring borough,	.....	136 64	426 23	364 90	927 77	32 94	60 90	157 00	.....	.....
Chest township,	.....	1,176 70	1,166 16	1,180 47	3,523 33	124 95	51 10	232 00	.....	.....
Clearfield township,	.....	1,475 85	1,856 69	1,385 75	4,718 29	171 84	110 68	157 00	.....	$41 22
Conemaugh township,	.....	1,293 62	850 24	980 77	3,124 63	187 15	94 99	.....	.....	339 75
Coopersdale borough,	.....	795 58	1,798 84	767 44	3,361 86	23 92	301 82	20 00	5 55	27 75
Cresson township,	.....	2,307 30	2,422 41	2,795 87	7,525 58	294 18	218 34	420 00	98 02	4,716 44
Croyle township,	.....	1,495 34	1,968 58	1,324 68	4,788 60	157 31	259 06	95 00	.....	431 31
Dale borough,	.....	377 56	1,325 00	1,367 83	3,070 39	55 33	419 45	335 00	.....	40 14
Daisytown borough,	.....	70 00	442 54	228 41	740 95	17 70	96 88	.....	.....	4 50
Dean township,	.....	1,033 91	1,648 89	745 13	3,427 93	56 25	118 36	82 00	.....	489 46
East Conemaugh borough,	.....	278 71	1,995 95	2,346 61	4,621 27	88 37	508 29	537 00	22 00	192 28
East Taylor township,	.....	707 52	1,077 29	657 41	2,442 22	58 68	103 80	.....	.....	198 72
Ebensburg borough (2 wards),	.....	782 22	3,891 51	3,282 41	7,956 14	693 37	719 01	894 00	.....	.....

Elder township,		1,654 28		795 66	1,172 29		3,622 23		508 86		208 91		157 00			1,021 63
Franklin borough,		494 00		907 60	824 41		2,225 41		50 37		182 25		21 00		29 25	479 63
Gallitzen borough,		959 81		1,859 63	3,112 20		7,901 64		172 04		521 11		1,332 00		189 00	202 48
Gallitzin township,		1,827 08		1,291 64	1,206 04		5,384 76		134 48		193 87		7 00		7 20	207 48
Hastings borough,		506 28		2,270 00	2,482 84		6,209 42		264 50		732 75		1,260 00			101 00
Jackson township,		1,527 37		1,047 52	1,869 86		4,344 94		233 55		117 57		14 00			329 76
Johnstown city (17 wards),		44,334 68		60,811 11	110,427 76		215,573 55		6,062 52		6,826 10		32,307 00		306 80	34,083 84
Lilly borough,		346 08		1,139 10	949 30		2,416 68		129 89		225 86		918 00		10 50	
Lovette borough,		129 39		674 28	650 92		1,454 59		146 45		57 33		185 00			
Lower Yoder township,		1,319 91		2,317 65	2,019 32		5,656 88		85 67		271 69		104 00		168 10	453 92
Morrellville borough (3 wards),		1,879 90		5,022 14	4,410 81		11,312 85		319 70		1,201 42		396 00		223 00	223 39
Munster township,		628 00		660 48	484 31		1,862 79		102 19		41 20		7 00		6 00	
Patton borough,		2,035 24		2,724 78	1,746 16		6,506 18		69 97		806 50		811 00		82 00	115 50
Portage borough,		489 48		1,345 65	929 17		2,764 30		62 85		149 19		298 00		27 50	
Portage township,		2,005 48		1,508 52	1,221 21		4,735 21		123 35		582 23		188 00			
Reade township,		2,624 19		4,297 44	2,424 23		9,346 66		296 63		171 14		465 00		150 49	2,786 99
Richland township,		1,751 25		1,740 03	2,096 36		5,588 49		459 53		291 17		164 00		97 14	134 72
Roxbury borough,		191 25		705 50	776 45		1,673 20		34 48		154 02		157 00			
South Fork borough,		252 97		1,536 04	1,792 46		3,581 47		115 15		505 04		568 00			297 35
Summerhill borough,		160 00		444 31	975 16		1,580 37		24 23		125 72		471 00		57 00	
Summerhill township,		1,270 12		1,782 16	1,127 02		4,179 30		136 30		65 96					3 48
Stony Creek township,		1,170 01		1,355 14	1,327 88		3,856 00		149 93		266 88		171 00			334 99
Susquehanna township,		1,781 64		1,913 19	1,998 68		5,693 51		176 12		335 62		134 00			1,180 16
Spangler borough,		168 00		965 10	849 63		1,982 73		87 96		208 06		329 00			
Tunnelhill borough,		268 82		299 07	606 50		1,174 39		33 78		46 50		471 00			30 00
Upper Yoder township,		1,359 98		1,517 65	1,814 48		4,692 11		271 65		147 71					920 25
Washington township,		1,681 19		1,325 85	1,179 27		4,186 31		124 28		241 52					520 00
West Taylor township,		1,481 11		1,967 93	1,146 49		4,595 53		139 00		211 00				16 40	771 18
Westmont borough,		94 04		1,660 45	780 16		2,534 65		77 40		107 11					1,356 36
White township,		1,251 20		1,221 07	1,183 30		3,655 57		121 60		91 33					100 02
Wilmore borough,		280 82		588 88	448 74		1,318 44		58 06		161 92		185 00		38 00	
Total,		$89,414 33		$143,500 74	$184,918 60		$427,833 67		$11,361 06		$20,360 75		$47,467 00		$1,823 31	$72,707 87

Amount appropriated by county for the support of the poor, $25,000.
Amount appropriated by county for bridges, $12,400.51.

CAMERON COUNTY.

Names of Assessment Districts.	First Division. Showing the amount of taxes collected in the county for all purposes.					Second Division. Showing a specific return of all taxes on the subjects named.				
	No. 1.	No. 2.	No. 3.	No. 4.	No. 5.	No. 6.	No. 7.	No. 8.	No. 9.	No. 10.
	Amount of taxes collected for the support of the poor.	Amount of taxes collected for the construction and repairs of streets, roads and bridges.	Amount of taxes collected for schools and school purposes, not including any appropriation received from the State.	Amount of taxes collected for any purpose not embraced in columns 1, 2 and 3, whether the same be State, county or local taxes.	Total amount of taxes collected for all purposes, as set forth in the four preceding columns.	Amount of taxes collected on personal property.	Amount of taxes collected on occupations.	Amount of taxes collected on licenses of all kinds, including wholesale and retail liquor licenses.	Amount of taxes collected on the real estate of railroad corporations.	Amount of taxes collected on the real estate of corporations other than railroads, including limited partnerships.
Driftwood borough,	$129 50	$303 17	$992 86	$1,003 65	$2,429 18	$63 15	$326 55	$747 50	$163 40	$48 10
Emporium borough,	.....	2,110 75	4,987 68	7,556 62	14,655 05	324 38	1,761 63	3,343 50	75 50	32 50
Gibson township,	589 00	1,178 00	824 63	2,047 19	4,638 82	265 82	346 35	.....	59 50	.....
Grove township,	604 53	1,309 06	604 53	2,591 66	5,109 78	200 60	353 72	194 00	12 90	.....
Lumber township,	753 66	1,006 66	1,614 99	2,556 56	5,931 87	209 72	410 13	340 00	50 10	947 30
Portage township,	.....	274 59	589 18	694 74	1,558 51	6 72	100 45	82 00	8 10	.....
Shippen township,	1,804 56	3,340 94	6,013 69	9,675 32	20,834 51	702 75	820 52	210 00	50 80	440 60
Total,	$3,881 25	$9,523 17	$15,627 56	$26,125 74	$55,157 72	$1,773 14	$4,119 35	$4,917 00	$420 30	$468 60

CARBON COUNTY.

Names of Assessment Districts.	First Division. Showing the amount of taxes collected in the county for all purposes.					Second Division. Showing a specific return of all taxes on the subjects named.				
	No. 1. Amount of taxes collected for the support of the poor.	No. 2. Amount of taxes collected for the construction and repairs of streets, roads and bridges.	No. 3. Amount of taxes collected for schools and school purposes, not including any appropriation received from the State.	No. 4. Amount of taxes collected for any purpose not embraced in columns 1, 2 and 3, whether the same be State, county or local taxes.	No. 5. Total amount of taxes collected for all purposes, as set forth in the four preceding columns.	No. 6. Amount of taxes collected on personal property.	No. 7. Amount of taxes collected on occupations.	No. 8. Amount of taxes collected on licenses of all kinds, including wholesale and retail liquor licenses.	No. 9. Amount of taxes collected on the real estate of railroad corporations.	No. 10. Amount of taxes collected on the real estate of corporations other than railroads, including limited partnerships.
Banks township,	$2,677 34	$4,957 24	$8,109 11	$4,303 03	$20,046 72	.....	$5,011 68	$1,478 50	$1,184 23	$7,802 83
East Side borough,	50 00	58 38	99 67	282 87	490 92	.....	122 73	.....	.....	.....
East Penn township,	220 56	1,319 38	776 38	1,239 00	3,555 32	$150 00	355 53	157 00	58 93	[illegible]
East Mauch Chunk borough,	1,810 73	1,304 24	3,759 48	5,223 19	12,097 64	325 53	2,016 27	1,845 00	9 27	[illegible]
Franklin township,	1,850 00	1,868 77	2,855 25	1,848 25	8,422 27	164 63	1,043 71	402 00	.....	[illegible]
Kidder township,	316 34	1,145 37	1,049 74	256 88	2,768 33	14 38	553 67	300 00	.....	[illegible]
Lansford borough,	2,539 79	1,716 41	7,022 31	8,708 97	19,987 48	68 85	4,719 05	2,232 00	.....	[illegible]
Lehighton,	1,140 85	1,928 49	8,216 57	8,329 57	19,615 48	667 73	4,903 37	[illegible]	[illegible]	[illegible]
Lower Towamensing township,	1,136 69	2,394 76	3,009 47	1,896 37	8,437 29	76 33	1,406 21	699 50	.....	.....
Lausanne,	84 41	122 46	159 88	146 83	513 58	3 42	73 37	75 00	.....	97 83
Lehigh,	189 50	471 29	622 08	352 22	1,635 09	7 25	116 79	82 00	.....	527 78
Mauch Chunk borough,	4,172 06	4,390 99	10,895 69	14,014 94	33,473 68	1,896 03	5,011 11	4,070 00	9 03	1,085 51
Mauch Chunk township,	2,506 85	3,826 42	6,127 67	4,065 65	16,526 59	19 52	1,286 59	884 00	10 69	9,336 92
Mahoning township,	498 70	3,124 79	3,267 99	3,236 62	10,128 10	183 60	1,012 81	355 00	1,384 10	2 70
Packer township,	305 98	1,492 63	949 50	977 90	3,726 01	10 07	342 97	150 00	.....	[illegible]
Penn Forrest township,	202 67	1,259 68	701 64	280 37	2,444 36	30 09	349 19	[illegible]	.....	[illegible]
Parryville borough,	275 80	1,447 89	802 54	810 20	3,336 43	21 49	417 05	182 00	.....	[illegible]
Summer Hill borough,	2,132 02	3,685 77	3,855 16	7,222 04	16,894 99	30 59	2,413 57	1,807 00	.....	[illegible]
Towamensing township,	321 00	1,275 49	1,765 37	1,109 13	4,470 99	63 61	250 00	321 00	.....	.....
Weatherly borough,	1,602 77	3,538 92	3,572 39	2,421 44	11,135 52	89 97	1,855 92	1,556 00	2,075 19	.....
Weissport borough,	144 23	250 00	765 00	654 22	1,813 50	136 63	362 70	799 00	.....	408 00
Total,	$24,178 29	$41,579 37	$68,382 89	$67,379 74	$201,520 29	$3,960 23	$33,984 79	$20,374 50	$4,734 49	$39,263 09

CENTRE COUNTY.

Names of Assessment Districts.	First Division. Showing the amount of taxes collected in the county for all purposes.					Second Division. Showing a specific return of all taxes on the subjects named.				
	No. 1.	No. 2.	No. 3.	No. 4.	No. 5.	No. 6.	No. 7.	No. 8.	No. 9.	No. 10.
	Amount of taxes collected for the support of the poor.	Amount of taxes collected for the construction and repairs of streets, roads and bridges.	Amount of taxes collected for schools and school purposes, not including any appropriation received from the State.	Amount of taxes collected for any purpose not embraced in columns 1, 2 and 3, whether the same be State, county or local taxes.	Total amount of taxes collected for all purposes, as set forth in the four preceding columns.	Amount of taxes collected on personal property.	Amount of taxes collected on occupations.	Amount of taxes collected on licenses of all kinds, including wholesale and retail liquor licenses.	Amount of taxes collected on the real estate of railroad corporations.	Amount of taxes collected on the real estate of corporations other than railroads, including limited partnerships.
Bellefonte borough,	$7,369 00	$4,421 00	$10,316 00	$22,313 00	$44,419 00	$4,704 00	$2,750 00	$1,671 00	$65 00	$67 00
Centre Hall borough,	.....	387 00	723 00	786 00	1,896 00	268 00	241 00	211 00	.....	.....
Howard borough,	310 00	231 00	595 00	1,181 00	2,317 00	197 00	364 00	205 00	.....	.....
Milesburg borough,	1,465 00	388 00	1,355 00	861 00	4,069 00	142 00	354 00	65 00	23 00	.....
Millheim borough,	446 00	616 00	496 00	1,231 00	2,789 00	224 00	362 00	432 00	.....	.....
Philipsburg borough,	2,773 00	9,214 00	6,700 00	13,864 00	32,551 00	1,264 00	2,638 00	3,451 00	.....	.....
South Philipsburg borough,	243 00	140 00	297 00	164 00	844 00	35 00	261 00	.....	.....	.....
Unionville borough,	.....	286 00	707 00	445 00	1,438 00	185 00	191 00	36 00	.....	.....
Benner township,	476 00	2,361 00	1,244 00	1,766 00	5,847 00	382 00	457 00	100 00	33 00	.....
Boggs township,	1,940 00	1,617 00	1,293 00	1,311 00	6,161 00	495 00	687 00	83 00	28 00	.....
Burnside township,	197 00	681 00	551 00	287 00	1,716 00	149 00	180 00	7 00	.....	205 00
College township,	1,267 00	1,900 00	950 00	2,356 00	6,473 00	379 00	800 00	164 00	.....	.....
Curtin township,	250 00	625 00	375 00	265 00	1,515 00	202 00	229 00	7 00	11 00	270 00
Ferguson township,	639 00	1,917 00	1,590 00	2,284 00	6,430 00	435 00	627 00	54 00	.....	125 00
Gregg township,	520 00	2,397 00	1,835 00	2,681 00	7,433 00	648 00	773 00	136 00	.....	.....
Haines township,	850 00	1,417 00	1,134 00	2,530 00	5,931 00	828 00	633 00	147 00	.....	.....
Halfmoon township,	.....	714 00	1,428 00	1,002 00	3,144 00	175 00	236 00	31 00	.....	.....
Harris township,	332 00	1,317 00	1,311 00	1,535 00	4,495 00	465 00	393 00	87 00	.....	.....
Howard township,	879 00	1,565 00	750 00	637 00	3,831 00	198 00	422 00	.....	.....	.....
Huston township,	411 00	875 00	535 00	469 00	2,290 00	281 00	301 00	23 00	17 00	.....
Liberty township,	660 00	2,204 00	1,126 00	827 00	4,817 00	285 00	557 00	33 00	13 00	.....
Marion township,	308 00	772 00	617 00	1,060 00	2,757 00	178 00	206 00	7 00	.....	.....

Miles township,	734 00	1,586 00	2,376 00	2,240 00	6,936 00	690 00	[illegible]	60 00	[illegible]	[illegible]	[illegible]	[illegible]
Patton township,	492 00	1,313 00	492 00	1,164 00	3,461 00	191 00	[illegible]	41 00	[illegible]	[illegible]	635 00	[illegible]
Penn township,	370 00	926 00	740 00	1,435 00	3,471 00	314 00	[illegible]	74 00	[illegible]	[illegible]	[illegible]	[illegible]
Potter township,	1,865 00	2,425 00	1,865 00	2,786 00	3,941 00	544 00	[illegible]	189 00	[illegible]	[illegible]	[illegible]	[illegible]
Rush township,	2,995 00	3,316 00	4,255 00	851 00	11,417 00	300 00	1,[illegible]	99 00	[illegible]	[illegible]	1,300 00	[illegible]
Snow Shoe township,	1,165 00	1,022 00	1,300 00	1,195 00	4,682 00	390 00	[illegible]	429 00	[illegible]	[illegible]	1,290 00	[illegible]
Spring township,	3,295 00	3,271 00	3,678 00	3,005 00	13,249 00	574 00	1,[illegible]	119 00	[illegible]	[illegible]	2,200 00	[illegible]
Taylor township,	163 00	1,307 00	817 00	296 00	2,583 00	220 00	[illegible]	[illegible]	[illegible]	[illegible]	[illegible]	[illegible]
Union township,	667 00	-1,199 00	882 00	545 00	3,293 00	350 00	[illegible]	[illegible]	[illegible]	[illegible]	[illegible]	[illegible]
Walker township,	507 00	1,774 00	1,774 00	1,939 00	5,994 00	476 00	[illegible]	51 00	[illegible]	[illegible]	[illegible]	[illegible]
Worth township,	180 00	813 00	542 00	424 00	1,959 00	197 00	[illegible]	38 00	[illegible]	[illegible]	[illegible]	[illegible]
Total,	$33,768 00	$54,997 00	$54,649 00	$75,735 00	$219,149 00	$16,365 00	$20,105 00	$8,050 00	$375 00	$5,992 00		

CHESTER COUNTY.

Names of Assessment Districts.	First Division. Showing the amount of taxes collected in the county for all purposes.					Second Division. Showing a specific return of all taxes on the subjects named.				
	No. 1.	No. 2.	No. 3.	No. 4.	No. 5.	No. 6.	No. 7.	No. 8.	No. 9.	No. 10.
	Amount of taxes collected for the support of the poor.	Amount of taxes collected for the construction and repairs of streets, roads and bridges.	Amount of taxes collected for schools and school purposes, not including any appropriation received from the State.	Amount of taxes collected for any purpose not embraced in columns 1, 2 and 3, whether the same be State, county or local taxes.	Total amount of taxes collected for all purposes, as set forth in the four preceding columns.	Amount of taxes collected on personal property.	Amount of taxes collected on occupations.	Amount of taxes collected on licenses of all kinds, including wholesale and retail liquor licenses.	Amount of taxes collected on the real estate of railroad corporations.	Amount of taxes collected on the real estate of corporations other than railroads, including limited partnerships.
Atglen borough,	.....	$446 53	$827 48	$759 53	$2,033 54	$194 10	$208 95	$214 00	$46 46	$79 80
Avondale borough,	.....	726 00	650 00	768 97	2,144 97	75 60	160 00	116 00	.....	.....
Birmingham township,	.....	1,383 20	686 15	2,047 58	4,116 73	1,101 39	77 35	82 00	.....	.....
Bradford, East, township,	.....	3,370 78	1,927 34	3,264 91	8,563 03	1,169 64	156 56	7 00	.....	128 00
Bradford, West, township,	.....	2,849 25	2,059 92	2,634 55	7,543 72	931 75	210 78	102 00	.....	.....
Brandywine, East, township,	.....	3,257 00	1,938 05	1,910 51	7,105 56	901 08	293 75	24 00	.....	387 50
Brandywine, West, township,	.....	1,975 50	1,443 15	1,199 45	4,618 10	469 31	148 50	14 00	.....	.....
Caln township,	.....	1,696 00	1,638 44	1,679 62	5,014 06	418 23	213 20	35 00	94 80	47 00
Caln, East, township,	.....	542 61	712 52	647 25	1,902 38	154 11	31 50	.....	42 00	.....
Caln, West, township,	.....	3,319 58	1,593 94	1,905 10	6,818 62	599 28	142 50	106 00	.....	.....
Charlestown township,	.....	2,996 12	1,550 00	1,516 39	6,062 51	584 44	165 37	21 00	.....	.....
Coatesville borough,	.....	11,365 44	11,600 00	6,732 30	29,697 74	1,217 61	2,663 36	1,021 00	69 60	1,352 85
Coventry, North, township,	.....	3,841 10	3,000 00	2,471 59	9,312 69	424 07	625 02	57 50	121 61	106 72
Coventry, South, township,	.....	1,485 08	600 00	960 83	3,045 91	317 04	104 31	35 00	.....	.....
Coventry, East, township,	.....	2,937 22	2,056 04	1,869 65	6,862 91	780 17	288 20	47 50	14 30	.....
Downingtown, East ward,	.....	2,456 58	2,210 94	2,699 73	7,367 25	1,249 44	659 40	320 00	97 20	139 20
Downingtown, West ward,	.....	2,053 48	1,848 14	1,691 92	5,593 54	352 14	646 80	380 00	38 20	421 50
Easttown township,	.....	6,902 00	4,621 36	9,824 15	21,347 51	1,065 98	783 75	217 00	22 50	375 00
Elk township,	.....	1,064 06	1,331 00	982 72	3,377 78	227 47	131 40	20 00	.....	.....
Fallowfield, East, township,	.....	2,433 36	2,050 00	2,514 17	6,997 53	524 42	253 60	177 00	480 00	.....
Fallowfield, West, township,	.....	2,428 42	1,395 07	2,473 41	6,296 90	1,023 04	204 00	121 50	.....	20 00
Franklin township,	.....	1,454 07	1,600 00	1,679 43	4,733 50	475 36	95 60	99 00	.....	.....

Goshen, East, township,	3,211 46	1,600 00	1,805 49	6,661 95	475 16	136 00	14 00		
Goshen, West, township,	4,765 96	1,429 91	2,853 17	9,049 04	749 94	253 80		12 60	
Highland township,	1,514 83	1,250 00	1,742 63	4,507 46	367 72	87 15	85 00		
Honeybrook borough,	1,303 28	1,000 00	1,864 07	4,167 35	794 16	266 47	301 00	9 65	66 50
Honeybrook township,	4,669 10	2,575 00	2,326 48	9,570 58	591 16	35 75	21 00		9 35
Hopewell borough,	259 77	296 88	204 78	761 43	51 16	25 25	7 00		
Kennett Square borough,	3,646 00	3,000 00	3,941 89	10,587 89	1,863 28	752 10	407 00		185 72
Kennett township,	3,553 60	2,220 00	3,054 36	8,827 99	1,157 89	284 85	52 50	9 00	
London Britain township,	1,500 00	2,000 58	1,235 94	4,736 52	436 95	94 50	14 00		
Londonderry township,	1,069 80	1,497 72	1,201 02	3,768 54	350 88	62 05	14 00		
Londongrove township,	2,557 80	2,100 00	3,182 64	7,940 44	906 58	75 21	25 00		224 70
Malvern borough,	1,858 00	1,800 00	1,514 65	5,172 65	288 43	380 65	310 00	9 20	19 35
Marlborough, East, township,	2,195 89	2,200 00	3,195 96	7,591 85	1,046 75	303 00	202 00		
Marlborough, West, township,	2,028 00	1,300 00	2,740 63	6,068 63	800 14	160 35	136 00		
Nantmeal, East, township,	2,560 05	1,706 63	1,723 43	5,990 11	556 50	147 50	21 00		
Nantmeal, West, township,	1,900 00	1,176 33	2,052 78	5,129 11	590 38	215 00	229 00	1 60	
New Garden township,	2,757 17	1,378 59	4,252 38	8,388 14	1,465 21	281 19	285 00	13 60	152 10
Newlin township,	1,657 11	1,380 00	1,480 23	4,517 34	282 88	132 80	56 50		20 00
New London township,	1,873 23	1,625 45	1,764 97	5,261 63	639 45	193 47	104 50		
Nottingham, East, township,	932 30	2,419 48	2,170 21	5,521 99	552 77	293 70	43 50		182 00
Nottingham, West, township,	1,650 36	1,150 00	787 67	3,588 03	222 27	173 62	57 00	12 50	
Oxford borough,	7,036 47	2,000 00	4,327 99	13,364 46	1,319 78	1,097 40	750 00		393 00
Oxford, Upper, township,	2,200 00	1,474 00	1,836 39	5,510 39	469 65	239 40	112 50		
Oxford, Lower, township,	2,035 00	895 00	2,025 08	4,955 08	475 24	114 36	48 50		
Parkesburg borough,	2,432 72	3,040 00	2,385 28	7,858 00	598 24	662 41	351 00	50 19	1,000 50
Penn township,	1,511 31	1,210 24	1,167 51	3,689 06	277 44	84 97	31 00		
Pennsburg township,	1,528 48	1,228 00	1,817 65	4,574 17	407 16	169 25	37 50	7 00	
Phoenixville- 1st ward,	4,960 00	4,268 00	3,615 30	12,843 30	364 06	800 97			4,144 02
2d ward,	3,294 00	2,935 20	2,854 58	9,083 78	699 40	854 42			506 00
3d ward,	3,003 66	2,802 66	2,409 93	8,213 25	486 20	723 06			190 90
4th ward,	1,351 40	1,200 20	1,022 99	3,574 65	154 81	645 85	2 00	24 15	294 70
5th ward,	2,410 22	2,428 16	1,704 25	6,542 63	139 67	560 82		29 70	3,085 90
6th ward,	1,147 68	1,018 16	876 69	3,042 53	120 79	321 41		28 71	220 31
Pikeland, East, township,	2,370 06	1,100 00	1,787 84	5,257 90	644 70	317 25	96 00		
Pikeland, West, township,	2,055 43	800 00	1,555 50	4,410 93	416 86	163 00	49 50		29 60
Pocopson township,	1,150 00	800 00	1,341 93	3,291 93	981 96	306 12	37 50		
Sadsbury township,	1,002 70	1,050 00	1,138 11	3,190 81	243 68	329 27	192 00		12 32
Sadsbury, West, township,	1,400 00	875 00	1,321 89	3,596 89	391 02	165 75	14 00	5 25	
Schuylkill township,	1,169 [illegible]	1,600 00	1,896 24	4,665 77	585 69	413 81	125 00	90 20	95 38
Spring City—1st ward,									
2d ward,	7,200 00	7,700 00	3,454 65	18,354 65	887 87	1,096 98	400 00	24 75	197 25
3d ward,									
4th ward,									
Thornbury township,	700 00	575 00	869 15	2,144 15	297 97	67 69			
Tredyffrin township,	6,819 15	7,000 00	6,080 47	19,899 62	1,211 71	709 96	196 00	347 16	248 00
Uwchlan township,	2,501 40	800 00	1,350 56	4,651 96	447 46	154 87	14 00		
Uwchlan, Upper, township,	1,286 59	1,371 28	2,197 21	4,855 08	811 65	129 72	149 00		66 18
Valley township,	2,851 52	1,425 76	1,172 88	5,451 16	490 14	273 00	14 00		17 32
Vincent, East, township,	1,907 00	1,800 00	2,817 22	6,524 22	1,145 97	197 20	101 50	35 16	29 00
Vincent, West, township,	2,669 94	1,062 00	2,679 19	6,402 13	1,479 57	163 12	21 00		
Wallace township,	3,500 00	1,000 00	1,833 96	6,333 96	805 38	123 75	46 00		
Warwick township,	2,568 72	2,200 00	2,041 53	6,809 25	591 17	467 40	134 00		351 70
Westtown township,	2,793 86	1,450 00	2,026 17	6,270 03	879 09	282 00	14 00	2 50	
West Grove borough,	1,100 00	950 00	1,314 11	3,364 11	324 65	225 29	110 00		136 60

CHESTER COUNTY—CONTINUED.

Names of Assessment Districts.	First Division. Showing the amount of taxes collected in the county for all purposes.					Second Division. Showing a specific return of all taxes on the subjects named.				
	No. 1.	No. 2.	No. 3.	No. 4.	No. 5.	No. 6.	No. 7.	No. 8.	No. 9.	No. 10.
	Amount of taxes collected for the support of the poor.	Amount of taxes collected for the construction and repairs of streets, roads and bridges.	Amount of taxes collected for schools and school purposes, not including any appropriation received from the State.	Amount of taxes collected for any purpose not embraced in columns 1, 2 and 3, whether the same be State, county or local taxes.	Total amount of taxes collected for all purposes, as set forth in the four preceding columns.	Amount of taxes collected on personal property.	Amount of taxes collected on occupations.	Amount of taxes collected on licenses of all kinds, including wholesale and retail liquor licenses.	Amount of taxes collected on the real estate of railroad corporations.	Amount of taxes collected on the real estate of corporations other than railroads, including limited partnerships.
Whiteland, East, township,	.....	3,760 11	2,100 00	2,684 37	8,544 48	842 36	326 77	53 00	25 65	190 00
Whiteland, West, township,	.....	2,816 24	1,500 00	2,679 44	6,995 68	846 09	243 67	45 00	73 65	42 00
Willistown township,	.....	4,383 20	2,200 00	3,246 47	9,829 67	795 37	329 80	179 50	59 50	.....
West Chester borough,	.....	28,796 40	22,100 00	29,866 49	80,762 89	11,246 50	3,745 87	3,150 00	184 63	1,680 00
Total,	.....	$228,259 94	$168,343 65	$198,832 20	$595,435 79	$59,784 47	$28,577 10	$14,662 00	$2,077 36	$12,677 46

Amount appropriated by county for support of poor, $34,319.02.

Amount appropriated by county for roads and bridges, $14,690.75.

CLARION COUNTY.

Names of Assessment Districts.	First Division. Showing the amount of taxes collected in the county for all purposes.					Second Division. Showing a specific return of all taxes on the subjects named.				
	No. 1.	No. 2.	No. 3.	No. 4.	No. 5.	No. 6.	No. 7.	No. 8.	No. 9.	No. 10.
	Amount of taxes collected for the support of the poor.	Amount of taxes collected for the construction and repairs of streets, roads and bridges.	Amount of taxes collected for schools and school purposes, not including any appropriation received from the State.	Amount of taxes collected for any purpose not embraced in columns 1, 2 and 3, whether the same be State, county or local taxes.	Total amount of taxes collected for all purposes, as set forth in the four preceding columns.	Amount of taxes collected on personal property.	Amount of taxes collected on occupations.	Amount of taxes collected on licenses of all kinds, including wholesale and retail liquor licenses.	Amount of taxes collected on the real estate of railroad corporations.	Amount of taxes collected on the real estate of corporations other than railroads, including limited partnerships.
Ashland township,	$649 27	$1,817 96	$1,298 54	$1,830 08	$5,595 85	$311 23	$164 72	$128 00	.....	.....
Beaver township,	430 83	3,446 60	2,584 95	3,118 07	9,580 45	835 89	473 24	113 00	.....	.....
Brady township,	114 61	187 02	194 72	253 58	749 93	33 16	69 45	7 00	79 74	85 50
Callenburg borough,	.....	98 06	490 28	571 11	1,159 45	261 57	112 05	44 00	.....	.....
Clarion borough,	1,153 88	2,307 77	6,154 04	8,021 28	17,636 97	2,098 56	846 28	1,309 50	.....	264 64
Clarion township,	756 87	946 09	1,892 19	2,401 78	5,996 93	397 01	120 44	100 00	.....	38 75
Curllsville borough,	.....	124 70	166 26	366 16	657 12	111 62	30 88	17 00	.....	.....
East Brady borough,	1,152 16	1,178 76	1,859 46	2,237 80	6,428 18	260 65	645 72	649 00	145 80	39 67
Edenburg borough,	631 59	315 80	1,578 98	1,978 08	4,504 45	358 30	386 10	719 50	.....	.....
Elk township,	568 30	2,415 28	1,420 76	1,971 92	6,376 26	517 98	189 95	87 00	.....	.....
Farmington township,	1,788 38	5,109 66	3,065 80	4,275 37	14,239 21	906 21	665 86	82 00	.....	.....
Highland township,	484 14	786 73	605 18	819 84	2,695 89	207 56	151 90	24 00	.....	21 99
Knox township,	150 67	1,054 66	150 67	1,399 88	2,755 88	260 05	125 10	342 00	.....	.....
Licking township,	782 88	1,565 76	1,043 84	1,610 76	5,003 24	346 76	148 58	10 00	.....	.....
Limestone township,	647 43	1,811 41	1,293 87	3,544 67	7,297 38	622 80	109 18	41 00	.....	.....
Madison township,	1,362 41	2,179 89	1,089 94	1,876 81	6,509 05	452 83	451 31	60 00	30 91	164 38
Millcreek township,	660 04	1,485 09	990 06	1,041 66	4,176 85	254 08	117 13	20 00	.....	.....
Monroe township,	1,675 32	1,507 79	670 13	2,179 20	6,032 44	391 93	122 85	7 00	.....	.....
New Bethlehem borough,	.....	1,197 48	2,873 95	2,694 37	6,765 80	379 47	649 52	954 00	3 22	100 05
Paint township,	140 60	1,546 61	562 40	1,318 80	3,272 16	188 70	87 01	107 00	.....	.....
Perry township,	659 40	2,198 00	1,318 80	2,967 83	7,144 03	177 88	374 98	92 50	.....	142 21
Piney township,	374 70	1,149 40	804 58	1,454 05	3,982 73	194 06	79 56	14 00	.....	13 60

CLARION COUNTY—CONTINUED.

Names of Assessment Districts.	First Division. Showing the amount of taxes collected in the county for all purposes.					Second Division. Showing a specific return of all taxes on the subjects named.				
	No. 1.	No. 2.	No. 3.	No. 4.	No. 5.	No. 6.	No. 7.	No. 8.	No. 9.	No. 10.
	Amount of taxes collected for the support of the poor.	Amount of taxes collected for the construction and repairs of streets, roads and bridges.	Amount of taxes collected for schools and school purposes, not including any appropriation received from the State.	Amount of taxes collected for any purpose not embraced in columns 1, 2 and 3, whether the same be State, county or local taxes.	Total amount of taxes collected for all purposes, as set forth in the four preceding columns.	Amount of taxes collected on personal property.	Amount of taxes collected on occupations.	Amount of taxes collected on licenses of all kinds, including wholesale and retail liquor licenses.	Amount of taxes collected on the real estate of railroad corporations.	Amount of taxes collected on the real estate of corporations other than railroads, including limited partnerships.
Porter township,	1,164 75	2,911 89	1,746 13	3,843 63	9,666 40	604 07	221 90	24 00	.....	642 16
Redbank township,	1,633 47	1,361 22	816 73	4,374 38	8,185 80	829 98	349 77	488 00	.....	492 83
Richland township,	1,146 38	2,865 94	2,292 75	2,332 44	8,637 51	706 81	686 84	186 00	.....	4 48
Rimersburg borough,	279 77	.....	748 73	1,138 59	2,167 09	158 26	240 72	469 50	.....	39 61
Salem township,	284 17	1,562 91	852 50	2,022 78	4,722 36	568 58	148 49	14 00	.....	.....
Shippenville borough,	145 22	193 62	169 42	702 35	1,210 61	235 31	118 97	199 00	.....	.....
Sligo borough,	262 67	262 67	437 79	728 41	1,691 54	169 74	151 30	63 00	.....	.....
St. Petersburg borough,	436 91	262 14	1,223 33	1,243 84	3,166 22	567 54	342 16	210 00	.....	9 80
Strattanville borough,	.....	171 41	257 12	720 81	1,149 34	53 36	54 01	167 00	.....	.....
Toby township,	1,609 89	1,448 90	1,126 92	2,186 69	6,372 40	461 51	138 42	7 00	.....	.....
Washington township,	560 10	1,773 66	1,867 01	2,920 12	7,120 89	586 13	206 31	391 00	.....	.....
West Millville borough,	135 44	135 44	451 46	790 81	1,513 15	95 39	133 91	177 00	.....	3 85
Total,	$22,042 25	$47,380 32	$44,099 29	$70,641 70	$184,163 56	$14,892 98	$8,913 71	$8,063 00	$259 67	$2,063 52

CLEARFIELD COUNTY.

Names of Assessment Districts.	First Division. Showing the amount of taxes collected in the county for all purposes.					Second Division. Showing a specific return of all taxes on the subjects named.				
	No. 1.	No. 2.	No. 3.	No. 4.	No. 5.	No. 6.	No. 7.	No. 8.	No. 9.	No. 10.
	Amount of taxes collected for the support of the poor.	Amount of taxes collected for the construction and repairs of streets, roads and bridges.	Amount of taxes collected for schools and school purposes, not including any appropriation received from the State.	Amount of taxes collected for any purpose not embraced in columns 1, 2 and 3, whether the same be State, county or local taxes.	Total amount of taxes collected for all purposes, as set forth in the four preceding columns.	Amount of taxes collected on personal property.	Amount of taxes collected on occupations.	Amount of taxes collected on licenses of all kinds, including wholesale and retail liquor licenses.	Amount of taxes collected on the real estate of railroad corporations.	Amount of taxes collected on the real estate of corporations other than railroads, including limited partnerships.
Brisbin borough,	$984 26	$328 06	$524 94	$727 47	$2,564 73	$107 80	$575 75	$702 00		
Burnside borough,	109 05	272 61	381 66	665 60	1,428 92	49 43	89 43	198 00		
Chester Hill borough,	246 19	410 32	1,230 96	926 26	2,813 73	112 40	362 61	183 50	$10 45	
Clearfield borough,	1,697 94	5,659 80	4,527 84	10,333 96	22,219 54	333 94	1,479 08	1,668 00		$1,328 80
Coalport borough,	394 65	374 65	1,143 95	835 50	2,748 75	93 96	289 80	1,005 00	14 20	193 21
Curwensville borough,	1,228 00	2,149 01	3,684 01	5,033 38	12,094 40	333 38	760 38	895 00		1,064 25
DuBois borough,	5,770 97	10,099 19	6,492 34	11,576 79	33,939 29	1,017 18	5,398 96	5,269 50		1,614 93
Glen Hope borough,		232 83	465 66	552 04	1,250 53	61 33	87 28	164 50		
Houtzdale borough,	1,717 23	1,717 23	3,777 91	2,844 32	10,056 69	314 36	1,467 11	1,600 50		127 85
Irvona borough,	366 90	366 90	733 80	817 21	2,284 81	76 85	280 86	457 00		
Lumber City borough,	124 71	124 71	249 42	54 50	553 34	46 16	96 68	14 00		
Mahaffey borough,	152 98	611 91	282 45	854 09	1,901 43	85 86	382 68	575 50	50 49	10 92
Newburg borough,	198 02	198 02	118 81	447 25	962 10	45 28	85 26	184 00	9 50	
New Washington borough,		239 21	95 68	578 15	913 04	21 19	35 18	7 00		278 36
Osceola borough,		1,838 57	3,309 43	2,074 36	7,222 36	308 70	1,146 32	1,661 50		556 80
Penville borough,		404 56	217 84	342 32	964 72	38 72	103 95	200 00		
Ramey borough,	152 99	665 32	1,254 54	728 97	2,801 82	74 88	572 00	450 00		35 00
Troutville borough,		390 26	406 37	644 89	1,441 52	46 72	118 80	386 00		
Wallaceton borough,		218 07	283 49	242 48	744 04	31 89	95 88	194 00		
West Clearfield borough,	481 99	642 65	642 65	954 21	2,721 50	41 58	332 55	50 00		
Beccaria township,	1 423 60	3,558 99	3,914 89	4,028 58	12,926 06	549 50	832 68	150 00		794 20
Bell township,		3,871 53	2,710 07	4,284 93	10,866 53	386 60	392 45	57 00		

CLEARFIELD COUNTY—CONTINUED.

Names of Assessment Districts.	First Division. Showing the amount of taxes collected in the county for all purposes.					Second Division. Showing a specific return of all taxes on the subjects named.				
	No. 1.	No. 2.	No. 3.	No. 4.	No. 5.	No. 6.	No. 7.	No. 8.	No. 9.	No. 10.
	Amount of taxes collected for the support of the poor.	Amount of taxes collected for the construction and repairs of streets, roads and bridges.	Amount of taxes collected for schools and school purposes, not including any appropriation received from the State.	Amount of taxes collected for any purpose not embraced in columns 1, 2 and 3, whether the same be State, county or local taxes.	Total amount of taxes collected for all purposes, as set forth in the four preceding columns.	Amount of taxes collected on personal property.	Amount of taxes collected on occupations.	Amount of taxes collected on licenses of all kinds, including wholesale and retail liquor licenses.	Amount of taxes collected on the real estate of railroad corporations.	Amount of taxes collected on the real estate of corporations other than railroads, including limited partnerships.
Bigler township,	.....	1,951 08	2,229 80	3,168 83	7,349 71	324 66	1,021 41	386 00	.....	738 36
Bloom township,	379 44	948 59	569 15	1,050 62	2,947 80	164 80	156 86	.....	.....	.....
Boggs township,	927 69	1,700 77	1,236 92	1,700 77	5,566 15	309 42	332 82	14 00	.....	216 00
Bradford township,	2,104 71	1,841 62	2,630 89	3,040 41	9,617 63	500 80	936 72	162 00	.....	953 05
Brady township,	.....	3,714 22	3,249 91	5,107 05	12,071 18	604 34	674 44	223 50	.....	24 50
Burnside township,	295 62	2,956 24	1,478 12	3,377 22	8,107 20	389 61	440 10	31 00	.....	812 00
Chest township,	517 95	2,589 73	4,143 57	2,859 86	10,111 11	311 61	678 60	159 00	6 40	679 00
Covington township,	.....	1,075 63	614 65	1,690 28	3,380 56	199 12	182 05	103 00	.....	.....
Cooper township,	748 94	2,601 30	1,497 89	4,236 92	9,085 05	447 24	1,346 40	519 15	.....	3,604 76
DeCater township,	2,309 02	6,003 45	4,618 04	5,126 64	18,057 15	966 34	2,030 21	122 50	.....	1,368 36
Ferguson township,	359 52	2,336 85	1,438 06	2,044 73	6,179 16	241 94	285 42	113 00	6 62	1,087 44
Girard township,	.....	1,386 99	1,541 10	1,749 26	4,677 35	226 80	188 70	14 00	.....	.....
Goshen township,	.....	1,313 48	656 74	1,216 94	3,187 16	218 92	191 49	14 00	.....	.....
Graham townhsip,	.....	1,072 81	476 80	1,361 85	2,911 46	197 79	186 60	14 00	.....	.....
Greenwood township,	206 74	1,378 29	1,378 29	1,591 00	4,554 32	182 81	281 12	96 00	.....	.....
Gulich township,	448 66	1,645 09	2,243 31	1,645 09	5,982 15	315 40	455 20	194 50	.....	391 16
Huston township,	1,045 89	3,834 92	2,191 77	3,872 08	10,944 66	390 70	623 57	170 50	19 00	456 00
Jordon township,	215 18	2,151 81	2,151 18	2,374 43	6,890 23	393 56	891 20	375 00	8 00	1,158 04
Karthaus township,	385 96	1,929 82	385 96	2,144 58	4,846 32	171 25	451 63	407 00	28 00	142 40
Knox township,	1,114 86	1,592 65	1,114 86	1,772 48	5,594 85	213 92	281 79	89 00	.....	317 00
Lawrence township,	1,353 31	4,059 94	4,511 04	4,987 17	14,911 46	215 97	1,249 55	225 00	.....	1,584 55
Morris township,	1,427 76	4,640 21	4,997 15	5,967 00	17,032 12	837 65	2,784 18	693 00	36 00	477 20

Penn township,	.....	1,343 23	1,679 04	1,860 08	4,882 35	195 69	161 39	.....	.....	.....
Pike township,	602 37	2,313 06	3,011 87	3,419 71	10,347 01	322 61	470 05	14 00	.....	.....
Pine township,	215 01	430 01	430 01	473 01	1,548 04	.....	.....	.....	.....	.....
Sandy township,	2,901 20	4,835 33	5,802 40	5,464 07	19,003 00	511 25	1,104 36	201 00	.....	953 04
Union township,	660 66	1,981 99	1,057 07	1,476 01	5,175 73	329 43	337 16	21 00	.....	.....
Woodward township,	2,976 54	5,581 02	8,557 56	4,136 58	21,261 70	1,222 93	2,936 36	486 50	.....	1,896 22
Total,	$36,246 51	$104,584 53	$102,342 49	$126,461 93	$371,635 46	$14,564 26	$35,635 05	$20,850 15	$188 79	$22,935 40

The amount of money expended by the county for bridges for 1894, $11,093.12; for non-residents, $2,966.06.

CLINTON COUNTY.

Names of Assessment Districts.	First Division. Showing the amount of taxes collected in the county for all purposes.					Second Division. Showing a specific return of all taxes on the subjects named.				
	No. 1.	No. 2.	No. 3.	No. 4.	No. 5.	No. 6.	No. 7.	No. 8.	No. 9.	No. 10.
	Amount of taxes collected for the support of the poor.	Amount of taxes collected for the construction and repairs of streets, roads and bridges.	Amount of taxes collected for schools and school purposes, not including any appropriation received from the State.	Amount of taxes collected for any purpose not embraced in columns 1, 2 and 3, whether the same be State, county or local taxes.	Total amount of taxes collected for all purposes, as set forth in the four preceding columns.	Amount of taxes collected on personal property.	Amount of taxes collected on occupations.	Amount of taxes collected on licenses of all kinds, including wholesale and retail liquor licenses.	Amount of taxes collected on the real estate of railroad corporations.	Amount of taxes collected on the real estate of corporations other than railroads, including limited partnerships.
Allison township,	$633 20	$697 32	$501 46	$873 91	$2,707 89	$79 54	$89 11	.....	.....	.....
Bald Eagle township,	704 60	1,736 55	1,159 21	1,603 14	5,203 50	238 69	119 38	.....	$36 30	[illegible] 09
Beech Creek township,	724 35	883 28	1,213 73	1,193 85	4,015 21	241 36	87 16	.....	28 09	.....
Beech Creek borough,	321 75	311 19	713 65	309 78	1,656 37	135 70	131 12	$27 00	26 34	.....
Castanea township,	292 18	879 75	971 48	1,032 93	3,176 34	58 60	88 75	21 00	13 10	85 09
Chapman township,	635 27	2,638 34	1,856 83	1,349 91	6,480 35	198 31	311 26	217 00	56 00	.....

CLINTON COUNTY—Continued.

Names of Assessment Districts.	First Division. Showing the amount of taxes collected in the county for all purposes.					Second Division. Showing a specific return of all taxes on the subjects named.				
	No. 1.	No. 2.	No. 3.	No. 4.	No. 5.	No. 6.	No. 7.	No. 8.	No. 9.	No. 10.
	Amount of taxes collected for the support of the poor.	Amount of taxes collected for the construction and repairs of streets, roads and bridges.	Amount of taxes collected for schools and school purposes, not including any appropriation received from the State.	Amount of taxes collected for any purpose not embraced in columns 1, 2 and 3, whether the same be State, county or local taxes.	Total amount of taxes collected for all purposes, as set forth in the four preceding columns.	Amount of taxes collected on personal property.	Amount of taxes collected on occupations.	Amount of taxes collected on licenses of all kinds, including wholesale and retail liquor licenses.	Amount of taxes collected on the real estate of railroad corporations.	Amount of taxes collected on the real estate of corporations other than railroads, including limited partnerships.
Colebrook township,	458 36	527 62	435 29	530 08	1,951 35	41 07	126 41	17 00	21 30	.....
Crawford township,	319 43	809 21	804 17	926 43	2,859 24	162 14	61 32	82 00	.....	.....
Dunnstable township,	544 50	1,109 95	691 12	844 24	3,189 81	124 85	40 07	.....	.....	.....
Flemington borough,	803 65	572 71	1,003 87	740 26	3,120 49	157 38	281 18	198 00	.....	.....
Gallagher township,	201 35	443 63	509 16	372 60	1,526 74	111 25	39 66	.....	.....	.....
Grugan township,	517 62	326 40	392 35	409 38	1,645 75	65 00	43 62	7 00	.....	.....
Greene township,	830 17	1,438 18	1,482 32	1,886 71	5,637 38	381 44	141 13	14 00	.....	.....
East Keating township,	219 40	526 66	689 49	365 95	1,801 50	84 15	44 61	82 00	24 00	.....
West Keating township,	295 29	419 00	473 20	311 89	1,499 38	33 87	18 30	.....	.....	.....
Lamar township,	973 68	3,800 70	1,438 27	3,429 48	9,642 13	687 64	278 14	38 00	4 90	.....
Leidy township,	311 42	1,693 26	797 03	922 57	3,724 28	282 71	80 46	239 00	.....	.....
Logan township,	965 20	1,046 93	846 92	1,132 60	3,991 75	294 93	118 36	35 00	.....	.....
Logantown borough,	283 16	271 40	535 68	487 32	1,527 56	69 00	121 19	213 50	.....	.....
Lock Haven—1st ward,	5,340 19	11,202 60	13,100 00	18,362 40	48,105 19	271 20	803 24	2,480 00	99 00	45 00
2d ward,						632 68	1,001 26	4,956 00	36 00	780 00
3d ward,						738 70	1,124 30	789 50	8 50	340 00
4th ward,						340 11	792 50	359 00	60 00	6 00
Mill Hall borough,	443 67	570 80	782 36	313 00	2,109 83	40 08	260 37	183 50	.....	71 00
Noyes township,	1,213 42	2,473 16	2,539 60	904 63	7,130 81	273 33	362 40	125 00	23 40	311 00
Pine Creek township,	560 30	1,903 60	1,326 84	2,342 19	6,132 93	392 80	160 29	7 00	15 30	.....
Porter township,	217 34	2,302 40	1,632 40	2,686 26	6,838 40	350 14	139 64	28 00	.....	.....

Renovo, East ward,						74 40	738 40	396 00	.....	90 00
Renovo, Middle ward,	1,638 00	4,493 00	7,990 00	3,869 38	17,990 38	73 28	709 62	253 00	3,100 00	42 00
Renovo, West ward,						83 90	900 38	2,027 00	525 00	236 50
South Renovo borough,	79 90	84 13	428 30	119 30	711 63	9 40	69 32	.....	.....	419 17
Wayne township,	637 24	549 80	898 79	941 26	3,027 09	120 30	104 60	99 00	44 00	120 00
Woodward township,	641 95	1,843 61	1,430 80	1,134 60	5,050 96	162 71	175 24	12 50	4 25	214 00
Total,	$20,758 69	$45,655 18	$46,644 32	$49,396 05	$162,454 24	$7,010 66	$9,556 79	$12,906 00	$4,105 39	$3,592 27

COLUMBIA COUNTY.

Names of Assessment Districts.	First Division. Showing the amount of taxes collected in the county for all purposes.					Second Division. Showing a specific return of all taxes on the subjects named.				
	No. 1. Amount of taxes collected for the support of the poor.	No. 2. Amount of taxes collected for the construction and repairs of streets, roads and bridges.	No. 3. Amount of taxes collected for schools and school purposes, not including any appropriation received from the State.	No. 4. Amount of taxes collected for any purpose not embraced in columns 1, 2 and 3, whether the same be State, county or local taxes.	No. 5. Total amount of taxes collected for all purposes, as set forth in the four preceding columns.	No. 6. Amount of taxes collected on personal property.	No. 7. Amount of taxes collected on occupations.	No. 8. Amount of taxes collected on licenses of all kinds, including wholesale and retail liquor licenses.	No. 9. Amount of taxes collected on the real estate of railroad corporations.	No. 10. Amount of taxes collected on the real estate of corporations other than railroads, including limited partnerships.
Beaver,	$515 73	$1,426 00	$1,056 19	$1,338 41	$4,336 33	$192 77	$270 20	$210 00	$39 48	$709 03
Benton,	609 00	2,440 82	2,020 00	1,850 95	6,920 77	418 58	674 41	420 50	.....	.....
Berwick,	2,563 93	2,150 22	6,877 79	8,961 48	20,551 42	310 68	2,605 90	1,208 00	.....	2,464 00
Bloom,	3,489 11	11,093 86	12,728 55	16,638 82	43,950 34	1,763 63	4,830 12	2,734 00	40 37	1,730 62
Briarcreek,	846 72	1,961 91	2,816 67	2,172 33	7,797 63	532 74	389 12	175 00	.....	.....
Catawissa township,	628 98	955 83	1,181 10	687 74	3,453 65	16 564	204 18	75 00	.....	.....
Catawissa borough,	1,022 51	3,067 53	4,601 29	3,287 66	11,978 99	402 42	1,149 64	1,115 50	153 75	.....
Centralia borough,	2,404 45	1,750 32	2,560 40	5,187 37	11,902 54	562 42	1,734 82	3,275 00	27 00	1,196 43
Centre,	629 12	1,288 44	1,238 72	2,481 15	5,637 43	312 51	192 69	34 00	.....	.....

COLUMBIA COUNTY—CONTINUED.

Names of Assessment Districts.	First Division. Showing the amount of taxes collected in the county for all purposes.					Second Division. Showing a specific return of all taxes on the subjects named.				
	No. 1.	No. 2.	No. 3.	No. 4.	No. 5.	No. 6.	No. 7.	No. 8.	No. 9.	No. 10.
	Amount of taxes collected for the support of the poor.	Amount of taxes collected for the construction and repairs of streets, roads and bridges.	Amount of taxes collected for schools and school purposes, not including any appropriation received from the State.	Amount of taxes collected for any purpose not embraced in columns 1, 2 and 3, whether the same be State, county or local taxes.	Total amount of taxes collected for all purposes, as set forth in the four preceding columns.	Amount of taxes collected on personal property.	Amount of taxes collected on occupations.	Amount of taxes collected on licenses of all kinds, including wholesale and retail liquor licenses.	Amount of taxes collected on the real estate of railroad corporations.	Amount of taxes collected on the real estate of corporations other than railroads, including limited partnerships.
Cleveland,	760 00	1,476 54	1,032 00	964 35	4,232 89	262 09	195 16	7 00	.....	.....
Conyngham,	7,820 29	.....	8,911 97	3,152 63	19,884 89	301 30	2,019 20	511 00	.....	18,229 99
Fishingcreek,	957 27	2,003 45	2,510 09	1,942 84	7,413 65	553 02	334 05	142 00	.....	.....
Franklin,	151 09	852 82	825 65	853 81	2,683 37	220 30	100 00	14 00	.....	.....
Greenwood,	684 88	2,113 12	1,514 77	1,771 60	6,084 37	397 84	285 17	199 00	.....	.....
Hemlock,	615 75	1,218 81	1,647 10	1,603 75	5,085 41	191 71	180 84	89 00	.....	.....
Jackson,	226 88	598 17	867 30	552 21	2,244 56	263 66	110 83	7 00	.....	.....
Locust,	1,007 02	2,152 64	1,515 42	1,602 32	6,277 40	461 37	292 71	213 00	.....	.....
Madison,	421 53	1,263 23	1,082 29	1,822 50	4,587 55	313 11	130 12	164 00	.....	.....
Main,	.....	997 82	859 61	1,226 62	3,084 05	240 06	110 17	171 00	.....	.....
Mifflin,	496 72	1,621 40	1,986 71	1,707 37	5,812 20	321 70	252 16	124 00	.....	.....
Millville,	237 14	1,287 65	265 05	929 77	2,719 61	450 56	370 70	77 00	.....	.....
Montour,	161 39	715 26	739 42	1,315 84	2,931 91	149 62	132 86	96 00	19 25	.....
Mt. Pleasant,	305 10	730 99	1,018 43	982 16	3,036 68	264 28	119 52	7 00	.....	.....
Orange,	.....	951 38	1,876 97	1,828 36	4,656 71	396 61	260 10	191 00	3 32	.....
Pine,	514 03	1,666 25	1,026 39	817 67	4,024 34	261 84	197 00	182 00	.....	.....
Roaringcreek,	327 90	1,350 68	1,268 84	725 21	3,690 63	287 91	126 35	7 00	.....	.....
Scott,	972 84	1,517 91	3,407 16	2,484 07	8,381 98	437 57	575 06	240 00	.....	406 31
Sugarloaf,	341 11	1,979 60	1,575 68	1,452 38	5,348 77	237 39	524 05	625 00	.....	137 17
Total,	$28,708 49	$50,630 65	$69,029 56	$70,341 37	$218,710 07	$10,933 03	$18,367 13	$12,313 00	$283 17	$24,873 55

Amount appropriated by county for building and repairing bridges, $92,447.70.

CRAWFORD COUNTY.

Names of Assessment Districts.	First Division. Showing the amount of taxes collected in the county for all purposes.					Second Division. Showing a specific return of all taxes on the subjects named.				
	No. 1.	No. 2.	No. 3.	No. 4.	No. 5.	No. 6.	No. 7.	No. 8.	No. 9.	No. 10.
	Amount of taxes collected for the support of the poor.	Amount of taxes collected for the construction and repairs of streets, roads and bridges.	Amount of taxes collected for schools and school purposes, not including any appropriation received from the State.	Amount of taxes collected for any purpose not embraced in columns 1, 2 and 3, whether the same be State, county or local taxes.	Total amount of taxes collected for all purposes, as set forth in the four preceding columns.	Amount of taxes collected on personal property.	Amount of taxes collected on occupations.	Amount of taxes collected on licenses of all kinds, including wholesale and retail liquor licenses.	Amount of taxes collected on the real estate of railroad corporations.	Amount of taxes collected on the real estate of corporations other than railroads, including limited partnerships.
Athens	$454 44	$2,198 23	$1,522 37	$616 78	$4,774 82	$312 09	$1 70	$10 00		
Beaver	737 69	2,373 50	1,482 47	1,019 44	5,613 10	435 01	14 52	20 00		
Bloomfield	941 48	3,712 14	1,402 02	1,334 57	7,390 21	544 85	16 27	20 00		
Blooming Valley	110 09	395 00	302 22	170 16	977 47	89 09	6 82	20 00		
Cambridge	638 73	1,826 43	883 20	865 38	4,213 74	405 47	20 14			
Cambridge borough	563 02	791 18	1,551 30	2,133 22	5,038 72	867 88	182 00	220 00	$12 00	$61 50
Centreville	211 62	558 74	474 98	447 37	1,692 71	502 80	28 50	65 00		5 24
Cochranton	352 46	556 98	1,338 94	1,704 66	3,953 04	370 28	100 10	197 65		
Conneaut	1,027 04	3,893 52	2,338 18	1,429 48	8,688 22	615 34	8 97	38 00		
Conneautville	568 07	1,579 23	1,167 42	1,019 63	4,334 35	513 29	132 55	250 00		
Cussewago	1,056 61	4,543 07	1,915 79	1,455 53	8,971 00	626 62	12 80	24 00		
Conneaut Lake	95 81	299 89	1,390 06	188 80	1,974 56	226 50	48 18	59 00		71 30
Fairfield	555 42	1,483 76	936 29	776 51	3,751 98	330 40	1 70	24 00		
East Fairfield	396 93	1,207 16	762 36	920 78	3,287 53	217 66	2 00			
East Fallowfield	700 90	4,042 37	1,044 09	993 61	6,780 97	344 49	2 35	44 00		
West Fallowfield	329 97	1,172 77	451 97	406 86	2,362 57	180 36	10 34	32 00		
Geneva	81 61	377 85	497 96	153 03	1,110 45	92 99	1 08	42 50	26 66	
Greenwood	876 44	3,142 87	1,241 13	1,087 43	6,347 87	388 94	2 80			
Hartstown	40 44	215 68	343 00	98 30	697 42	87 89	31 65	43 50		
Hayfield	1,031 01	4,258 31	3,650 50	1,407 85	10,347 67	682 04	19 75	21 00		11 70
Hydetown	90 07	557 48	257 56	252 36	1,157 47	173 37	3 10	21 00	3 00	
Linesville	306 17	1,090 74	903 19	623 82	2,923 92	425 27	42 84	209 00	3 40	57 80

CRAWFORD COUNTY—Continued.

Names of Assessment Districts.	First Division. Showing the amount of taxes collected in the county for all purposes.					Second Division. Showing a specific return of all taxes on the subjects named.				
	No. 1.	No. 2.	No. 3.	No. 4.	No. 5.	No. 6.	No. 7.	No. 8.	No. 9.	No. 10.
	Amount of taxes collected for the support of the poor.	Amount of taxes collected for the construction and repairs of streets, roads and bridges.	Amount of taxes collected for schools and school purposes, not including any appropriation received from the State.	Amount of taxes collected for any purpose not embraced in columns 1, 2 and 3, whether the same be State, county or local taxes.	Total amount of taxes collected for all purposes, as set forth in the four preceding columns.	Amount of taxes collected on personal property.	Amount of taxes collected on occupations.	Amount of taxes collected on licenses of all kinds, including wholesale and retail liquor licenses.	Amount of taxes collected on the real estate of railroad corporations.	Amount of taxes collected on the real estate of corporations other than railroads, including limited partnerships.
Mead,	1,353 53	4,300 88	4,888 55	3,640 82	14,183 78	829 54	33 32	.....	10 46	89 52
Meadville—1st ward,	4,480 26	8,225 92	29,104 76	45,078 92	86,899 86	1,488 62	669 42	.....	185 50	128 97
2d ward,						2,084 24	535 94	12,701 09	.....	433 72
3d ward,						1,051 99	636 12	.....	.....	157 50
4th ward,						1,614 61	707 76	.....	.....	700 73
Oil Creek,	431 28	3,842 08	1,997 89	598 32	6,869 57	492 99	28 12	14 00	34 75	545 22
Pine,	187 61	1,209 67	109 06	254 19	1,760 53	113 60	.....	.....	.....	.....
Randolph,	921 63	3,689 42	2,301 90	1,932 07	8,845 02	502 30	19 12	57 00	.....	.....
Riceville,	78 73	197 92	304 68	200 24	781 56	81 21	8 00	33 50	.....	11 20
Richmond,	791 43	2,340 70	1,857 55	1,170 33	6,160 01	406 09	4 05	38 00	.....	.....
Rockdale,	829 81	3,995 30	2,637 31	1,145 27	8,607 69	593 71	3 90	21 00	.....	.....
Rome,	732 86	3,714 65	2,166 69	1,006 90	7,621 10	468 97	1 90	14 00	.....	.....
Sadsbury,	669 67	2,556 90	767 00	917 30	4,910 87	242 39	1 80	10 00	.....	198 27
Saegertown,	435 87	1,158 52	913 82	1,450 33	3,958 54	470 49	48 32	262 60	.....	538 12
Sparta,	773 30	2,806 37	1,290 60	1,742 90	6,613 17	438 02	1 05	.....	.....	35 05
Spartansburg,	283 03	1,043 21	1,079 92	827 46	3,233 62	206 64	72 15	444 00	23 00	.....
Spring,	1,176 08	4,870 73	2,267 20	1,723 52	10,037 53	600 09	47 05	14 00	10 17	.....
Springboro,	249 80	642 59	950 00	553 12	2,395 51	314 08	76 23	125 50	.....	.....
Shenango, North,	632 65	1,680 53	1,308 58	873 49	4,495 25	317 94	1 95	14 00	.....	45 89
Shenango, South,	860 68	2,107 78	1,508 18	1,434 04	5,910 68	345 07	.....	7 00	7 28	.....
Shenango, West,	241 40	682 86	425 18	410 06	1,759 50	119 62	5 88	7 00	.....	.....
Steuben,	340 68	1,749 30	474 19	475 57	3,039 74	168 97	6 82	14 00	.....	.....

Summerhill,	641 95	2,841 00	1,425 25	567 73	3,784 93	301 45	41	7 00			51 20
Summit,	807 16	2,479 22	1,885 17	1,166 94	[illegible]	364 63	4 65	14 00			343 83
Titusville—1st ward,						1,155 25	[illegible]				
2d ward,						2,065 73	652 35	10,803 20			189 00
3d ward,	2,738 48	6,580 42	27,284 48	38,801 94	75,402 32	2,452 44	214 27			[illegible]	1,321 55
4th ward,						1,025 04	492 80			110 11	1,722 35
Townville,	110 16	409 02	685 33	231 26	1,435 77	120 11	31 25	80 00			5 70
Troy,	541 99	2,283 75	2,388 37	751 31	5,965 42	432 50	3 00	17 00			5 00
Union,	447 47	1,296 15	535 96	606 24	2,885 82	232 98	37				
Vallonia,	112 81	531 23	947 88	701 93	2,293 85	114 79	72 90	227 00			396 00
Venango,	432 38	1,270 53	606 08	562 26	2,871 55	130 21	37				33 60
Venangoboro,	97 30	343 92	413 75	162 83	1,017 80	115 59	42 00	81 00			10 75
Vernon,	1,118 47	5,553 94	[illegible]	[illegible]	10,356 84	587 97	66 18	158 00			59 61
Wayne,	643 27	2,900 27	2,014 06	1,165 31	6,662 91	533 48	2 40				
Woodcock,	1,069 54	4,547 03	[illegible]	1,449 06	9,400 64	585 84	8 37				
Woodcockboro,	95 55	261 19	89 70	150 46	596 90	171 65	6 00	21 00			
Total,	$35,472 85	$122,400 49	$124,802 18	$132,814 04	$415,489 56	[illegible]	$5,769 91	$26,514 54	$1,517 32		$7,245 16

CUMBERLAND COUNTY.

Names of Assessment Districts.	First Division. Showing the amount of taxes collected in the county for all purposes.					Second Division. Showing a specific return of all taxes on the subjects named.				
	No. 1.	No. 2.	No. 3.	No. 4.	No. 5.	No. 6.	No. 7.	No. 8.	No. 9.	No. 10.
	Amount of taxes collected for the support of the poor.	Amount of taxes collected for the construction and repairs of streets, roads and bridges.	Amount of taxes collected for schools and school purposes, not including any appropriation received from the State.	Amount of taxes collected for any purpose not embraced in columns 1, 2 and 3, whether the same be State, county or local taxes.	Total amount of taxes collected for all purposes, as set forth in the four preceding columns.	Amount of taxes collected on personal property.	Amount of taxes collected on occupations.	Amount of taxes collected on licenses of all kinds, including wholesale and retail liquor licenses.	Amount of taxes collected on the real estate of railroad corporations.	Amount of taxes collected on the real estate of corporations other than railroads, including limited partnerships.
Allen township, Upper,	.....	$2,212 94	$1,967 67	$2,699 50	$6,880 11	$427 90	$176 75	$186 50	$14 00	.....
Allen township, Lower,	.....	5,163 77	1,962 11	2,429 24	9,555 12	472 03	233 00	56 00	31 50	63 10
Carlisle borough,	.....	11,090 24	11,487 00	22,790 50	45,367 74	4,049 52	3,847 80	4,837 00	133 90	1,557 40
Camp Hill borough,	.....	261 10	681 25	457 40	1,399 75	90 33	59 60	14 00	4 00	.....
Cook township,	.....	*	220 70	490 30	711 00	6 38	37 25	10 00	.....	861 67
Dickinson township,	.....	2,123 27	1,990 41	3,282 00	7,395 68	719 74	125 56	136 00	.....	41 40
East Pennsboro township,	.....	2,293 32	3,189 00	2,802 34	8,284 66	377 76	314 78	246 00	23 63	393 00
Frankford township,	.....	1,978 33	1,438 06	1,496 87	4,913 26	499 51	178 79	27 00	.....	.....
Hampden township,	.....	2,433 58	609 12	2,486 64	5,529 34	491 89	62 78	14 00	.....	2 70
Hopeville township,	.....	1,245 91	1,098 54	984 96	3,329 41	231 57	56 29	51 00	.....	.....
Mechanicsburg borough,	.....	5,849 38	7,388 00	11,098 45	24,326 83	1,888 57	1,953 28	1,122 00	79 80	182 00
Middlesex township,	.....	2,163 68	1,365 22	2,795 63	6,324 53	736 99	148 34	36 50	94	.....
Mifflin township, Upper,	.....	849 30	1,460 81	814 00	3,124 11	222 81	47 14	14 00	.....	.....
Mifflin township, Lower,	.....	1,282 18	384,87	774 15	2,441 20	160 95	57 42	89 00	.....	.....
Monroe township,	.....	2,687 31	2,418 45	4,113 51	9,219 27	590 89	141 39	148 00	.....	23 15
Mt. Holly Springs borough,	.....	1,403 97	1,551 57	1,489 33	4,444 87	226 20	315 20	413 00	5 00	911 40
Newburg borough,	.....	189 72	262 28	334 14	786 14	80 98	79 26	67 50	.....	.....
New Cumberland borough,	.....	1,826 98	1,912 13	1,045 56	4,784 67	188 76	262 24	233 00	1 35	17 35
Newton township,	.....	3,376 10	1,797 58	3,126 12	8,299 80	602 96	178 09	95 00	10 88	5 86
Newville borough,	.....	1,546 84	1,449 78	2,095 29	5,091 91	221 07	461 23	448 55	49 49	54 15
North Middleton township,	.....	2,414 58	1,141 58	1,716 10	5,272 26	403 69	107 54	7 00	16 00	.....
Penn township,	.....	3,369 02	2,026 15	2,493 00	7,888 17	442 24	166 47	79 00	68	45 80

Shippensburg borough,	.....	2,388 04	2,799 77	3,488 95	8,676 76	855 19	810 17	495 50	253 00	71 30
Shippensburg township,	.....	515 82	554 20	877 76	1,947 78	246 21	102 78	.....	56 00	12 00
Shiremanstown borough,	.....	450 77	607 71	658 66	1,717 14	275 44	132 39	66 00	13 50	.....
Silver Spring township,	.....	2,576 14	2,197 79	4,778 90	9,552 83	1,070 60	137 65	[illegible]	[illegible]	.....
South Middleton township,	.....	3,373 37	3,948 58	5,114 16	12,436 71	897 27	284 74	[illegible]	.....	1 63
Southampton township,	.....	2,100 00	2,814 32	2,949 56	7,863 88	389 04	117 81	35 00	87 95	45 50
West Pennsboro township,	.....	3,839 05	2,700 00	4,535 67	11,074 72	742 01	219 57	180 00	14 30	31 20
Independent township,	.....	.....	216 06	.....	216 06	.....	.....	.....	.....	.....
Total,	.....	$71,004 71	$63,640 71	$94,209 69	$228,855 11	$17,605 50	$10,815 11	$9,440 55	$821 68	$4,320 61

Amount appropriated by county for support of the poor, $13,000.
Amount appropriated by county for bridges, $2,319.58.

* No tax levied for roads and bridges.

DAUPHIN COUNTY.

Names of Assessment Districts.	First Division. Showing the amount of taxes collected in the county for all purposes.					Second Division. Showing a specific return of all taxes on the subjects named.				
	No. 1.	No. 2.	No. 3.	No. 4.	No. 5.	No. 6.	No. 7.	No. 8.	No. 9.	No. 10.
	Amount of taxes collected for the support of the poor.	Amount of taxes collected for the construction and repairs of streets, roads and bridges.	Amount of taxes collected for schools and school purposes, not including any appropriation received from the State.	Amount of taxes collected for any purpose not embraced in columns 1, 2 and 3, whether the same be State, county or local taxes.	Total amount of taxes collected for all purposes, as set forth in the four preceding columns.	Amount of taxes collected on personal property.	Amount of taxes collected on occupations.	Amount of taxes collected on licenses of all kinds, including wholesale and retail liquor licenses.	Amount of taxes collected on the real estate of railroad corporations.	Amount of taxes collected on the real estate of corporations other than railroads, including limited partnerships.
Berrysburg borough,	.....	$149 47	$431 00	$560 30	$1,140 77	$134 61	.....	$114 00	.....	$14 06
Conewago township,	.....	1,319 98	1,321 18	2,542 05	5,183 21	314 38	.....	.....	.....	.....
Dauphin borough,	.....	519 68	739 50	770 56	2,029 74	129 97	.....	136 00	$2 45	21 00
Derry township,	.....	3,672 77	3,391 20	6,337 25	13,401 22	613 74	.....	150 00	5 60	1 62
East Hanover township,	.....	1,991 57	1,542 02	2,543 40	6,076 99	297 26	.....	114 00	.....	.....
Elizabethville borough,	.....	847 72	948 09	979 12	2,774 93	188 51	.....	228 00	.....	15 99
Gratz borough,	.....	413 26	1,084 38	704 64	2,202 28	83 98	.....	114 00	.....	.....
Halifax borough,	.....	398 45	717 66	800 41	1,916 52	252 73	.....	121 50	16 36	11 55
Halifax township,	.....	1,311 36	1,202 31	2,737 83	5,251 50	201 01	.....	.....	53	10 50
Hummelstown borough,	.....	3,500 00	4,900 00	3,137 12	11,537 12	801 92	.....	360 00	8 75	73 43
Jackson township,	.....	1,052 15	2,105 09	1,909 11	5,066 35	156 27	.....	114 00	6 85	.....
Jefferson township,	.....	473 22	234 39	461 25	1,168 86	56 40	.....	.....	.....	143 39
Londonderry township,	.....	2,431 26	1,864 12	3,096 83	7,392 21	179 28	.....	.....	2 10	.....
Lower Paxton township,	.....	1,972 54	2,262 25	5,131 03	9,365 82	589 58	.....	114 00	.....	.....
Lower Swatara township,	.....	2,148 39	2,256 40	4,760 65	9,165 44	178 17	.....	114 00	8 40	131 94
Lykens borough,	.....	1,850 00	4,756 40	2,150 14	8,756 54	306 16	.....	912 00	6 72	29 75
Lykens township,	.....	2,664 02	2,665 98	2,244 73	7,574 73	168 20	.....	96 00	.....	.....
Middletown borough,	.....	12,845 81	13,766 13	5,234 20	31,846 14	587 05	.....	1,260 00	8 93	384 53
Middle Paxton township,	.....	2,283 16	1,460 98	2,077 62	5,281 76	181 49	.....	.....	.....	133 22
Mifflin township,	.....	772 50	909 81	1,991 50	3,673 81	270 32	.....	.....	.....	.....
Millersburg borough,	.....	1,400 20	2,114 19	2,097 32	5,611 71	344 96	.....	245 00	.....	79 52
Penbrook borough,	.....	612 98	.....	.....	612 98	.....	.....	26 00	.....	.....

Reed township,		352 78	307 62	584 25	1,244 65	74				
Royalton borough,		414 00	1,050 04	670 49	2,134 53	2 06		122 00		
Rush township,		2,073 93	648 22	607 98	3,330 13					432 44
South Hanover township,		1,381 98	1,392 04	2,265 14	5,039 16	324 42		57 00		42 00
Steelton borough,		12,720 00	19,730 73	13,559 81	46,010 54	331 82		1,079 41	24 33	5,643 36
Susquehanna township,		2,310 08	7,151 17	8,758 58	18,219 83	557 43		355 27	63 04	164 85
Swatara township,		5,719 92	7,226 48	6,868 07	19,814 47	540 67			9 19	54 08
Uniontown borough,			478 24	470 30	948 54	142 89		228 00		
Upper Paxton township,		1,708 52	1,634 61	3,078 06	6,421 19	139 31		57 00	15 68	39 53
Wayne township,		544 71	654 54	922 99	2,122 24	75 25				
Washington township,		1,040 93	1,519 80	2,521 94	5,082 67	204 35		114 00		20 44
West Hanover township,		1,066 85	1,187 38	1,966 68	4,220 91	142 94				
Wiconisco township,		3,287 81	5,718 88	2,741 48	11,748 17	74 52		285 00	22 05	1,506 83
Williamstown borough,		3,576 04	4,810 00	1,810 29	10,196 33	142 31		570 00	24 15	9 80
Williams township,		2,647 07	3,073 04	1,288 31	7,008 42	13 47			350 35	480 17
Harrisburg City,		136,898 76	78,747 70	85,853 55	301,500 01	15,102 91		28,733 94	680 33	3,587 82
Total,	$36,000 00	$220,373 87	$186,003 57	$186 234 98	$592,612 42	$23,831 08		$35,820 12	$1,255 81	$13,031 82

The poor are maintained as a county charge. There is no separate levy for poor purposes. The money for the maintenance of the poor is drawn from the county funds by orders countersigned by the Board of Poor Directors on the County Treasurer. The amount expended is included in columns 4 and 5.

Twenty-seven thousand six hundred and sixteen dollars for roads and bridges is also a county charge and is included in columns 4 and 5.

Taxes collected on occupation is included in columns 4 and 5.

Penbrook borough only being incorporated last year there was no other tax levied except for the construction of streets, roads and bridges.

There was no tax levied in the borough of Uniontown for the construction of streets, roads and bridges on account of the taxes collected on licenses being sufficient to construct the same.

DELAWARE COUNTY.

Names of Assessment Districts.	First Division. Showing the amount of taxes collected in the county for all purposes.					Second Division. Showing a specific return of all taxes on the subjects named.				
	No. 1.	No. 2.	No. 3.	No. 4.	No. 5.	No. 6.	No. 7.	No. 8.	No. 9.	No. 10.
	Amount of taxes collected for the support of the poor.	Amount of taxes collected for the construction and repairs of streets, roads and bridges.	Amount of taxes collected for schools and school purposes, not including any appropriation received from the State.	Amount of taxes collected for any purpose not embraced in columns 1, 2 and 3, whether the same be State, county or local taxes.	Total amount of taxes collected for all purposes, as set forth in the four preceding columns.	Amount of taxes collected on personal property.	Amount of taxes collected on occupations.	Amount of taxes collected on licenses of all kinds, including wholesale and retail liquor licenses.	Amount of taxes collected on the real estate of railroad corporations.	Amount of taxes collected on the real estate of corporations other than railroads, including limited partnerships.
Aston township,	.....	$5,005 40	$2,676 25	$4,260 78	$11,942 43	$627 19	$676 40	$260 00	$52 45	$2,826 89
Aldan borough,	.....	1,047 68	854 28	1,305 37	3,207 33	79 87	61 65	30 00	5 60	13 64
Bethel township,	.....	1,204 82	864 00	1,181 96	3,250 87	164 00	176 30	21 00	.....	90 45
Birmingham township,	.....	2,138 06	1,096 58	2,538 07	5,772 71	552 00	152 95	135 00	.....	375 46
Chester township,	.....	1,674 37	1,086 54	2,235 06	4,995 97	589 50	85 40	7 00	.....	40 20
Concord township,	.....	3,088 76	1,928 17	4,004 22	9,021 15	584 70	217 00	135 00	.....	146 00
Collingdale borough,	.....	1,509 23	2,059 03	1,251 63	4,819 89	11 70	168 40	20 00	.....	322 45
Colwyn borough,	.....	806 70	826 88	815 71	2,449 29	3 50	139 60	30 00	.....	.....
Clifton Heights borough,	.....	5,218 56	3,145 33	3,048 67	11,412 56	152 00	701 00	6,644 00	30 75	180 60
Chester, South, borough,	.....	19,050 00	17,822 70	12,394 37	49,266 87	481 95	1,625 90	2,505 50	112 36	7,845 00
Chichester, Upper, township,	.....	2,029 30	1,048 08	1,764 16	4,841 54	234 49	85 40	28 00	.....	375 24
Chichester, Lower, township,	.....	3,827 62	3,095 19	2,371 45	9,294 26	70 72	232 80	21 00	543 05	2,566 44
Chester city,	.....	20,000 00	52,795 00	85,590 18	158,385 18	4,131 95	9,270 44	28,358 50	1,040 30	22,050 60
Darby borough,	.....	5,200 00	5,812 43	10,865 97	21,878 40	5,108 78	685 50	280 00	95 90	1,630 31
Darby, Upper, Township,	.....	12,053 91	7,883 96	7,751 45	27,689 32	1,260 15	619 50	638 00	.....	1,235 36
Darby township,	.....	3,186 10	3,507 16	2,610 97	9,304 23	422 35	230 20	134 00	.....	175 80
Edgmont township,	.....	1,728 10	764 85	1,999 35	4,492 30	450 27	72 45	106 00	.....	.....
Eddystone borough,	.....	1,400 00	2,210 35	1,645 20	5,255 55	32 15	218 00	60 00	.....	2,340 80
Glenolden borough,	.....	1,650 00	1,545 28	2,021 30	5,216 58	200 80	194 40	50 00	.....	75 80
Haverford township,	.....	6,900 00	2,463 35	7,285 15	16,648 50	1,101 32	283 50	193 00	.....	1,372 50
Lansdown borough,	.....	7,888 00	4,658 65	6,873 87	19,420 52	410 45	630 00	.....	.....	1,080 60
Marple township,	.....	2,750 00	1,420 45	5,280 64	7,451 09	532 70	97 18	20 00	.....	.....

Middletown township,	7,963 93	4,049 30	4,411 63	16,424 86	1,228 20	483 30	230 00	80 40	550 00
Media borough,	5,284 70	9,938 93	20,369 44	35,593 12	4,719 10	412 00	375 00		1,180 20
Marcus Hook borough,	2,100 00	3,485 09	2,763 06	8,348 15	134 20	262 20	715 00	198 40	310 60
Norwood borough,	2,000 00	2,862 30	2,059 72	6,922 02	45 80	325 40	60 00		60 70
Newtown township,	3,039 11	1,399 34	3,364 11	7,802 56	515 66	82 20	99 00		
Providence, Upper, township,	3,156 58	1,829 86	3,282 01	8,268 45	600 90	196 30	116 00		221 37
Providence, Lower, township,	7,928 26	5,006 00	5,149 42	18,083 68	708 15	502 50	38 00		184 50
Prospect Park borough,	2,000 00	3,248 15	2,916 12	8,164 27	156 75	328 50	200 00		80 00
Ridley Park borough,	3,600 00	4,769 81	4,387 66	12,757 47	216 40	296 40	24 00	22 00	2,451 90
Rutledge borough,	950 00	1,510 43	1,020 00	3,480 43	384 86	145 50			
Radnor township,	15,200 00	12,146 09	14,859 15	42,205 24	4,214 40	1,226 75	250 00		1,162 15
Ridley township,	4,810 00	7,233 39	4,475 55	16,518 94	3 75	346 80	335 00	30 00	910 62
Springfield township,	7,931 62	4,291 70	5,129 01	17,352 33	1,389 25	460 50	112 00		724 20
Swarthmore borough,	4,850 50	3,278 25	3,989 45	12,118 20	614 60	230 00	34 00		70 60
Sharon Hill borough,	2,000 00	1,799 53	2,722 78	6,522 31	252 00	255 60	35 00		990 66
Thornburg township,	1,983 32	1,335 24	2,907 48	6,226 04	610 37	197 40	48 00	5 60	674 30
Tinicum township,	1,153 26	2,905 15	2,160 23	6,218 64	68 26	80 87	285 00		292 00
Upland township,	3,290 00	4,840 55	4,075 17	12,205 72	476 40	679 00	96 00		
Yeadon borough,	2,600 11	1,630 37	1,049 10	5,279 58	870 00	175 50	10 00		240 00
Total,	$191,198 00	$197,123 84	$258,186 62	$646,508 46	$34,411 59	$23,410 99	$42,738 00	$2,216 81	$54,847 34

Amount appropriated by the county for the support of the poor, $80,000.

ELK COUNTY.

Names of Assessment Districts.	First Division. Showing the amount of taxes collected in the county for all purposes.					Second Division. Showing a specific return of all taxes on the subjects named.				
	No. 1.	No. 2.	No. 3.	No. 4.	No. 5.	No. 6.	No. 7.	No. 8.	No. 9.	No. 10.
	Amount of taxes collected for the support of the poor.	Amount of taxes collected for the construction and repairs of streets, roads and bridges.	Amount of taxes collected for schools and school purposes, not including any appropriation received from the State.	Amount of taxes collected for any purpose not embraced in columns 1, 2 and 3, whether the same be State, county or local taxes.	Total amount of taxes collected for all purposes, as set forth in the four preceding columns.	Amount of taxes collected on personal property.	Amount of taxes collected on occupations.	Amount of taxes collected on licenses of all kinds, including wholesale and retail liquor licenses.	Amount of taxes collected on the real estate of railroad corporations.	Amount of taxes collected on the real estate of corporations other than railroads, including limited partnerships.
Benezette township,	$1,020 00	$2,050 00	$3,100 00	$2,480 00	$8,650 00	$370 00	$310 00	$357 50	$26 00	.....
Benzinger township,	2,310 00	4,540 00	4,140 00	2,685 00	13,675 00	650 00	605 00	289 00	15 00	.....
Fox township,	2,885 00	2,840 00	4,440 00	4,160 00	14,285 00	785 00	1,350 00	1,036 00	.....	.....
Highland township,	670 00	5,040 00	2,450 00	3,875 00	12,035 00	160 00	135 00	335 00	.....	.....
Horton township,	1,600 00	2,300 00	2,120 00	3,330 00	9,350 00	365 00	460 00	922 00	.....	.....
Jay township,	1,525 00	2,850 00	1,950 00	2,155 00	8,480 00	155 00	300 00	186 00	7 50	.....
Jones township,	1,275 00	7,750 00	6,500 00	5,450 00	20,975 00	660 00	950 00	854 00	23 00	.....
Johnsonburg borough,	2,500 00	1,250 00	4,500 00	5,600 00	13,850 00	150 00	1,100 00	2,223 00	32 00	.....
Millstone township,	.....	1,040 00	1,360 00	1,060 00	3,460 00	85 00	100 00	.....	.....	.....
Ridgway township,	2,000 00	3,720 00	3,230 00	2,610 00	11,560 00	400 00	425 00	117 00	40 00	.....
Ridgway borough,	2,350 00	1,875 00	6,900 00	12,940 00	24,065 00	1,100 00	1,425 00	3,219 50	24 00	.....
Spring Creek township,	.....	3,750 00	2,800 00	2,100 00	8,650 00	450 00	670 00	156 00	2 90	.....
St. Mary's borough,	700 00	2,100 00	3,700 00	5,230 00	11,820 00	350 00	1,110 00	2,289 00	32 00	.....
Total,	$18,835 00	$41,105 00	$47,150 00	$53,765 00	$160,855 00	$5,680 00	$8,940 00	$11,984 00	$202 40	.....

ERIE COUNTY.

Names of Assessment Districts.	First Division. Showing the amount of taxes collected in the county for all purposes.					Second Division. Showing a specific return of all taxes on the subjects named.				
	No. 1.	No. 2.	No. 3.	No. 4.	No. 5.	No. 6.	No. 7.	No. 8.	No. 9.	No. 10.
	Amount of taxes collected for the support of the poor.	Amount of taxes collected for the construction and repairs of streets, roads and bridges.	Amount of taxes collected for schools and school purposes, not including any appropriation received from the State.	Amount of taxes collected for any purpose not embraced in columns 1, 2 and 3, whether the same be State, county or local taxes.	Total amount of taxes collected for all purposes, as set forth in the four preceding columns.	Amount of taxes collected on personal property.	Amount of taxes collected on occupations.	Amount of taxes collected on licenses of all kinds, including wholesale and retail liquor licenses.	Amount of taxes collected on the real estate of railroad corporations.	Amount of taxes collected on the real estate of corporations other than railroads, including limited partnerships.
Albion borough,		$213 36	$820 01	$565 37	$1,598 74	$180 69	$136 87	$224 00		
Amity township,		793 35	1,363 38	951 88	3,108 61	128 15	26 50	14 00		
Concord township,		1,220 20	2,441 49	1,166 12	4,827 81	416 30	17 48		$6 62	
Conneaut township,		2,829 45	1,452 80	1,471 11	5,753 36	480 51	41 21	21 00	1 26	$274 18
Corry—1st ward,		500 00	1,999 96	6,753 26	9,253 22	135 70	347 30	1,973 00	25 65	89 80
2d ward,		650 00	2,363 48	6,955 62	9,969 10	244 40	316 50	1,576 00	51 30	352 62
3d ward,		500 00	3,461 07	8,617 07	12,578 14	388 11	670 42	490 50	48 12	589 95
4th ward,		400 00	2,825 43	8,978 36	12,203 79	218 50	724 37	2,313 50	64 15	560 50
Elgin borough,		248 14	182 00	169 01	599 15	66 32	23 16	14 00		
Edinboro,		947 12	2,551 84	924 61	4,423 57	349 76	222 38	167 50		
Elk Creek township,		3,352 89	1,234 57	1,245 19	5,832 65	518 40	115 25	57 50		135 00
East Springfield borough,		407 96	769 33	546 94	1,724 23	80 63	45 50	34 00		
Erie city—1st ward,		2,000 00	14,623 92	47,160 16	63,784 08	2,725 51	2,298 48	7,690 00	2,399 04	482 64
2d ward,		2,656 66	25,959 22	68,725 84	96,685 06	1,890 78	4,340 67	18,800 50	2,677 44	7,998 84
3d ward,		2,000 00	31,415 83	88,685 11	122,100 94	3,979 19	4,059 09	18,123 50	4,073 04	4,265 28
4th ward,		2,000 00	23,366 95	65,952 50	91,319 45	6,133 69	3,227 14	8,777 50	2,592 00	2,033 52
5th ward,		1,500 00	10,502 48	34,410 36	46,412 84	1,406 77	2,091 61	7,575 00	579 09	191 80
6th ward,		1,500 00	11,426 79	30,340 18	43,266 97	1,095 15	2,085 86	4,358 00	80 71	199 84
Fairview township,		5,158 58	2,214 00	1,813 63	9,186 21	448 17	63 45	14 00	19 68	
Fairview borough,		581 36	873 94	959 55	2,414 85	272 45	83 80	375 00		
Franklin township,		1,950 39	1,485 96	1,083 92	4,520 27	277 44	18 65	21 00		
Girard township,		8,203 30	3,949 47	3,267 68	15,420 45	909 28	245 77	188 00	22 38	299 75

ERIE COUNTY—Continued.

Names of Assessment Districts.	First Division. Showing the amount of taxes collected in the county for all purposes.					Second Division. Showing a specific return of all taxes on the subjects named.				
	No. 1.	No. 2.	No. 3.	No. 4.	No. 5.	No. 6.	No. 7.	No. 8.	No. 9.	No. 10.
	Amount of taxes collected for the support of the poor.	Amount of taxes collected for the construction and repairs of streets, roads and bridges.	Amount of taxes collected for schools and school purposes, not including any appropriation received from the State.	Amount of taxes collected for any purpose not embraced in columns 1, 2 and 3, whether the same be State, county or local taxes.	Total amount of taxes collected for all purposes, as set forth in the four preceding columns.	Amount of taxes collected on personal property.	Amount of taxes collected on occupations.	Amount of taxes collected on licenses of all kinds, including wholesale and retail liquor licenses.	Amount of taxes collected on the real estate of railroad corporations.	Amount of taxes collected on the real estate of corporations other than railroads, including limited partnerships.
Girard borough,	.....	$1,059 13	$2,295 10	$1,152 79	$4,507 02	$469 24	$200 50	$443 00	$13 70	$181 80
Greene township,	.....	2,471 80	1,225 18	1,630 55	5,327 53	528 60	28 20	21 00	.....	.....
Greenfield township,	.....	2,654 52	1,315 99	1,313 74	5,284 25	709 24	31 45	21 00	.....	.....
Harbor Creek township,	.....	6,772 00	3,712 74	3,172 15	13,656 89	797 16	115 04	35 00	13 70	.....
Lockport borough,	.....	283 50	203 54	266 00	753 04	69 75	22 90	21 00	.....	.....
LeBoeuf township,	.....	2,955 87	2,266 00	1,499 34	6,721 21	496 78	27 35	21 00	3 10	.....
Mill Village borough,	.....	351 72	378 44	336 59	1,066 75	123 52	52 86	55 00	.....	.....
McKean township,	.....	3,252 80	2,084 36	2,114 04	7,451 20	1,039 51	50 55	14 00	.....	4 75
Middleboro,	.....	300 00	434 26	233 67	966 93	103 02	36 20	36 00	.....	.....
Mill Creek township,	.....	12,770 62	5,688 33	6,928 62	25,387 57	1,607 49	182 26	682 00	77 89	314 02
North East township,	.....	5,146 69	4,450 35	4,238 65	13,835 69	944 31	76 62	214 00	25 73	70 83
North East borough, 1st ward,	.....	1,231 25	2,844 35	2,039 75	6,115 35	734 32	389 90	635 50	7 50	45 93
North East borough, 2d ward,	.....	1,231 25	2,844 35	1,654 09	5,729 69	656 82	269 82	332 00	31 35	157 50
Summit township,	.....	3,356 55	1,698 39	1,116 38	6,171 32	540 99	26 32	17 00	6 79	.....
Springfield township,	.....	2,306 29	2,873 58	1,992 74	7,172 61	513 52	62 12	37 00	11 58	.....
Union township,	.....	3,355 11	3,394 80	1,343 84	8,093 75	288 89	52 60	.....	5 70	.....
Union City borough,	.....	5,001 46	4,953 71	2,902 46	12,857 63	972 01	1,212 65	1,045 50	9 57	.....
Venango township,	.....	2,445 36	3,331 19	1,535 61	7,312 16	643 73	42 75	46 00	.....	420 20
Wattsburg borough,	.....	337 53	830 71	378 37	1,546 61	206 71	131 72	63 00	.....	49 77
Wayne township,	.....	2,363 08	1,905 79	1,341 70	5,610 57	493 25	33 45	23 00	.....	6 00

Waterford township,		3,540 43	3,551 10	2,148 90	9,250 43	741 00	42 44		9 95	
Waterford borough,		822 34	1,493 00	1,235 63	3,550 97	266 00	172 45	497 00		
Washington township,		4,578 03	2,697 62	2,125 47	9,401 12	719 26	77 40	28 00		
Total,		$107,543 76	$203,756 80	$423,554 55	$734,855 11	$36,011 02	$24,539 11	$77,094 50	$12,957 04	$18,724 52

Requisition of the Directors of the Poor on the Commissioners of Erie County for $40,000; Commissioners of Erie County paid for support of indigent insane $5,573 96 total, $45,573.96.

Column No. 2 shows appropriations by councils for streets, bridges, &c., for the first, second, third and fourth wards of Corry City.

Column No. 2 shows appropriations by councils for ordinary and special street work for the first, second, third, fourth, fifth and sixth wards of the city of Erie.

FAYETTE COUNTY.

Names of Assessment Districts.	First Division. Showing the amount of taxes collected in the county for all purposes.					Second Division. Showing a specific return of all taxes on the subjects named.				
	No. 1.	No. 2.	No. 3.	No. 4.	No. 5.	No. 6.	No. 7.	No. 8.	No. 9.	No. 10.
	Amount of taxes collected for the support of the poor.	Amount of taxes collected for the construction and repairs of streets, roads and bridges.	Amount of taxes collected for schools and school purposes, not including any appropriation received from the State.	Amount of taxes collected for any purpose not embraced in columns 1, 2 and 3, whether the same be State, county or local taxes.	Total amount of taxes collected for all purposes, as set forth in the four preceding columns.	Amount of taxes collected on personal property.	Amount of taxes collected on occupations.	Amount of taxes collected on licenses of all kinds, including wholesale and retail liquor licenses.	Amount of taxes collected on the real estate of railroad corporations.	Amount of taxes collected on the real estate of corporations other than railroads, including limited partnerships.
Bellevernon borough,		$3,436 56	$3,988 32	$1,682 34	$8,107 22	$183 35	$1,212 37	$366 50	$21 00	
Bridgeport borough,		2,100 15	2,362 67	2,860 90	7,323 72	443 29	880 47	495 00		$26 25
Brownsville borough,		3,241 94	2,593 55	4,072 63	9,908 12	738 87	859 38	1,216 50	12 00	507 00
Brownsville township,		333 64	278 04	582 08	1,193 76	23 08	82 68			
Bullskin township,		4,804 67	4,324 20	5,112 90	14,241 77	591 28	1,523 13	83 00		1,144 44

FAYETTE COUNTY—CONTINUED.

Names of Assessment Districts.	First Division. Showing the amount of taxes collected in the county for all purposes.					Second Division. Showing a specific return of all taxes on the subjects named.				
	No. 1.	No. 2.	No. 3.	No. 4.	No. 5.	No. 6.	No. 7.	No. 8.	No. 9.	No. 10.
	Amount of taxes collected for the support of the poor.	Amount of taxes collected for the construction and repairs of streets, roads and bridges.	Amount of taxes collected for schools and school purposes, not including any appropriation received from the State.	Amount of taxes collected for any purpose not embraced in columns 1, 2 and 3, whether the same be State, county or local taxes.	Total amount of taxes collected for all purposes, as set forth in the four preceding columns.	Amount of taxes collected on personal property.	Amount of taxes collected on occupations.	Amount of taxes collected on licenses of all kinds, including wholesale and retail liquor licenses.	Amount of taxes collected on the real estate of railroad corporations.	Amount of taxes collected on the real estate of corporations other than railroads, including limited partnerships.
Connellsville borough—1st ward,	.....	$18,119 90	$18,119 90	$10,147 71	$46,387 51	$560 26	$802 50	$1,090 00	$240 00	$300 00
2d ward,						164 92	1,247 50	408 50	262 50	759 40
3d ward,						580 32	1,391 25	567 00	212 50	158 75
4th ward,						306 63	1,336 87	159 00	.....	.....
Connellsville township,	.....	4,428 52	3,795 87	3,324 11	11,548 50	198 28	777 15	378 00	57 60	3,289 14
Dawson borough,	.....	986 98	986 98	1,991 73	3,965 69	234 16	461 56	427 50	.....	.....
Dunbar borough,	.....	1,215 06	1,822 59	1,327 05	4,364 70	183 92	642 25	304 00	.....	181 50
Dunbar township,	.....	11,302 80	18,838 01	19,827 45	49,968 26	1,246 27	1,231 62	517 50	279 50	27,582 52
Fairchance borough,	.....	1,350 98	1,576 14	1,381 48	4,308 60	231 18	413 10	96 50	.....	1,219 59
Fayette City,	.....	1,227 76	2,455 52	1,379 38	5,062 66	209 41	559 00	256 00	.....	123 00
Franklin township,	.....	4,507 46	2,404 63	7,468 92	14,381 01	1,703 25	344 80	52 00	10 50	3,286 06
Georges township,	.....	9,231 89	4,615 94	10,530 23	24,378 06	1,765 19	829 06	124 00	.....	10,780 92
German township,	.....	2,373 42	1,780 07	6,420 14	10,573 63	739 23	336 86	150 00	.....	85 12
Henry Clay township,	.....	1,972 54	1,479 40	1,087 06	4,539 00	290 12	338 62	14 00	.....	.....
Jefferson township,	.....	2,650 11	3,312 64	6,995 22	12,957 97	595 61	358 85	52 00	.....	2,150 08
Lower Tyrone township,	.....	1,786 90	1,563 54	2,466 45	5,816 89	323 84	366 87	7 00	.....	877 91
Luzerne township,,	.....	2,307 96	1,153 98	6,160 76	9,622 70	651 29	209 20	21 00	.....	.....
Masontown borough,	.....	164 41	767 28	632 18	1,563 86	107 36	218 36	40 00	.....	.....
Menallen township,	.....	2,337 72	1,168 86	4,370 06	7,876 64	618 72	283 18	49 00	.....	7 60
Markleysburg borough,	.....	72 67	181 92	242 09	496 68	28 34	85 80	24 00	.....	.....
New Haven borough,	.....	2,273 66	3,637 85	2,713 47	8,624 98	408 27	729 09	263 00	92 16	23 76
Nicholson township,	.....	1,617 66	1,617 66	4,432 33	7,667 65	493 82	249 52	21 00	.....	12 91

North Union township,	.....	7,747 20	2,296 64	18,066 71	35,110 55	2,684 36	1,456 62	212 50	.....	23,697 16
Ohio Pyle borough,	.....	445 19	801 34	512 39	1,758 92	38 52	223 25	225 00	22 80	.....
Perry township,	.....	2,063 75	3,611 57	5,544 77	11,220 09	811 91	508 16	126 50	72 00	4,702 65
Point Marion borough,	.....	528 26	528 26	681 34	1,737 86	68 56	177 10	63 00	12 00	.....
Redstone township,	.....	1,990 10	1,326 73	4,716 53	8,033 36	251 42	161 43	.....	.....	397 25
Saltlick township,	.....	1,437 98	821 70	1,152 28	3,411 96	238 20	223 20	38 00	.....	.....
South Union township,	.....	4,948 00	3,298 66	9,382 66	17,629 32	683 42	692 26	61 00	10 00	602 94
Springfield township,	.....	2,736 72	2,189 27	1,521 38	6,447 37	322 19	607 20	31 00	.....	.....
Springhill township,	.....	2,825 68	807 33	4,346 37	7,979 38	568 34	302 10	52 00	81 98	76 00
Stewart township,	.....	1,388 42	1,922 43	1,153 00	4,463 85	209 91	414 61	14 00	.....	.....
Uniontown borough,—1st ward,	.....					1,360 21	803 70	1,125 00	99 00	1,539 00
2d ward,	.....	32,441 41	14,418 40	23,321 35	70,181 16	1,632 84	1,213 20	275 00	36 00	1,190 80
3d ward,	.....					967 26	1,340 75	227 00	43 20	.....
4th ward,	.....					1,428 39	1,282 50	635 00	118 80	360 72
Upper Tyrone township,	.....	3,725 38	12,107 49	5,199 96	21,032 83	561 13	1,942 50	222 50	.....	9,439 00
Washington township,	.....	1,387 52	1,127 11	4,033 95	7,039 58	318 72	383 85	37 00	.....	.....
Wharton township,	.....	2,102 98	2,911 82	1,834 24	6,849 04	512 46	486 87	224 00	.....	.....
Total,	.....	$150,104 95	$138,994 30	$188,675 60	$477,774 85	$26,281 10	$29,990 44	$10,748 50	$1,683 54	$94,521 47

No separate tax collected.
Amount appropriated by county for the support of the poor, $28,000.

FOREST COUNTY.

Names of Assessment Districts.	First Division. Showing the amount of taxes collected in the county for all purposes.					Second Division. Showing a specific return of all taxes on the subjects named.				
	No. 1.	No. 2.	No. 3.	No. 4.	No. 5.	No. 6.	No. 7.	No. 8.	No. 9.	No. 10.
	Amount of taxes collected for the support of the poor.	Amount of taxes collected for the construction and repairs of streets, roads and bridges.	Amount of taxes collected for schools and school purposes, not including any appropriation received from the State.	Amount of taxes collected for any purpose not embraced in columns 1, 2 and 3, whether the same be State, county or local taxes.	Total amount of taxes collected for all purposes, as set forth in the four preceding columns.	Amount of taxes collected on personal property.	Amount of taxes collected on occupations.	Amount of taxes collected on licenses of all kinds, including wholesale and retail liquor licenses.	Amount of taxes collected on the real estate of railroad corporations.	Amount of taxes collected on the real estate of corporations other than railroads, including limited partnerships.
Barnette township,	$442 64	$2,196 42	$1,411 40	$1,523 58	$5,604 01	$184 30	$75 00	$119 50	.....	.....
Green township,	503 04	2,821 87	2,295 71	1,761 91	7,322 53	271 56	190 18	42 00	.....	.....
Harmony township,	.....	1,890 26	1,141 09	1,326 09	4,357 44	162 09	35 00	103 00	.....	.....
Hickory township,	236 98	1,120 37	1,182 58	1,159 15	3,999 08	72 21	34 65	41 50	.....	.....
Howe township,	381 55	5,648 24	3,857 77	2,743 51	12,501 77	115 50	476 63	110 00	.....	.....
Jenks township,	.....	4,357 21	2,291 64	2,279 63	8,928 45	115 54	400 00	418 00	.....	.....
Kingsley township,	384 83	2,932 63	2,070 61	2,227 39	7,615 46	220 54	152 23	91 00	.....	.....
Tionesta township,	258 01	2,025 82	1,269 03	1,028 66	4,581 55	219 12	56 12	7 00	.....	.....
Tionesta borough,	246 79	1,078 02	1,734 02	1,087 71	4,145 54	289 68	258 51	436 00	.....	.....
Total,	$2,452 87	$24,241 54	$17,223 82	$15,137 63	$59,055 86	$1,650 51	$1,378 62	$1,428 00	.....	.....

FRANKLIN COUNTY.

Names of Assessment Districts.	First Division. Showing the amount of taxes collected in the county for all purposes.					Second Division. Showing a specific return of all taxes on the subjects named.				
	No. 1.	No. 2.	No. 3.	No. 4.	No. 5.	No. 6.	No. 7.	No. 8.	No. 9.	No. 10.
	Amount of taxes collected for the support of the poor.	Amount of taxes collected for the construction and repairs of streets, roads and bridges.	Amount of taxes collected for schools and school purposes, not including any appropriation received from the State.	Amount of taxes collected for any purpose not embraced in columns 1, 2 and 3, whether the same be State, county or local taxes.	Total amount of taxes collected for all purposes, as set forth in the four preceding columns.	Amount of taxes collected on personal property.	Amount of taxes collected on occupations.	Amount of taxes collected on licenses of all kinds, including wholesale and retail liquor licenses.	Amount of taxes collected on the real estate of railroad corporations.	Amount of taxes collected on the real estate of corporations other than railroads, including limited partnerships.
Antrim township,		$5,213 71	$6,330 00	$7,487 80	$19,031 51	$1 725 67	$216 52	$	$	$
Chambersburg borough,		3,825 19	14,000 00	24,959 71	42,784 90	4,473 46	1,913 90	3,768 01	274 57	571 00
Fannett township,		2,215 59	2,592 51	1,909 16	6,717 26	484 37	211 28	246 00		
Green township,		2,195 00	4,447 50	5,062 77	11,705 27	1,165 23	246 80	295 00		
Guilford township,		3,541 32	6,660 00	6,739 79	16,281 11	1,854 33	175 08	191 00	12 50	12 50
Greencastle borough,		1,190 10	1,479 03	2,419 97	5,089 10	749 50	308 42	720 00		108 50
Hamilton township,		1,684 88	2,088 45	2,272 96	6,046 29	364 72	90 00	201 00		
Letterkenney township,		3,161 13	2,446 90	3,362 45	8,970 48	1,051 47	121 93	110 00		
Lurgan township,		1,394 84	1,400 00	1,422 59	4,217 43	421 98	78 75	103 00		
Metal township,		1,268 51	1,711 90	1,237 72	4,218 13	350 21	130 48	145 00	126 88	
Montgomery township,		2,434 88	2,883 11	4,236 59	9,554 58	740 96	127 28	70 00		
Mercersburg borough,		500 00	1,900 00	1,528 78	3,928 78	652 80	134 46	477 00		50 40
Peters township,		2,857 80	4,702 44	5,168 83	12,729 07	1,570 60	300 06	495 00	21 80	41 00
Quincy township,		3,297 84	4,177 45	3,408 98	10,982 25	777 60	242 11	151 00		1,011 64
St. Thomas township,		1,912 07	4,300 00	3,095 89	9,307 96	668 38	137 65	185 00		20 70
Southampton township,		1,555 97	2,100 00	3,133 91	6,789 88	515 39	88 68	212 00	15 75	
Washington township,		3,435 73	4,556 68	1,790 10	13,132 51	880 90	211 65	437 00		52 50
Warren township,		304 65	601 01	351 47	1,257 13	222 42	35 14	29 00		
Waynesboro borough,		6,598 49	10,007 90	5,875 96	22,482 35	1,454 57	1,452 87	1,372 00	70 38	4,199 00
Total,	$15,568 73	$48,748 00	$78,022 86	$88,467 37	$231,206 23	$20,231 36	$6,223 65	$9,273 00	$881 13	$6,748 54

Total amount paid by county for support of poor as a county charge, $15,386 17

Total amount paid by county on bridges as a county charge $1,182 56

FULTON COUNTY.

Names of Assessment Districts.	First Division. Showing the amount of taxes collected in the county for all purposes.					Second Division. Showing a specific return of all taxes on the subjects named.				
	No. 1.	No. 2.	No. 3.	No. 4.	No. 5.	No. 6.	No. 7.	No. 8.	No. 9.	No. 10.
	Amount of taxes collected for the support of the poor.	Amount of taxes collected for the construction and repairs of streets, roads and bridges.	Amount of taxes collected for schools and school purposes, not including any appropriation received from the State.	Amount of taxes collected for any purpose not embraced in columns 1, 2 and 3, whether the same be State, county or local taxes.	Total amount of taxes collected for all purposes, as set forth in the four preceding columns.	Amount of taxes collected on personal property.	Amount of taxes collected on occupations.	Amount of taxes collected on sales of all kinds, including wholesale and retail liquor licenses.	Amount of taxes collected on the real estate of railroad corporations.	Amount of taxes collected on the real estate of corporations other than railroads, including limited partnerships.
Ayr township,	$738 43	$1,105 20	$755 23	$2,231 48	$4,830 34	$378 21	$675 00	$35 00	.....	.....
Belfast township,	181 18	582 19	738 23	607 10	2,108 70	171 28	525 00	21 00	.....	.....
Bethel township,	292 54	947 54	408 00	1,306 95	2,955 03	198 71	450 00	28 00	.....	.....
Brush Creek township,	98 18	702 13	320 00	680 96	1,801 27	201 02	375 00	12 50	.....	.....
Dublin township,	.....	1,130 58	556 93	1,048 95	2,736 46	279 81	295 00	185 00	.....	.....
Licking Creek township,	267 09	620 95	462 00	649 28	1,999 32	191 81	275 00	21 00	.....	.....
McConnellsburg borough,	97 75	535 25	596 21	772 13	1,901 34	178 41	850 00	432 50	.....	.....
Taylor township,	92 76	835 68	753 40	1,096 98	2,778 82	284 12	420 00	66 00	.....	.....
Thompson township,	.....	457 38	444 58	700 04	1,602 00	197 14	275 00	14 00	.....	.....
Todd township,	137 84	478 19	280 00	902 29	1,798 32	184 13	295 00	14 00	.....	.....
Union township,	131 25	837 37	500 00	551 02	2,019 64	175 31	350 00	24 50	.....	.....
Wells township,	207 23	694 16	338 12	693 26	1,932 77	201 48	275 00	14 00	.....	.....
Total,	$2,244 25	$8,826 62	$6,152 70	$11,240 44	$28,464 01	$2,641 43	$5,060 00	$867 50	.....	.....

GREENE COUNTY.

Names of Assessment Districts.	First Division. Showing the amount of taxes collected in the county for all purposes.					Second Division. Showing a specific return of all taxes on the subjects named.				
	No. 1.	No. 2.	No. 3.	No. 4.	No. 5.	No. 6.	No. 7.	No. 8.	No. 9.	No. 10.
	Amount of taxes collected for the support of the poor.	Amount of taxes collected for the construction and repairs of streets, roads and bridges.	Amount of taxes collected for schools and school purposes, not including any appropriation received from the State.	Amount of taxes collected for any purpose not embraced in columns 1, 2 and 3, whether the same be State, county or local taxes.	Total amount of taxes collected for all purposes, as set forth in the four preceding columns.	Amount of taxes collected on personal property.	Amount of taxes collected on occupations.	Amount of taxes collected on licenses of all kinds, including wholesale and retail liquor licenses.	Amount of taxes collected on the real estate of railroad corporations.	Amount of taxes collected on the real estate of corporations other than railroads, including limited partnerships.
Aleppo township,		$1,153 78	$2,258 56	$2,251 21	$5,663 55	$178 47	$31 70	$42 [illegible]		
Centre township,		2,961 23	3,301 42	5,410 09	11,372 74	479 76	29 34	[illegible]		
Cumberland township,		2,715 33	1,153 25	4,871 44	8,740 02	500 26	72 00	[illegible]		
Carmichaels borough,		129 59	892 29	959 06	1,980 94	379 35	31 32	[illegible]		
Dunkard township,		1,698 37	573 68	3,374 36	5,646 41	402 88	31 77	[illegible]		
Franklin township,		3,326 23	3,359 07	5,249 17	11,934 47	231 61	63 00	[illegible]		
Green township,		1,048 62	672 28	2,040 92	3,761 82	171 01	31 05	[illegible]		
Gilmore township,		1,182 67	1,553 41	2,014 31	4,750 39	120 71	17 10	[illegible]		
Greensboro borough,		296 00	305 00	537 84	1,138 84	118 52	30 37	[illegible]		
Jackson township,		1,619 77	1,312 69	2,662 03	5,594 49	166 16	9 45	[illegible]		
Jefferson township,		1,139 00	1,198 00	2,985 70	5,322 70	339 13	36 45	[illegible]		
Jefferson borough,		1,630 60	407 40	478 77	2,516 77	73 96	19 46	[illegible]		
Morris township,	*$7,325 00	1,790 00	2,200 00	3,453 94	7,443 94	176 25	53 25	[illegible]		
Morgan township,	†2,683 00	1,860 00	2,305 00	3,462 99	7,627 99	305 91	41 50	[illegible]		
Monongahela township,		1,250 00	700 00	2,584 28	4,534 28	155 49	38 02	[illegible]		
Mt. Morris borough,		466 00	878 00	559 77	1,903 77	345 64	11 25	[illegible]		
Perry township,		2,098 76	1,500 00	2,485 40	6,084 16	134 99	24 07	[illegible]		
Richhill township,		5,700 00	4,100 00	5,050 77	14,850 77	429 88	19 91	[illegible]		
Springhill township,		2,970 40	2,475 47	2,035 97	7,481 84	158 03	16 20	[illegible]		
Wayne township,		3,319 33	2,781 92	3,562 72	9,663 97	246 63	20 93	[illegible]		

GREENE COUNTY—Continued.

Names of Assessment Districts.	First Division. Showing the amount of taxes collected in the county for all purposes.					Second Division. Showing a specific return of all taxes on the subjects named.				
	No. 1.	No. 2.	No. 3.	No. 4.	No. 5.	No. 6.	No. 7.	No. 8.	No. 9.	No. 10.
	Amount of taxes collected for the support of the poor.	Amount of taxes collected for the construction and repairs of streets, roads and bridges.	Amount of taxes collected for schools and school purposes, not including any appropriation received from the State.	Amount of taxes collected for any purpose not embraced in columns 1, 2 and 3, whether the same be State, county or local taxes.	Total amount of taxes collected for all purposes, as set forth in the four preceding columns.	Amount of taxes collected on personal property.	Amount of taxes collected on occupations.	Amount of taxes collected on licenses of all kinds, including wholesale and retail liquor licenses.	Amount of taxes collected on the real estate of railroad corporations.	Amount of taxes collected on the real estate of corporations other than railroads, including limited partnerships.
Whitely township,	.....	$1,587 56	$1,173 00	$3,055 66	$5,816 22	$282 68	$10 58	$38 00	.....	.....
Washington township,	.....	1,214 07	1,304 47	3,253 91	5,772 45	217 08	29 70	21 00	.....	.....
Waynesburg, North ward,	.....	3,045 28	1,646 10	1,789 11	6,480 49	339 35	37 13	427 00	.....	.....
Waynesburg, South ward,	.....	4,792 42	2,590 50	3,070 22	10,453 14	723 26	64 80	.....	.....	.....
Total,	$10,008 00	$48,995 01	$40,641 51	$66,899 64	$156,536 16	$6,677 01	$770 35	$1,651 50	.....	.....

*C. H.
† Children's Home.
Paid for new bridges, $1,731.72; old, $1,945.99; total, $3,677.71.
We have no corporation taxes.
The mercantile licenses of the North and South Ward of the borough of Waynesburg are not separated.

HUNTINGDON COUNTY.

Names of Assessment Districts.	First Division. Showing the amount of taxes collected in the county for all purposes.					Second Division. Showing a specific return of all taxes on the subjects named.				
	No. 1.	No. 2.	No. 3.	No. 4.	No. 5.	No. 6.	No. 7.	No. 8.	No. 9.	No. 10.
	Amount of taxes collected for the support of the poor.	Amount of taxes collected for the construction and repairs of streets, roads and bridges.	Amount of taxes collected for schools and school purposes, not including any appropriation received from the State.	Amount of taxes collected for any purpose not embraced in columns 1, 2 and 3, whether the same be State, county or local taxes.	Total amount of taxes collected for all purposes, as set forth in the four preceding columns.	Amount of taxes collected on personal property.	Amount of taxes collected on occupations.	Amount of taxes collected on licenses of all kinds, including wholesale and retail liquor licenses.	Amount of taxes collected on the real estate of railroad corporations.	Amount of taxes collected on the real estate of corporations other than railroads, including limited partnerships.
Alexandria borough,	.....	$269 52	$534 60	$896 18	$1,700 30	$26 20	$81 27	$34 00	.....	.....
Barree township,	.....	786 48	427 13	1,562 32	2,775 93	86 73	42 77	28 00	.....	.....
Brady township,	.....	862 80	1,181 87	2,466 74	4,511 41	93 04	83 79	27 00	$9 80	.....
Broad Top City borough,	.....	147 32	133 47	463 72	744 51	19 39	[illegible]	[illegible]	.....	.....
Carbon township,	.....	1,821 26	2,013 43	2,043 71	5,878 40	61 67	167 30	26 50	90 44	$931 81
Cass township,	.....	507 93	1,001 42	1,094 52	2,603 87	114 80	22 96	.....	.....	.....
Cassville borough,	.....	97 53	161 94	340 68	600 15	14 85	27 23	14 00	.....	.....
Clay township,	.....	1,141 73	643 32	1,104 32	2,889 37	96 12	38 43	.....	.....	.....
Coalmont borough,	.....	319 59	139 09	199 21	657 89	6 52	[illegible]	11 00	.....	.....
Cromwell township,	.....	1,013 04	832 17	2,051 30	3,896 51	184 80	82 53	.....	.....	.....
Dudley borough,	.....	218 71	339 43	272 91	831 05	12 39	[illegible]	15 00	.....	.....
Dublin township,	.....	898 93	480 39	1,322 33	2,701 65	109 48	[illegible]	17 00	.....	.....
Franklin township,	.....	238 55	1,689 60	4,143 68	6,071 83	180 25	199 73	14 00	.....	.....
Henderson township,	.....	610 00	1,006 00	1,042 32	2,658 32	91 28	36 26	.....	.....	.....
Hopewell township,	.....	680 00	484 00	901 85	2,065 85	61 14	[illegible]	14 50	.....	.....
Huntingdon borough,	.....	7,613 86	10,315 00	26,446 15	44,375 01	136 71	1,193 99	1,780 00	[illegible]	[illegible]
Jackson township,	.....	1,800 09	1,743 05	2,786 39	6,329 53	141 22	152 04	66 00	.....	.....
Juniata township,	.....	344 19	387 34	602 71	1,334 24	75 25	14 00	.....	.....	.....
Lincoln township,	.....	665 33	914 79	1,974 77	3,554 89	90 09	41 30	7 00	.....	.....
Logan township,	.....	690 82	709 97	3,230 85	4,631 64	114 45	123 13	66 50	46 81	.....
Mapleton borough,	.....	195 20	496 01	1,361 71	2,052 92	10 15	101 08	32 50	23 57	.....

HUNTINGDON COUNTY—CONTINUED.

Names of Assessment Districts.	First Division. Showing the amount of taxes collected in the county for all purposes.					Second Division. Showing a specific return of all taxes on the subjects named.				
	No. 1.	No. 2.	No. 3.	No. 4.	No. 5.	No. 6.	No. 7.	No. 8.	No. 9.	No. 10.
	Amount of taxes collected for the support of the poor.	Amount of taxes collected for the construction and repairs of streets, roads and bridges.	Amount of taxes collected for schools and school purposes, not including any appropriation received from the State.	Amount of taxes collected for any purpose not embraced in columns 1, 2 and 3, whether the same be State, county or local taxes.	Total amount of taxes collected for all purposes, as set forth in the four preceding columns.	Amount of taxes collected on personal property.	Amount of taxes collected on occupations.	Amount of taxes collected on licenses of all kinds, including wholesale and retail liquor licenses.	Amount of taxes collected on the real estate of railroad corporations.	Amount of taxes collected on the real estate of corporations other than railroads, including limited partnerships.
Marklesburg borough,	.....	$193 39	$380 96	$334 37	$908 72	$17 11	$45 01	$14 00	.....	.....
Miller township,	.....	658 61	501 87	1,023 73	2,184 21	77 35	20 37	7 00	.....	.....
Morris township,	.....	543 85	831 42	2,684 40	4,059 67	99 68	104 37	55 00	.....	.....
Mt. Union borough,	.....	604 27	829 75	553 17	1,987 19	15 54	145 67	120 50	.....	.....
Oneida township,	.....	786 42	302 77	987 42	2,076 61	83 72	29 12	7 00	.....	.....
Orbisonia borough,	.....	437 95	887 46	1,422 46	2,747 87	21 07	146 79	252 00	.....	.....
Penn township,	.....	1,432 25	1,087 96	2,344 64	4,864 85	161 31	76 09	28 00	.....	.....
Porter township,	.....	1,671 10	1,148 65	3,251 58	6,071 33	148 26	63 28	.....	$29 77	.....
Rockhill borough,	.....	634 90	1,134 65	1,114 52	2,884 07	10 08	98 98	7 00	.....	$874 72
Saltillo borough,	.....	153 35	352 00	606 60	1,111 95	18 97	50 61	41 00	.....	.....
Shade Gap borough,	.....	75 00	180 89	164 71	420 60	10 50	21 56	24 00	.....	.....
Shirley township,	.....	1,872 46	2,113 43	3,013 39	6,999 28	190 68	102 27	.....	.....	.....
Shirleysburg borough,	.....	.....	304 80	512 28	817 08	11 87	37 66	21 00	.....	.....
Smithfield township,	.....	565 71	960 62	849 40	2,375 73	22 05	69 86	107 00	.....	.....
Sprinfield township,	.....	563 74	786 82	927 10	2,277 66	110 89	53 03	21 00	.....	.....
Three Springs borough,	.....	119 97	156 78	355 89	632 64	13 37	52 92	31 00	.....	.....
Tell township,	.....	762 79	1,019 61	1,559 82	3,342 22	112 42	52 92	31 00	.....	.....
Todd township,	.....	1,126 03	1,619 05	1,651 77	4,396 85	145 53	42 84	.....	.....	.....
Union township,	.....	837 19	889 80	1,231 33	2,940 32	104 09	48 30	.....	.....	.....

Walker township,		540 79	860 63	1,192 53	2,602 95	100 62	59 19	14 00		
Warriors' Mark township,		1,887 32	2,434 17	5,884 62	10,206 11	223 46	171 86	24 00		
West township,		962 51	800 00	2,561 67	4,324 18	132 51	71 40	28 00		
Total,		$37,361 48	$45,218 11	$90,517 77	$173,097 36	$3,556 61	$4,075 08	$3,008 00	$290 55	$2,285 47

Amount appropriated by the county for the support of the poor, $13,850.

INDIANA COUNTY.

Names of Assessment Districts.	First Division. Showing the amount of taxes collected in the county for all purposes.					Second Division. Showing a specific return of all taxes on the subjects named.				
	No. 1. Amount of taxes collected for the support of the poor.	No. 2. Amount of taxes collected for the construction and repairs of streets, roads and bridges.	No. 3. Amount of taxes collected for schools and school purposes, not including any appropriation received from the State.	No. 4. Amount of taxes collected for any purpose not embraced in columns 1, 2 and 3, whether the same be State, county or local taxes.	No. 5. Total amount of taxes collected for all purposes, as set forth in the four preceding columns.	No. 6. Amount of taxes collected on personal property.	No. 7. Amount of taxes collected on occupations.	No. 8. Amount of taxes collected on licenses of all kinds, including wholesale and retail liquor licenses.	No. 9. Amount of taxes collected on the real estate of railroad corporations.	No. 10. Amount of taxes collected on the real estate of corporations other than railroads, including limited partnerships.
Armagh,			$93 97	$400 89	$991 86	$407 36	$28 75			
Armstrong,	$1,475 22	$2,397 24	1,844 03	[illegible]	[illegible]	[illegible]	[illegible]			
Black Lick,	604 21	1,510 53	1,057 38	[illegible]	1,942 32	[illegible]	[illegible]			
Blairsville,	1,657 49	6,215 58	6,215 58	4,677 23	18,765 38	557 49	1,513 60		$53 70	
Banks,	763 17	1,907 92	1,907 92	1,094 23	5,673 24	322 57	552 02			
Burrell,	1,019 21	2,038 42	1,019 21	1,876 87	5,953 71	146 63	115 60			$489 71
Buffington,	295 19	836 37	590 38	588 37	2,310 31	107 17	78 65			
Brush Valley,	1,102 85	1,543 99	1,323 42	1,256 89	5,227 15	152 31	145 82			
Canoe,	1,049 58	1,749 30	1,224 51	1,021 69	5,045 08	322 08	107 38			

INDIANA COUNTY—Continued.

Names of Assessment Districts.	First Division. Showing the amount of taxes collected in the county for all purposes.					Second Division. Showing a specific return of all taxes on the subjects named.				
	No. 1.	No. 2.	No. 3.	No. 4.	No. 5.	No. 6.	No. 7.	No. 8.	No. 9.	No. 10.
	Amount of taxes collected for the support of the poor.	Amount of taxes collected for the construction and repairs of streets, roads and bridges.	Amount of taxes collected for schools and school purposes, not including any appropriation received from the State.	Amount of taxes collected for any purpose not embraced in columns 1, 2 and 3, whether the same be State, county or local taxes.	Total amount of taxes collected for all purposes, as set forth in the four preceding columns.	Amount of taxes collected on personal property.	Amount of taxes collected on occupations.	Amount of taxes collected on licenses of all kinds, including wholesale and retail liquor licenses.	Amount of taxes collected on the real estate of railroad corporations.	Amount of taxes collected on the real estate of corporations other than railroads, including limited partnerships.
Center,	$1,136 56	$2,273 13	$2,273 13	$2,536 49	$8,219 31	$329 63	$211 40	.....	.....	.....
Cherryhill,	1,601 34	3,522 95	1,601 34	1,840 13	8,565 76	303 42	188 50	.....	.....	.....
Cherrytree,	.....	219 52	570 75	275 06	1,065 33	90 37	81 19	.....	$26 91	.....
Conemaugh,	1,153 52	1,922 54	1,346 28	2,369 85	6,792 19	473 38	202 29	.....	14 52	.....
Grout,	277 70	1,319 06	832 09	873 81	3,302 66	354 73	153 30	.....	.....	.....
Green,	318 16	3,022 56	1,272 64	2,075 90	6,689 22	298 29	100 92	.....	.....	.....
Homer City,	572 15	667 51	1,239 65	624 78	3,004 09	63 05	179 80	.....	24 80	.....
Indiana,	1,905 50	3,175 83	3,175 83	4,350 25	12,607 41	1,270 73	468 63	.....	.....	.....
Indiana, West,	873 44	4,192 49	4,192 49	2,402 78	11,661 20	984 87	710 33	.....	94 50	$132 30
Jacksonville,	.....	77 13	92 56	104 67	274 36	34 92	9 78	.....	.....	.....
Marion Centre,	224 89	374 81	149 92	550 04	1,299 66	197 43	76 65	.....	.....	.....
Mechanicsburg,	94 14	94 14	94 14	200 17	482 59	109 20	30 60	.....	.....	.....
Mahoning, East,	787 61	2,100 29	1,575 22	1,458 38	5,921 50	350 63	52 47	.....	.....	.....
Mahoning, West,	559 36	1,342 45	1,118 71	1,244 02	4,264 54	237 46	24 69	.....	.....	.....
Mahoning, North,	711 72	1,660 68	1,660 68	1,401 92	5,435 00	280 52	178 86	.....	.....	.....
Mahoning, South,	504 71	1,850 62	672 95	1,926 95	4,955 23	305 64	41 61	.....	.....	.....
Montgomery,	306 14	1,530 70	1,377 63	910 75	4,125 22	291 22	162 79	.....	.....	.....
Pine,	547 24	1,368 10	957 67	926 04	3,699 05	166 17	190 32	.....	.....	.....
Rayne,	631 45	2,946 75	1,473 37	2,565 44	7,617 01	622 12	171 53	.....	.....	.....
Saltsburg,	624 13	1,488 31	2,232 47	1,433 74	5,778 65	213 15	293 33	.....	50 23	.....
Smicksburg,	.....	130 54	246 26	191 55	568 35	44 17	21 62	.....	.....	.....
Shelocta,	.....	97 73	136 82	119 18	353 73	32 19	19 13	.....	.....	.....

Wheatfield, West,	913 68	2,055 78	913 68	1,355 25	5,238 39	199 11	203 94			
Wheatfield, East,	376 72	1,036 00	941 82	1,059 32	3,413 86	141 15	86 36			
Washington,	1,408 38	3,168 86	2,112 57	1,989 12	8,678 93	988 00	269 64			
White,	1,316 33	5,002 05	1,842 86	3,012 13	11,173 37	577 28	266 60			
Young,	376 50	2,259 02	1,129 51	2,201 37	5,966 40	410 09	103 72			118 90
Total,	$25,188 29	$67,098 86	$50,509 44	$54,538 73	$197,335 32	$11,428 56	$7,277 39	$2 321 50	$307 41	$740 91

The treasurer's books do not give the amount in each district; the totals alone are given.

JEFFERSON COUNTY.

Names of Assessment Districts.	First Division. Showing the amount of taxes collected in the county for all purposes.					Second Division. Showing a specific return of all taxes on the subjects named.				
	No. 1.	No. 2.	No. 3.	No. 4.	No. 5.	No. 6.	No. 7.	No. 8.	No. 9.	No. 10.
	Amount of taxes collected for the support of the poor.	Amount of taxes collected for the construction and repairs of streets, roads and bridges.	Amount of taxes collected for schools and school purposes, not including any appropriation received from the State.	Amount of taxes collected for any purpose not embraced in columns 1, 2 and 3, whether the same be State, county or local taxes.	Total amount of taxes collected for all purposes, as set forth in the four preceding columns.	Amount of taxes collected on personal property.	Amount of taxes collected on occupations.	Amount of taxes collected on licenses of all kinds, including wholesale and retail liquor licenses.	Amount of taxes collected on the real estate of railroad corporations.	Amount of taxes collected on the real estate of corporations other than railroads, including limited partnerships.
Barnett,		$738 56	$415 32	$471 78	$1,625 66	$65 44	$55 03	$7 00		
Beaver,		4,360 84	526 50	982 80	5,870 14	120 57	70 45	14 00		
Bell,	$215 95	2,875 41	1,943 54	1,995 14	7,030 04	334 71	198 24	14 00		$2 581 24
Big Run,	193 81	788 22	909 04	943 59	2,834 66	153 11	211 28	301 00	12 88	
Brockwayville,		955 17	2,516 30	1,332 19	4,803 66	233 70	264 07	45 80		
Brookville,	2,554 34	8,956 43	4,926 18	5,832 95	23,269 90	1,168 18	714 90	2,176 00		731 25
Clayville,	536 08	1,072 15	1,608 23	2,608 52	5,825 38	230 46	418 95	757 50		726 91
Clover,	583 45	722 30	590 64	999 34	2,895 73	258 64	66 48	7 00	6 88	

JEFFERSON COUNTY—Continued.

Names of Assessment Districts.	First Division. Showing the amount of taxes collected in the county for all purposes.					Second Division Showing a specific return of all taxes on the subjects named.				
	No. 1.	No. 2.	No. 3.	No. 4.	No. 5.	No. 6.	No. 7.	No. 8.	No. 9.	No. 10.
	Amount of taxes collected for the support of the poor.	Amount of taxes collected for the construction and repairs of streets, roads and bridges.	Amount of taxes collected for schools and school purposes, not including any appropriation received from the State.	Amount of taxes collected for any purpose not embraced in columns 1, 2 and 3, whether the same be State, county or local taxes.	Total amount of taxes collected for all purposes, as set forth in the four preceding columns.	Amount of taxes collected on personal property.	Amount of taxes collected on occupations.	Amount of taxes collected on licenses of all kinds, including wholesale and retail liquor licenses.	Amount of taxes collected on the real estate of railroad corporations.	Amount of taxes collected on the real estate of corporations other than railroads, including limited partnerships.
Corsica,	$91 25	$159 26	$278 71	$435 91	$965 13	$104 63	$37 50	$41 50	.....	.....
Eldred,	1,201 20	1,891 80	1,101 10	2,018 04	6,122 14	526 36	178 84	54 00	.....	.....
Gaskill,	357 50	1,429 98	1,429 98	1,110 22	4,327 68	223 06	130 95	7 00	.....	837 41
Heath,	.....	826 43	738 57	672 40	2,237 40	53 62	34 65	.....	.....	15 00
Henderson,	13 50	1,237 67	1,650 23	1,996 24	4,897 64	301 61	89 70	.....	.....	616 40
Knox,	.....	3,486 30	1,909 76	1,628 81	7,024 87	329 53	227 46	24 00	.....	.....
McCalmont,	1,046 92	2,442 82	2,791 79	3,226 54	9,508 07	294 58	403 39	110 00	.....	1,253 04
Oliver,	530 38	1,536 97	1,317 40	2,044 40	5,429 15	200 55	115 68	63 00	.....	119 40
Perry,	91 25	10,612 19	1,686 16	2,742 30	15,131 90	379 09	186 45	163 00	.....	1,238 14
Pine Creek,	354 17	1,239 59	1,239 60	1,642 61	4,475 97	181 33	168 13	35 00	$5 00	.....
Polk,	56 40	1,197 36	1,193 36	1,809 33	4,258 45	116 61	51 24	10 00	.....	70 92
Porter,	154 37	578 88	473 10	710 98	1,917 33	92 53	30 42	7 00	.....	.....
Punxsutawney,	1,059 62	5,613 30	3,532 06	9,487 44	19,740 42	436 97	859 79	2,835 00	2 75	219 31
Reynoldsville,	1,077 08	2,154 16	5,026 39	4,151 49	12,409 12	283 12	948 26	2,167 00	.....	79 90
Ringgold,	542 78	1,658 96	1,221 26	1,321 21	4,744 21	267 42	84 68	38 00	.....	.....
Rose,	544 50	1,463 60	1,813 00	2,271 89	6,092 99	476 78	229 06	17 00	1 70	.....
Snyder,	892 40	1,784 79	892 39	3,398 90	6,968 48	374 25	272 60	202 50	.....	2,583 30
Summerville,	20 52	123 63	423 71	338 55	915 42	91 04	86 40	31 00	12 48	.....
Union,	118 00	825 99	1,297 98	1,103 51	3,345 48	195 59	35 23	.....	.....	.....
Warsaw,	1,024 05	1,302 40	2,048 10	2,379 32	6,753 87	412 04	116 78	48 00	.....	.....
Washington,	2,244 19	2,404 35	5,236 45	3,581 58	13,466 57	744 56	913 50	368 00	28 35	2,462 60
West Reynoldsville,	275 22	688 06	550 45	622 85	2,136 58	25 94	137 10	314 00	.....	.....

Winslow,	1,295 84	5,119 85	4,088 38	4,718 83	15,218 95	445 39	567 75	246 00	.....	5,119 50
Worthville,	145 44	80 79	96 96	190 31	513 50	59 72	38 06	21 00	.....	.....
Young,	1,793 57	4,300 89	1,793 57	4,103 33	11,991 36	366 00	611 25	444 00	.....	6,630 19
Total,	$19,013 79	$74,587 10	$57,337 21	$74,069 75	$225,037 85	$9,695 93	$8,819 71	$10,956 50	$113 70	$24,249 85

JUNIATA COUNTY.

Names of Assessment Districts.	First Division. Showing the amount of taxes collected in the county for all purposes.					Second Division. Showing a specific return of all taxes on the subjects named.				
	No. 1. Amount of taxes collected for the support of the poor.	No. 2. Amount of taxes collected for the construction and repairs of streets, roads and bridges.	No. 3. Amount of taxes collected for schools and school purposes, not including any appropriation received from the State.	No. 4. Amount of taxes collected for any purpose not embraced in columns 1, 2 and 3, whether the same be State, county or local taxes.	No. 5. Total amount of taxes collected for all purposes, as set forth in the four preceding columns.	No. 6. Amount of taxes collected on personal property.	No. 7. Amount of taxes collected on occupations.	No. 8. Amount of taxes collected on licenses of all kinds, including wholesale and retail liquor licenses.	No. 9. Amount of taxes collected on the real estate of railroad corporations.	No. 10. Amount of taxes collected on the real estate of corporations other than railroads, including limited partnerships.
Beale,	$760 00	$1,182 83	$1,002 00	$1,358 92	$4,303 75	$357 78	$124 99	$31 00	.....	.....
Delaware,	1,050 09	2,099 34	1,276 29	1,778 12	6,203 84	349 40	112 86	27 00	$57 12	.....
Fayette,	830 01	1,165 57	1,405 42	3,399 94	6,800 94	567 05	137 64	29 00	.....	.....
Fermanagh,	620 60	2,300 82	1,065 05	2,072 66	6,059 13	266 46	92 70	.....	.....	.....
Greenwood,	281 99	559 86	349 17	478 42	1,669 44	109 26	61 63	82 00	.....	.....
Lack,	807 16	1,375 71	1,266 18	918 27	4,367 32	344 88	96 85	24 00	.....	.....
Mifflintown,	869 77	1,020 24	1,346 70	1,666 41	4,903 12	375 68	257 93	503 00	.....	.....
Milford,	458 00	1,374 00	1,188 00	2,209 46	5,229 46	220 98	93 45	.....	41 02	.....
Monroe,	884 79	884 79	735 00	1,315 44	3,820 02	354 16	106 74	108 50	.....	.....
Patterson,	490 76	1,801 14	860 30	1,199 57	4,351 77	80 84	177 61	608 50	17 [illegible]	[illegible] 99

JUNIATA COUNTY—Continued.

Names of Assessment Districts.	First Division. Showing the amount of taxes collected in the county for all purposes.					Second Division. Showing a specific return of all taxes on the subjects named.				
	No. 1.	No. 2.	No. 3.	No. 4.	No. 5.	No. 6.	No. 7.	No. 8.	No. 9.	No. 10.
	Amount of taxes collected for the support of the poor.	Amount of taxes collected for the construction and repairs of streets, roads and bridges.	Amount of taxes collected for schools and school purposes, not including any appropriation received from the State.	Amount of taxes collected for any purpose not embraced in columns 1, 2 and 3, whether the same be State, county or local taxes.	Total amount of taxes collected for all purposes, as set forth in the four preceding columns.	Amount of taxes collected on personal property.	Amount of taxes collected on occupations.	Amount of taxes collected on licenses of all kinds, including wholesale and retail liquor licenses.	Amount of taxes collected on the real estate of railroad corporations.	Amount of taxes collected on the real estate of corporations other than railroads, including limited partnerships.
Port Royal,	$343 74	$1,153 43	$459 28	$608 05	$2,564 50	$120 29	$187 87	$94 50	$2 05	.....
Susquehanna,	398 89	942 55	224 04	848 20	2,413 68	208 34	50 85	24 00	.....	.....
Spruce Hill,	1,007 22	1,007 22	1,053 77	1,625 76	4,693 97	261 72	89 02	31 00	.....	.....
Thompsontown,	214 95	434 17	338 11	293 40	1,280 63	79 42	124 27	49 50	.....	.....
Turbett,	793 77	713 93	791 52	1,588 29	3,887 51	198 40	71 14	19 50	51 25	.....
Tuscarora,	405 71	1,488 63	1,498 00	1,485 09	4,877 43	394 18	180 25	45 00	.....	.....
Walker,	1,101 95	2,936 32	1,511 98	3,524 49	9,074 74	376 16	114 03	38 00	6 32	.....
Total,	$11,319 40	$22,440 55	$16,370 81	$26,370 49	$76,501 25	$4,665 00	$2,079 83	$1,735 50	$479 32	$33 00

Amount appropriated by county for bridges, $5,611.80.

LACKAWANNA COUNTY.

Names of Assessment Districts.	First Division. Showing the amount of taxes collected in the county for all purposes.					Second Division. Showing a specific return of all taxes on the subjects named.				
	No. 1. Amount of taxes collected for the support of the poor.	No. 2. Amount of taxes collected for the construction and repairs of streets, roads and bridges.	No. 3. Amount of taxes collected for schools and school purposes, not including any appropriation received from the State.	No. 4. Amount of taxes collected for any purpose not embraced in columns 1, 2 and 3, whether the same be State, county or local taxes.	No. 5. Total amount of taxes collected for all purposes, as set forth in the four preceding columns.	No. 6. Amount of taxes collected on personal property.	No. 7. Amount of taxes collected on occupations.	No. 8. Amount of taxes collected on licenses of all kinds, including wholesale and retail liquor licenses.	No. 9. Amount of taxes collected on the real estate of railroad corporations.	No. 10. Amount of taxes collected on the real estate of corporations other than railroads, including limited partnerships.
Archbald borough,	$2,851 08	.....	$8,553 22	$9,120 47	$20,524 77	$528 23	$3,285 63	$1,719 91	$2,207 11	$8,047 17
Blakely borough,	2,068 87	.....	5,833 45	5,557 78	13,450 10	680 74	2,029 14	343 98	154 60	1,694 02
Benton township,	369 63	$1,848 09	1,293 66	2,147 10	5,658 48	546 60	157 68	57 33	.....	.....
Clifton township,	229 25	.....	127 36	165 92	522 33	58 31	23 30	57 33	53	21 15
Covington township,	.....	1,245 68	1,245 68	743 92	3,234 48	272 54	157 29	.....	12 02	200 27
Carbondale township,	1,135 69	1,847 70	4,123 16	858 87	6,963 22	216 57	859 95	343 98	1,420 06	2,208 27
Carbondale city,	5,623 07	.....	23,983 03	29,335 90	58,962 00	3,187 08	7,870 68	10,223 08	5,452 35	1,325 56
Dickson City borough,	2,645 01	.....	6,612 53	4,877 60	14,134 54	282 81	1,296 35	2,293 21	4,755 00	4,206 33
Dunmore borough,	7,048 97	.....	21,478 08	21,712 18	48,219 23	1,999 86	5,444 82	3,898 46	2,677 42	10,146 48
Elmhurst borough,	167 80	125 87	881 00	588 31	1,762 96	168 98	257 40	343 98	.....	328 40
Fell township,	1,848 83	924 41	9,706 32	2,821 69	15,301 25	430 89	1,117 46	745 29	.....	7,144 57
Gouldsboro borough,	.....	60 94	91 41	36 57	188 92	26 00	33 48	.....	.....	.....
Glenburn borough,	136 26	.....	204 39	764 12	1,104 77	153 04	44 80	114 66	6 30	1 89
Greenfield township,	453 13	1,510 42	1,510 42	1,698 16	5,172 13	301 66	94 10	.....	.....	.....
Jefferson township,	99 06	891 52	495 28	652 86	2,138 72	195 32	93 56	57 33	.....	5 31
Jermyn borough,	2,440 26	.....	4,392 47	4,030 71	10,863 44	428 51	1,934 46	1,375 93	288 53	2 198 81
Lackawanna township,	4,359 71	6 973 93	16,563 08	5,365 41	33,262 13	1,019 89	2,370 41	917 28	17,060 87	4,577 69
Lehigh township,	.....	243 68	340 30	155 22	738 60	37 76	49 60	.....	.....	57 30
La Plume borough,	61 58	92 37	92 37	305 32	551 64	91 36	37 08	.....	.....	.....
Mayfield borough,	790 67	.....	3,162 66	3,360 33	7,313 66	97 54	1,523 48	917 28	189 10	2,941 39
Madison township,	778 81	1,713 38	2,024 90	1,110 92	5,628 01	487 01	389 03	114 66	.....	100 49
Newton township,	440 84	1,102 10	1,322 52	1,997 76	4,863 22	492 58	113 12	.....	.....	41 05

LACKAWANNA COUNTY—Continued.

Names of Assessment Districts.	First Division. Showing the amount of taxes collected in the county for all purposes.					Second Division. Showing a specific return of all taxes on the subjects named.				
	No. 1.	No. 2.	No. 3.	No. 4.	No. 5.	No. 6.	No. 7.	No. 8.	No. 9.	No. 10.
	Amount of taxes collected for the support of the poor.	Amount of taxes collected for the construction and repairs of streets, roads and bridges.	Amount of taxes collected for schools and school purposes, not including any appropriation received from the State.	Amount of taxes collected for any purpose not embraced in columns 1, 2 and 3, whether the same be State, county or local taxes.	Total amount of taxes collected for all purposes, as set forth in the four preceding columns.	Amount of taxes collected on personal property.	Amount of taxes collected on occupations.	Amount of taxes collected on licenses of all kinds, including wholesale and retail liquor licenses.	Amount of taxes collected on the real estate of railroad corporations.	Amount of taxes collected on the real estate of corporations other than railroads, including limited partnerships.
North Abington township,	$444 85	$1,334 52	$1,334 52	$2,372 46	$5,486 35	$430 57	$241 92	$114 66	.....	.....
Old Forge township,	3,251 99	3,251 99	7,804 79	3,921 72	18,230 49	427 31	1,532 79	2,235 87	$3,201 79	$6,977 06
Olyphant borough,	2,892 69	.....	8,195 93	9,229 08	20,317 70	465 08	3,207 11	3,898 46	3,806 65	6,318 50
Ransom township,	.....	1,330 57	665 39	1,137 27	3,133 23	259 14	117 05	57 33	3 00	1,272 80
Roaring Brook township,	129 60	777 60	388 80	676 80	1,972 80	195 17	69 62	57 33	.....	553 93
Scott township,	475 95	1,427 76	2,379 75	3,913 36	8,196 82	620 96	152 15	57 33	.....	.....
South Abington township,	.....	1,089 48	2,542 12	2,804 39	6,435 99	419 70	452 68	171 91	.....	.....
Spring Brook township,	.....	848 70	678 96	886 42	2,414 08	144 09	91 80	.....	.....	372 28
Taylor borough,	2,178 66	.....	6,971 72	6,729 65	15,880 03	372 99	1,698 48	3,210 50	5,043 03	.....
Throop borough,	1,504 12	.....	4,010 98	4,373 08	9,888 18	159 55	993 04	1,031 95	2,293 04	3,968 84
Waverly borough,	257 76	.....	859 17	1,660 60	2,777 53	207 79	155 49	114 66	.....	.....
Winton borough,	2,541 44	.....	7,200 73	4,684 12	14,426 29	229 87	1,697 54	96 11	.....	6,448 9 3
Scranton city,	61,973 14	43,344 80	187,250 08	362,028 11	654,596 13	22,069 84	41,721 38	85,503 63	47,163 80	66,730 92
Total,	$107,208 72	$71,982 64	$343,300 18	$501,822 88	$1,024,314 42	$37,725 34	$81,311 58	$120,073 43	$95,735 40	$137,884 41

LANCASTER COUNTY.

Names of Assessment Districts.	First Division. Showing the amount of taxes collected in the county for all purposes.					Second Division. Showing a specific return of all taxes on the subjects named.				
	No. 1. Amount of taxes collected for the support of the poor.	No. 2. Amount of taxes collected for the construction and repairs of streets, roads and bridges.	No. 3. Amount of taxes collected for schools and school purposes, not including any appropriation received from the State.	No. 4. Amount of taxes collected for any purpose not embraced in columns 1, 2 and 3, whether the same be State, county or local taxes.	No. 5. Total amount of taxes collected for all purposes, as set forth in the four preceding columns.	No. 6. Amount of taxes collected on personal property.	No. 7. Amount of taxes collected on occupations.	No. 8. Amount of taxes collected on licenses of all kinds, including wholesale and retail liquor licenses.	No. 9. Amount of taxes collected on the real estate of railroad corporations.	No. 10. Amount of taxes collected on the real estate of corporations other than railroads, including limited partnerships.
Adamstown,	[illegible]	[illegible]	$1,137 67	$1,189 62	$2,999 80	$460 00	$236 00	$350 00	.....	$11 00
Bart,	1,967 [illegible]	[illegible]	1,981 41	2,005 98	5,554 82	550 00	400 00	250 00	.....	.....
Brecknock,	[illegible]	[illegible]	1,847 13	2,336 71	6,616 00	725 00	560 00	198 00	.....	.....
Caernarvon,	[illegible]	[illegible]	2,308 00	3,253 29	7,961 29	909 00	507 00	110 00	.....	22 30
Christiana,	[illegible]	[illegible]	949 75	1,205 44	3,688 71	789 00	335 00	110 00	$90 00	48 00
Clay,	[illegible]	[illegible]	3,093 86	4,228 39	10,425 31	1,000 00	505 00	217 00	.....	.....
Cocalico, East,	[illegible]	[illegible]	4,954 89	4,540 39	14,783 72	1,500 00	910 00	640 00	1 60	.....
Cocalico, West	[illegible]	[illegible]	1,820 00	4,984 27	12,952 87	1,300 00	714 00	580 00	.....	.....
Colerain,	[illegible]	[illegible]	2,251 60	3,034 13	7,285 73	885 00	550 00	190 00	.....	.....
Columbia,	[illegible]	[illegible]	21,003 42	15,781 25	55,184 67	2,780 00	2,500 00	5,300 00	[illegible]	[illegible]
Conestoga,	[illegible]	[illegible]	2,873 56	4,354 82	9,804 78	1,394 00	628 00	471 00	.....	.....
Conoy,	[illegible]	[illegible]	2,617 73	3,108 57	8,326 30	600 00	590 00	325 00	[illegible]	10 70
Donegal, East,	[illegible]	[illegible]	8,264 80	8,920 02	21,914 86	2,500 00	1,160 00	266 00	[illegible]	141 60
Donegal, West,	[illegible]	[illegible]	1,677 89	2,935 30	6,569 90	740 00	400 00	90 00	[illegible]	.....
Drumore,	[illegible]	[illegible]	2,551 43	2,884 32	8,458 06	1,080 00	470 00	220 00	.....	.....
Drumore, East,	[illegible]	[illegible]	1,902 74	2,517 68	7,152 12	766 00	420 00	110 00	.....	.....
Earl,	[illegible]	[illegible]	7,803 92	10,438 60	22,453 12	4,200 00	1,111 00	550 00	[illegible]	26 70
Earl, East,	[illegible]	[illegible]	5,060 00	6,946 77	16,585 13	2,500 00	1,054 00	530 00	.....	9 10
Earl, West,	[illegible]	[illegible]	[illegible] 00	6,723 91	13,134 81	2,000 00	720 00	440 00	.....	.....
Eden,	[illegible]	[illegible]	[illegible] 72	1,041 54	4,065 61	300 00	290 00	7 00	.....	.....
Elizabeth, township,	[illegible]	[illegible]	[illegible] 64	2,487 58	5,467 82	529 00	300 00	270 00	.....	.....
Elizabethtown borough,	[illegible]	2,170 49	[illegible] 01	3,381 78	7,912 48	1,444 00	490 00	1,000 00	31 00	45 70

LANCASTER COUNTY—CONTINUED.

Names of Assessment Districts.	First Division. Showing the amount of taxes collected in the county for all purposes.					Second Division. Showing a specific return of all taxes on the subjects named.				
	No. 1.	No. 2.	No. 3.	No. 4.	No. 5.	No. 6.	No. 7.	No. 8.	No. 9.	No. 10.
	Amount of taxes collected for the support of the poor.	Amount of taxes collected for the construction and repairs of streets, roads and bridges.	Amount of taxes collected for schools and school purposes, not including any appropriation received from the State.	Amount of taxes collected for any purpose not embraced in columns 1, 2 and 3, whether the same be State, county or local taxes.	Total amount of taxes collected for all purposes, as set forth in the four preceding columns.	Amount of taxes collected on personal property.	Amount of taxes collected on occupations.	Amount of taxes collected on licenses of all kinds, including wholesale and retail liquor licenses.	Amount of taxes collected on the real estate of railroad corporations.	Amount of taxes collected on the real estate of corporations other than railroads, including limited partnerships.
Ephrata township,	.....	$3,645 41	$3,505 76	$6,852 35	$14,003 52	$1,798 00	$1,030 00	$547 00	.....	$147 00
Ephrata borough,	.....	2,877 40	3,900 00	4,595 94	11,373 34	1,674 00	780 00	760 00	.....	123 80
Fulton,	.....	2,784 68	2,643 66	3,392 44	8,910 78	1,200 00	600 00	300 00	.....	.....
Hempfield, East,	.....	2,408 40	6,185 53	11,558 58	20,152 51	7,576 00	1,110 00	800 00	$24 00	17 00
Hempfield, West,	.....	4,408 24	6,155 73	8,543 25	19,107 22	1,940 00	1,260 00	530 00	20 00	662 00
Lampeter, East,	.....	3,800 62	4,222 62	9,216 11	17,239 35	4,000 00	870 00	510 00	53 90	.....
Lampeter, West,	.....	1,800 00	2,659 42	6,766 16	11,225 58	2,400 00	600 00	300 00	.....	.....
Lancaster township,	.....	867 31	2,411 14	4,227 82	7,506 27	1,300 00	368 00	224 00	.....	142 00
Leacock,	.....	4,000 00	3,488 22	7,824 43	15,312 65	2,540 00	700 00	300 00	21 60	.....
Leacock, Upper,	.....	2,100 00	2,642 37	7,925 55	12,667 92	2,560 00	660 00	370 00	10 70	.....
Lititz borough,	.....	2,358 37	2 850 00	3,593 19	8,801 56	1,330 60	500 00	620 00	11 50	57 00
Little Britain,	.....	2,400 00	1,612 56	2,837 55	6,850 11	840 00	570 00	130 00	.....	.....
Manheim borough,	.....	2,400 00	3,384 80	3,889 45	9,674 25	690 00	710 00	1,100 00	.....	50 00
Manheim township,	.....	1,860 94	3,500 00	10,616 33	15,977 27	3,100 00	1,000 00	500 00	132 00	108 00
Manor,	.....	6,380 64	9,000 00	16,079 79	31,460 43	5,900 00	1,700 00	500 00	14 80	31 70
Marietta,	.....	3,600 00	3,800 00	4,139 95	11,539 95	1,400 00	900 00	1,600 00	.....	350 00
Martic,	.....	2,670 40	2,808 41	2,579 57	8,058 38	600 00	600 00	235 00	6 60	16 00
Mount Joy borough,	.....	1,600 00	3,000 00	3,443 54	8,043 54	1,000 00	650 00	1,200 00	24 00	170 00
Mount Joy township,	.....	3,000 00	3,150 79	6,169 00	12,319 79	1,300 00	700 00	186 00	.....	.....
Paradise,	.....	3,135 72	5,038 56	6,601 95	14,776 23	2,260 00	750 00	400 00	222 00	125 00
Penn,	.....	1,407 49	4 000 00	6,638 43	12,045 92	1,800 00	670 00	353 00	.....	6 40
Pequea,	.....	2,123 30	2,534 92	5,692 83	10,351 05	2,470 00	400 00	300 00	.....	.....

Providence,		1,730 60	3,806 62	3,022 92	8,560 14	540 00	600 00	340 00	.....	4 80
Quarryville,		987 74	1,232 29	1,330 70	3,550 83	1,030 00	150 00	528 00	.....	59 00
Rapho,		3,920 93	7,149 32	10,708 57	21,778 82	2,470 00	1,160 00	310 00	4 00	.....
Sadsbury,		2,533 52	2,092 49	1,900 19	6,526 20	740 00	326 00	90 00	.....	.....
Salisbury,		6,000 00	4,100 00	9,320 50	19,420 50	2,730 00	1,300 00	563 00	64 80	60 00
Strasburg borough,		770 94	2,425 00	2,341 54	5,537 48	1,440 00	340 00	560 00	14 50	77 00
Strasburg township,		2,600 00	3,825 00	5,795 66	12,220 66	1 600 00	590 00	30 00	13 00	.....
Warwick,		2,422 60	5,006 74	8,376 11	15,805 45	2,400 00	1,050 00	700 00	.....	98 60
Washington borough,		349 09	762 12	784 84	1,896 05	150 00	230 00	190 00	5 60	.....
Lancaster city,		128,700 00	65,729 01	107,855 38	302,284 39	19,000 00	12,000 00	53,800 00	700 00	10,900 00
Total,		$290,162 72	$261,532 35	$392,920 98	$944,616 05	$108,862 00	$50,728 00	$81,074 00	$2,281 80	$22,377 00

The poor are maintained as county charges. There is no separate levy for poor purposes. The money for the maintenance of the poor is drawn from the county funds upon presentation of a monthly statement and requisition by the Board of Poor Directors and countersigned by the County Commissioners. The amount thus expended for the year last passed is $54,735.73, which is included in the aggregates of columns 4 and 5.

LAWRENCE COUNTY.

Names of Assessment Districts.	First Division. Showing the amount of taxes collected in the county for all purposes.					Second Division. Showing a specific return of all taxes on the subjects named.				
	No. 1.	No. 2.	No. 3.	No. 4.	No. 5.	No. 6.	No. 7.	No. 8.	No. 9.	No. 10.
	Amount of taxes collected for the support of the poor.	Amount of taxes collected for the construction and repairs of streets, roads and bridges.	Amount of taxes collected for schools and school purposes, not including any appropriation received from the State.	Amount of taxes collected for any purpose not embraced in columns 1, 2 and 3, whether the same be State, county or local taxes.	Total amount of taxes collected for all purposes, as set forth in the four preceding columns.	Amount of taxes collected on personal property.	Amount of taxes collected on occupations.	Amount of taxes collected on licenses of all kinds, including wholesale and retail liquor licenses.	Amount of taxes collected on the real estate of railroad corporations.	Amount of taxes collected on the real estate of corporations other than railroads, including limited partnerships.
New Castle—1st ward, 2d ward, 3d ward, 4th ward, 5th ward,	$8,102 67	$9,414 70	$33,000 00	$26,276 84	$76,794 21	$2,368 42	$12,695 93	$6,642 00	$12 19	.....
Big Beaver township,	604 39	1,754 04	1,348 31	2,067 75	5,774 49	49 27	609 36	.....	22 57	$161 13
Little Beaver township,	322 00	1,594 72	2,217 84	2,673 26	6,807 82	68 14	177 21	150 00	.....	.....
North Beaver township,	943 10	4,026 24	2,878 16	5,405 24	13,252 74	123 48	2,975 67	.....	5 43	.....
Hickory township,	227 95	2,160 42	814 63	1,904 35	5,107 35	42 79	140 23	.....	.....	.....
Mahoning township,	834 52	2,622 97	2,644 52	3,392 88	9,494 89	111 06	334 35	.....	.....	.....
Neshannock township,	2,401 90	2,409 41	1,864 60	2,976 29	9,652 20	67 18	278 38	.....	.....	.....
Pulaski township,	410 75	4,100 69	2,926 49	2,581 50	10,019 43	92 08	327 52	.....	.....	.....
Perry township,	376 17	877 50	916 90	1,239 08	3,409 65	40 17	180 29	.....	.....	.....
Plain Grove township,	224 24	1,265 10	1,032 67	1,383 22	3,905 23	39 21	23 52	.....	.....	.....
Slippery Rock township,	1,054 36	1,871 35	2,557 40	2,541 46	8,024 57	43 41	41 03	.....	.....	.....
Shenango township,	1,656 13	4,549 08	2,939 39	2,217 89	11,362 49	85 48	63 17	.....	.....	.....
Scott township,	253 14	1,711 78	1,045 13	1,785 12	4,795 17	55 47	25 90	.....	.....	.....
Taylor township,	641 19	453 69	365 21	868 02	2,328 11	16 17	37 10	.....	11 14	62 65
Union township,	926 05	1,875 45	1,529 11	1,819 18	6,159 79	49 83	107 01	.....	.....	.....
Washington township,	782 46	1,067 41	767 07	1,313 86	3,930 80	42 57	13 82	.....	.....	.....
Wayne township,	800 00	9,055 98	2,033 24	1,905 98	13,795 20	35 58	98 50	.....	81 26	.....
Wilmington township,	278 89	1,315 03	1,605 80	2,200 09	5,399 81	58 92	30 34	.....	1 40	.....

New Wilmington borough,	300 00	981 05	1,078 37	1,304 51	3,663 93	13 91	61 02	.....	.....	.....
Wampum borough,	453 50	399 76	1,094 67	849 22	2,797 15	10 39	67 58	150 00	9 80	.....
West New Castle borough,	1,749 08	8,763 83	5,627 81	2,402 05	18,542 77	9 33	179 93	150 00	22 45	.....
Mahoningtown borough,	485 31	981 05	3,270 60	1,679 72	6,416 68	8 16	133 75	.....	72 24	.....
Ellwood City borough,	.....	4,901 65	2,995 35	1,529 83	9,426 83	4 55	84 78	300 00	.....	.....
Volant borough,	.....	142 70	126 97	142 24	411 91	4 66	16 10	.....	.....	.....
Total,	$23,837 80	$68,295 60	$76,680 24	$72,459 58	$241,273 22	$3,440 23	$18,702 62	$7,392 00	$238 48	$223 78

LEBANON COUNTY.

Names of Assessment Districts.	First Division. Showing the amount of taxes collected in the county for all purposes.					Second Division. Showing a specific return of all taxes on the subjects named.				
	No. 1. Amount of taxes collected for the support of the poor.	No. 2. Amount of taxes collected for the construction and repairs of streets, roads and bridges.	No. 3. Amount of taxes collected for schools and school purposes, not including any appropriation received from the State.	No. 4. Amount of taxes collected for any purpose not embraced in columns 1, 2 and 3, whether the same be State, county or local taxes.	No. 5. Total amount of taxes collected for all purposes, as set forth in the four preceding columns.	No. 6. Amount of taxes collected on personal property.	No. 7. Amount of taxes collected on occupations.	No. 8. Amount of taxes collected on licenses of all kinds, including wholesale and retail liquor licenses.	No. 9. Amount of taxes collected on the real estate of railroad corporations.	No. 10. Amount of taxes collected on the real estate of corporations other than railroads, including limited partnerships.
Annville, North,	.....	$2,147 89	$2,684 82	$3,135 59	$7,968 30	$906 21	$63 13	$323 00	$4 81	.....
Annville, South,	.....	2,212 09	2,949 46	3,819 19	8,980 74	878 05	62 24	398 00	.....	.....
Bethel,	.....	2,198 86	5,133 00	4,493 62	11,825 48	1,236 50	49 08	630 76	88	.....
Cold Spring,	.....	.....	.....	203 61	203 61	.....	1 23	75 00	88 85	.....
Cornwall,	.....	4,461 09	3,122 76	10,257 37	17,841 22	679 14	46 32	305 00	.....	7,345 55
Cornwall, North,	.....	4,609 05	1,728 40	2,166 76	8,504 21	244 78	44 74	21 00	.....	4 55
East Hanover,	.....	2,149 36	1,289 62	2,036 76	5,475 74	508 18	46 55	147 00	1 75	.....
Heidelberg,	.....	3,391 57	3,052 42	13,574 44	10,018 43	590 44	74 01	815 00	.....	.....
Jackson,	.....	4,468 09	5,585 12	6,098 46	16,151 67	1,494 15	109 47	960 00	2 45	.....

LEBANON COUNTY—Continued.

Names of Assessment Districts.	First Division. Showing the amount of taxes collected in the county for all purposes.					Second Division. Showing a specific return of all taxes on the subjects named.				
	No. 1.	No. 2.	No. 3.	No. 4.	No. 5.	No. 6.	No. 7.	No. 8.	No. 9.	No. 10.
	Amount of taxes collected for the support of the poor.	Amount of taxes collected for the construction and repairs of streets, roads and bridges.	Amount of taxes collected for schools and school purposes, not including any appropriation received from the State.	Amount of taxes collected for any purpose not embraced in columns 1, 2 and 3, whether the same be State, county or local taxes.	Total amount of taxes collected for all purposes, as set forth in the four preceding columns.	Amount of taxes collected on personal property.	Amount of taxes collected on occupations.	Amount of taxes collected on licenses of all kinds, including wholesale and retail liquor licenses.	Amount of taxes collected on the real estate of railroad corporations.	Amount of taxes collected on the real estate of corporations other than railroads, including limited partnerships.
Jonestown borough,		$207 64	$622 90	$1,183 91	$2,014 45	$329 00	$26 33	$518 00		
Lebanon, North,		2,191 13	2,504 15	3,355 00	8,050 28	310 59	86 46	197 00	$20 66	$80 50
Independent district,		402 84	4,018 35	2,208 22	6,629 41	174 80	39 17	584 00		
Lebanon, South,		3,259 36	2,716 14	4,269 60	10,245 10	983 07	81 01	252 00		272 07
Lebanon, West,		1,206 39	2,714 38	1,027 64	4,948 41	69 10	22 23	89 00	29 14	525 00
Londonderry,		3,444 07	3,444 07	5,378 61	12,266 75	1,670 78	101 62	742 00		
Millcreek,		5,295 24	2,269 39	4,286 50	11,851 13	856 04	85 31	822 00		350 00
Swatara,		1,569 04	1,705 48	1,347 33	4,621 85	104 68	31 15	65 00		
Union,		1,580 65	1,580 66	1,736 40	4,897 71	328 24	45 10	428 00	3 50	42 88
Lebanon—1st ward,		4,929 22	3,769 40	3,946 94	12,645 56	772 94	112 73	1,137 00		
2d ward,		4,746 30	3,644 55	6,153 93	14,544 78	1,506 49	101 54	2,680 00	88	71 18
3d ward,		5,478 71	3,956 84	4,951 72	14,387 34	499 29	62 42	2,336 00	11 38	321 13
4th ward,		10,847 29	7,834 15	13,103 98	31,785 42	1,214 58	90 56	7,828 00	135 37	320 25
5th ward,		7,748 61	5,596 22	5,501 07	18,845 90	231 25	125 47	2,298 00	21 30	161 10
6th ward,		2,668 81	1,927 47	1,973 32	6,569 60	95 20	58 22	870 00	42 35	141 75
7th ward,		2,876 35	2,077 36	1,825 88	6,779 59	102 43	65 34	580 00		
Licenses collected from outside counties,				73 33	73 33			73 33		
Total,		$84,089 65	$75,927 11	$98,109 25	$258,126 01	$15,785 93	$1,631 83	$25,174 09	$363 32	$9,635 96

No special tax collected for the above named, but $16,000 was appropriated from the general fund.

LEHIGH COUNTY.

Names of Assessment Districts.	First Division. Showing the amount of taxes collected in the county for all purposes.					Second Division. Showing a specific return of all taxes on the subjects named.				
	No. 1.	No. 2.	No. 3.	No. 4.	No. 5.	No. 6.	No. 7.	No. 8.	No. 9.	No. 10.
	Amount of taxes collected for the support of the poor.	Amount of taxes collected for the construction and repairs of streets, roads and bridges.	Amount of taxes collected for schools and school purposes, not including any appropriation received from the State.	Amount of taxes collected for any purpose not embraced in columns 1, 2 and 3, whether the same be State, county or local taxes.	Total amount of taxes collected for all purposes, as set forth in the four preceding columns.	Amount of taxes collected on personal property.	Amount of taxes collected on occupations.	Amount of taxes collected on licenses of all kinds, including wholesale and retail liquor licenses.	Amount of taxes collected on the real estate of railroad corporations.	Amount of taxes collected on the real estate of corporations other than railroads, including limited partnerships.
City of Allentown,			$78,146 34	$153,149 18	$231,295 52	$13,307 94	$16,137 82	$43,056 29	$671 32	$3,178 80
Catasauqua borough,			8,675 89	12,684 99	21,360 88	1,500 56	2,753 97	2,905 50	.....	5,868 85
Coopersburg borough,			1,297 74	2,198 66	3,496 40	920 87	351 00	394 00	.....	.....
Coplay borough,			2,917 97	2,028 98	4,946 95	143 21	586 00	345 00	.....	.....
Emaus borough,			1,834 83	2,744 10	4,578 93	195 02	789 26	945 50	.....	.....
Macungie borough,			528 90	1,639 62	2,168 52	647 62	351 00	495 00	.....	.....
Fountain Hill borough,			1,452 21	1,506 16	2,958 37	422 66	530 60	450 00	.....	.....
Slatington borough,			4,575 83	7,128 73	11,704 56	571 84	2,548 92	2,636 50	.....	.....
West Bethlehem borough,			6,941 97	9,758 22	16,700 19	530 99	2,344 86	1,295 50	.....	.....
Lowhill township,		$1,130 00	1,130 00	1,112 80	3,372 80	417 29	162 96	334 00	.....	.....
Lynn township,		3,099 02	2,231 00	3,910 32	9,240 34	1,454 40	770 62	1,034 00	.....	61 25
Heidelberg township,		1,691 31	1,272 82	2,217 26	5,181 39	900 97	293 04	590 00	.....	.....
Weisenberg township,		722 99	1,677 80	2,177 53	4,578 32	811 16	230 85	634 00	.....	.....
Washington township,		2,682 67	3,169 66	2,991 97	8,844 30	1,133 37	953 94	559 50	.....	177 04
Hanover township,		1,087 29	3,940 00	4,296 66	9,323 95	1,156 21	883 50	411 50	.....	498 4
Upper Macungie township,		1,600 00	3,000 00	3,694 61	8,294 61	690 17	525 63	928 75	.....	.....
Lower Macungie township,		2,883 95	3,235 13	5,179 95	11,299 03	1,394 01	748 26	833 00	.....	.....
Upper Milford township,		2,716 75	3,203 00	3,661 02	9,580 77	1,572 13	703 44	512 50	4 06	186 43
Lower Milford township,		2,205 52	1,903 49	2,994 43	7,058 44	1,256 52	278 21	302 00	.....	433 24
Whitehall township,		3,094 29	8,066 88	7,052 21	18,213 28	1,176 10	2,722 57	1,273 00	.....	2,467 18

LEHIGH COUNTY—Continued.

Names of Assessment Districts.	First Division. Showing the amount of taxes collected in the county for all purposes.					Second Division. Showing a specific return of all taxes on the subjects named.				
	No. 1.	No. 2.	No. 3.	No. 4.	No. 5.	No. 6.	No. 7.	No. 8.	No. 9.	No. 10.
	Amount of taxes collected for the support of the poor.	Amount of taxes collected for the construction and repairs of streets, roads and bridges.	Amount of taxes collected for schools and school purposes, not including any appropriation received from the State.	Amount of taxes collected for any purpose not embraced in columns 1, 2 and 3, whether the same be State, county or local taxes.	Total amount of taxes collected for all purposes, as set forth in the four preceding columns.	Amount of taxes collected on personal property.	Amount of taxes collected on occupations.	Amount of taxes collected on licenses of all kinds, including wholesale and retail dealer licenses.	Amount of taxes collected on the real estate of railroad corporations.	Amount of taxes collected on the real estate of corporations other than railroads, including limited partnerships.
North Whitehall township,	.....	$3,252 28	$2,861 96	$4,091 92	$10,206 16	$1,798 59	$1,226 56	$1,184 50	.....	$1,493 24
South township,	.....	1,510 66	2,004 50	4,619 73	8,134 89	1,515 04	568 98	1,226 00	.....	104 13
Upper Saucon township,	.....	4,909 14	1,567 41	5,092 67	11,569 22	2,124 13	928 00	738 00	.....	249 18
Salisbury township,	.....	3,443 31	2,100 00	5,082 11	10,625 42	1,176 35	1,059 12	812 00	.....	678 98
Total,	.....	$36,029 18	$147,735 33	$250,968 83	$434,733 34	$37,111 15	$38,449 11	$63,896 04	$676 28	$16,394 69

Amount appropriated for county bridges, $19,454.26.
Amount appropriated for maintenance of the poor, $25,700.
Amount appropriated for maintenance of the insane at State Hospital, $4,520.79.

LUZERNE COUNTY.

Names of Assessment Districts.	First Division. Showing the amount of taxes collected in the county for all purposes.					Second Division. Showing a specific return of all taxes on the subjects named.				
	No. 1.	No. 2.	No. 3.	No. 4.	No. 5.	No. 6.	No. 7.	No. 8.	No. 9.	No. 10.
	Amount of taxes collected for the support of the poor.	Amount of taxes collected for the construction and repairs of streets, roads and bridges.	Amount of taxes collected for schools and school purposes, not including any appropriation received from the State.	Amount of taxes collected for any purpose not embraced in columns 1, 2 and 3, whether the same be State, county or local taxes.	Total amount of taxes collected for all purposes, as set forth in the four preceding columns.	Amount of taxes collected on personal property.	Amount of taxes collected on occupations.	Amount of taxes collected on licenses of all kinds, including wholesale and retail liquor licenses.	Amount of taxes collected on the real estate of railroad corporations.	Amount of taxes collected on the real estate of corporations other than railroads, including limited partnerships.
Ashley borough,	$900 00	$1,709 28	$10,218 32	.....	$12,827 60	$161 86	$519 30	$1,979 80	.....	[illegible]
Avoca borough,	.....	.....	8,527 39	$2,027 04	10,554 43	78 08	334 15	1,504 40	.....	[illegible]
Bear Creek township,	.....	472 56	530 50	.....	1,003 06	16 34	19 85	114 00	.....	.....
Black Creek township,	694 12	2,346 47	1,726 50	.....	4,767 09	142 32	347 35	627 00	[illegible]	1,841 76
Buck township,	90 30	84 25	108 45	.....	283 00	.....	10 20	.....	.....	.....
Butler township,	.....	3,094 69	3,166 50	.....	6,261 19	413 65	256 75	456 00	.....	[illegible]
Conyngham township,	1,608 01	1,689 24	2,652 14	.....	5,949 39	87 09	229 70	57 00	.....	2,298 48
Dallas borough,	64 20	301 98	1,216 07	.....	1,582 25	65 82	70 45	114 00	[illegible]	.....
Dallas township,	620 09	.....	.....	.....	620 09	130 00	60 40	[illegible]	.....	.....
Denison township,	994 65	1,018 67	[illegible]	.....	[illegible]	[illegible]	59 00	.....	[illegible]	[illegible]
Dorranceton borough,	1,300 00	.....	[illegible]	[illegible]	[illegible]	[illegible]	119 40	.....	356 13	3,455 83
Dorrance township,	306 71	811 08	949 10	.....	[illegible]	[illegible]	35 70	55 64	.....	.....
Edwardsville borough,	660 70	.....	[illegible]	.....	5,451 26	[illegible]	36 680	2,457 40	[illegible]	2,454 27
Exeter borough,	80 02	.....	6,719 76	.....	6,799 78	[illegible]	205 15	684 00	.....	5,689 61
Exeter township,	196 90	960 27	[illegible]	.....	[illegible]	[illegible]	[illegible]	.....	.....	.....
Fairmount township,	109 53	1,634 51	[illegible]	71 73	[illegible]	[illegible]	[illegible]	.....	.....	.....
Fairmount township, independent district,	.....	.....	116 27	.....	116 27	.....	.....	.....	.....	.....
Fairview township,	47 00	727 08	[illegible]	.....	[illegible]	[illegible]	[illegible]	171 00	[illegible]	214 83
Forty Fort borough,	966 22	.....	[illegible]	1,127 80	[illegible]	[illegible]	174 95	.....	.....	4,039 77
Foster township,	3,723 50	2,952 94	9,682 12	.....	[illegible]	[illegible]	1,053 70	1,920 20	.....	[illegible]
Franklin township,	122 82	1,027 31	1,052 28	.....	2,202 41	[illegible]	28 00	57 80	.....	.....
Freeland borough,	1,075 40	1,408 44	[illegible]	214 04	5,007 62	[illegible]	264 60	[illegible]	.....	.....
Hanover township,	5,450 00	.....	[illegible]	.....	22,340 47	[illegible]	326 35	[illegible]	[illegible]	41,818 20

LUZERNE COUNTY—CONTINUED.

Names of Assessment Districts.	First Division. Showing the amount of taxes collected in the county for all purposes.					Second Division. Showing a specific return of all taxes on the subjects named.				
	No. 1.	No. 2.	No. 3.	No. 4.	No. 5.	No. 6.	No. 7.	No. 8.	No. 9.	No. 10.
	Amount of taxes collected for the support of the poor.	Amount of taxes collected for the construction and repairs of streets, roads and bridges.	Amount of taxes collected for schools and school purposes, not including any appropriation received from the State.	Amount of taxes collected for any purpose not embraced in columns 1, 2 and 3, whether the same be State, county or local taxes.	Total amount of taxes collected for all purposes, as set forth in the four preceding columns.	Amount of taxes collected on personal property.	Amount of taxes collected on occupations.	Amount of taxes collected on licenses of all kinds, including wholesale and retail liquor licenses.	Amount of taxes collected on the real estate of railroad corporations.	Amount of taxes collected on the real estate of corporations other than railroads, including limited partnerships.
Hazle township,	$11,272 16	$9,598 97	$26,571 83	.....	$47,442 96	$2 477 79	$2,785 45	$570 00	$5,327 46	$38,593 12
Hazleton city,	11,620 00	.....	37,298 03	.....	48,918 03	2,171 63	2,090 14	25,600 00	351 69	406 67
Hollenback township,	.....	975 31	1,230 67	190 00	2,395 98	127 92	45 20	57 00	.....	.....
Hughestown borough,	.....	574 84	2,486 88	.....	3,061 72	76 07	201 40	684 00	.....	2,275 13
Hemlock township,	.....	650 20	1,209 50	.....	1,859 70	102 04	43 15	.....	.....	.....
Huntington township,	678 97	2,509 31	1,631 24	.....	4,819 52	227 57	130 95	66 00	.....	.....
Huntington township, independent district,	.....	.....	795 50	.....	795 50	.....	.....	.....	.....	.....
Jackson township,	524 60	$98 36	827 29	.....	2,250 25	156 62	45 10	342 00	.....	.....
Jeddo borough,	223 44	117 54	634 19	.....	975 17	28 72	54 65	.....	.....	744 07
Jenkins township,	1,159 94	1,489 28	5,088 75	.....	7,737 97	166 26	255 70	342 00	.....	6,845 58
Kingston borough,	1,624 37	2,285 16	2,997 16	1,789 04	8,695 73	1,075 19	475 40	912 00	468 91	1,101 75
Kingston township,	1,100 00	4,000 08	9,021 60	.....	14,121 68	266 61	372 50	912 00	548 93	10,169 29
Laflin borough,	.....	227 82	309 65	.....	537 47	14 55	36 60	.....	.....	2,303 00
Lake township,	260 04	1,950 06	1,808 17	.....	4,018 27	134 21	83 45	76 00	105 56	59 50
Laurel Run borough,	327 13	430 80	1 335 66	.....	2,093 59	25 90	81 75	573 00	.....	1,698 33
Lehman township,	.....	1,939 94	2,385 29	.....	4,325 23	129 97	61 05	114 00	.....	.....
Luzerne borough,	809 20	745 57	.....	1,750 97	3,305 74	141 49	389 85	1,266 80	.....	1,433 74
Marcy township,	.....	99 28	3,695 52	.....	3,794 80	77 90	429 60	1,088 60	1,277 70	10,338 50
Miners' Mills borough,	356 47	.....	1,985 60	.....	2,342 07	35 27	276 90	1,266 80	.....	1,484 56
Nanticoke borough,	3,400 00	.....	16,721 18	.....	20,121 18	798 75	1,501 24	7,233 40	7,408 77	9,883 34
Nescopeck township,	486 72	2,325 15	1,979 65	.....	4,791 52	232 71	216 55	171 00	42 32	150 57

New Columbus borough,	127 08	164 19	143 14	...	491 11	31 60	24 40	...	...	...	...	25,162 61
Newport township,	5,883 94	...	...	...	3,583 94	167 30	727 60	1,327 40	...	...	...	...
Parsons borough,	535 28	...	3,809 14	...	4,344 42	106 54	323 45	1,628 20	...	...	...	...
Pittston borough,	3,670 29	6,000 00	17,481 20	12,618 00	39,769 49	1,274 61	1,439 65	6,480 00	...	527 80	8 88	4,645 63
Plains township,	2,615 00	7,265 22	15,108 15	...	24,988 37	300 13	630 85	1,623 20	...	...	...	37,814 96
Pittston township,	...	...	278 10	...	278 10	81 74	364 45	513 60	...	...	...	9,166 19
Plymouth borough,	2,533 02	...	8,736 61	...	11,269 63	981 85	1,528 10	6,158 80	...	1 98	...	5,316 30
Plymouth township,	1,922 25	...	16,982 36	...	18,904 61	362 74	1,167 20	1,682 60	...	...	...	23,153 53
Ross township,	...	1,920 89	1,125 24	73 70	3,119 83	123 27	68 85	...	...	...	...	...
Shickshinny borough,	...	656 41	1,212 64	1,034 00	4,023 43	172 72	246 60	392 00	...	...	...	...
Salem township,	1,120 38	1,799 60	...	...	1,799 60	207 95	103 85	114 00	...	...	...	...
Slocum township,	...	739 48	462 27	33 25	1,235 00	35 06	28 50	57 60	...	...	...	...
Sugarloaf township,	...	4,098 06	2,546 51	...	6,644 57	331 55	222 50	399 00	...	...	...	2,263 64
Sugar Notch borough,	1,039 62	1,304 39	6,950 79	2,608 78	11,903 58	56 55	445 65	1,266 80	...	...	...	9,371 35
Union township,	162 93	827 38	971 24	1,195 39	3,156 94	168 87	54 05	...	...	...	...	...
West Hazleton borough,	682 51	1,041 52	1,817 00	34 18	3,575 21	17 34	138 95	798 00	...	...	...	...
West Pittston borough,	2,129 87	...	11,817 49	7,631 41	21,578 77	2,027 40	962 20	...	...	...	...	2,885 30
White Haven borough,	432 14	788 65	3,428 13	980 72	5,658 62	335 27	204 11	1,260 80	...	41 36	...	174 61
Wilkes-Barre township,	1,154 56	4,713 06	8,202 72	...	14,070 34	81 55	249 35	1,148 00	...	...	...	15,992 78
Wright township,	141 00	332 27	432 40	...	905 67	38 93	10 75	57 00	...	...	...	...
Wyoming borough,	1,242 76	5,219 78	6,198 18	...	12,658 72	1,354 77	375 11	342 00	...	...	...	6,534 15
Watesville borough,	...	425 35	900 00	250 99	1,576 25	113 75	80 00	...	...	...	...	1,041 14
Wilkes-Barre city,	18,500 00	17,310 00	176,283 81	142,815 95	354,909 76	15,410 16	6,203 85	48,000 00	...	811 05	...	35,787 11
Total,	$94,445 84	$105,662 65	$488,959 06	$178,128 88	$867,167 43	$34,567 28	$30,108 29	$125,641 11	$17,543 73	$851,776 78		

LYCOMING COUNTY.

Names of Assessment Districts.	First Division. Showing the amount of taxes collected in the county for all purposes.					Second Division. Showing a specific return of all taxes on the subjects named.				
	No. 1.	No. 2.	No. 3.	No. 4.	No. 5.	No. 6.	No. 7.	No. 8.	No. 9.	No. 10.
	Amount of taxes collected for the support of the poor.	Amount of taxes collected for the construction and repairs of streets, roads and bridges.	Amount of taxes collected for schools and school purposes, not including any appropriation received from the State.	Amount of taxes collected for any purpose not embraced in columns 1, 2 and 3, whether the same be State, county or local taxes.	Total amount of taxes collected for all purposes, as set forth in the four preceding columns.	Amount of taxes collected on personal property.	Amount of taxes collected on occupations.	Amount of taxes collected on licenses of all kinds, including wholesale and retail liquor licenses.	Amount of taxes collected on the real estate of railroad corporations.	Amount of taxes collected on the real estate of corporations other than railroads, including limited partnerships.
Anthony,	.....	$334 82	$1,000 00	$803 61	$2,138 43	$81 43	$15 75	.....	.....	$5 09
Armstrong,	.....	983 92	674 19	834 94	2,493 05	127 41	40 25	$75 00	$35 20	121 92
Bastress,	.....	318 40	215 16	190 91	724 47	7 60	10 33	75 00	.....	.....
Brady,	$278 80	371 73	464 67	741 85	1,857 05	69 61	30 10	7 00	.....	.....
Brown,	318 12	1,508 45	2,367 63	569 82	4,754 02	47 13	126 00	383 00	32 00	19 20
Cascade,	262 00	725 00	1,238 00	413 79	2,638 79	27 58	33 70	.....	.....	.....
Clinton,	638 61	1,417 74	1,021 10	2,929 86	6,007 31	372 48	162 50	7 00	28 50	.....
Cogan House,	291 51	3,281 05	2,594 33	1,190 29	7,357 18	44 48	83 30	10 00	.....	.....
Cummings,	392 36	684 08	451 11	317 52	1,845 07	2 90	43 75	89 00	.....	.....
DuBoistown borough,	150 00	913 40	1,123 87	864 17	3,051 44	6 00	120 22	307 00	.....	6 60
Eldred,	459 81	857 61	993 11	1,547 07	3,857 60	273 61	66 25	7 00	.....	.....
Fairfield,	124 95	713 74	582 97	2,020 99	3,442 65	165 81	20 30	.....	5 04	.....
Franklin,	342 02	810 00	848 82	1,081 93	3,082 77	56 19	85 93	103 00	.....	.....
Gamble,	426 44	1,279 32	1,023 45	847 27	3,576 48	190 38	31 25	7 00	.....	.....
Hepburn,	929 15	1,445 05	1,451 92	1,643 83	5,169 95	235 77	50 75	75 00	.....	.....
Hughesville borough,	187 40	1,500 00	3,013 30	3,248 76	7,949 46	154 85	278 92	513 00	4 23	93 00
Jackson,	232 65	719 21	1,047 00	933 06	2,931 92	87 36	28 70	239 00	.....	.....
Jersey Shore borough,	1,230 17	6,497 86	3,497 27	5,940 68	17,165 98	1,255 35	613 91	1,727 00	658 95	85 00
Jordan,	352 62	986 27	1,178 22	647 21	3,164 32	19 56	38 80	27 00	.....	.....
Lewis,	986 02	1,883 68	1,956 50	1,505 44	6,331 64	104 88	163 27	367 00	27 00	.....
Limestone,	369 03	2,260 39	2,742 11	3,062 90	8,434 43	147 86	94 22	21 00	.....	.....
Loyalsock,	2,169 24	2,175 24	2,227 30	5,538 72	12,110 50	283 93	367 99	507 00	27 90	47 28

Lycoming,	156 43	950 00	625 00	1,073 59	2,805 02	129 31	35 42	7 00				
McHenry,	46 75	336 85	452 84	511 60	1,348 04	3 37	114 28	232 00	10 80			
McIntyre,	583 60	2,091 15	2,806 30	1,527 23	7,007 68	32 36	326 73	386 00				
McNutt,	80 00	693 96	713 29	566 45	2,053 70	5 93	37 50	129 00				
Mifflin,	369 70	1,365 75	1,280 33	715 62	3,731 40	24 80	40 08	100 00				
Mill Creek,		562 10	530 39	729 84	1,823 33	74 77	22 75	7 00				
Montoursville,		2,084 39	1,233 00	2,507 88	5,825 27	506 30	377 03	396 00	23 69			
Montgomery,	156 96	561 17	712 95	2,957 76	4,388 84	298 38	206 68	449 00				
Moniland,	376 07	878 00	969 87	1,061 21	3,285 15	42 70	27 65	7 00				
Muncy borough,	1,421 05	2,335 00	5,359 17	4,597 33	13,762 55	561 35	381 50	1,243 60	21 00			
Muncy Creek,	1,006 70	2,015 10	1,093 05	3,717 90	7,832 75	134 46	73 82	553 00				
Muncy township,	595 65	793 63	858 87	2,875 88	5,124 03	45 88	67 73	21 00				
Nippenose,	322 42	783 07	744 96	1,663 55	3,513 99	133 69	26 95	170 00	19 38			
Old Lycoming,	246 43	798 08	404 14	1,203 04	2,651 69	52 79	65 87					
Penn,	254 74	739 40	1,123 97	1,037 10	3,155 21	73 64	40 92	7 00				
Piatt,		514 84	935 03	1,003 82	2,453 69	61 46	41 13	7 00				
Picture Rocks borough,		423 68	1,139 88	801 67	2,365 23	47 82	108 60	14 00				
Pine,	130 79	2,070 91	2,699 65	985 92	5,887 27	4 38	136 92	135 00				
Plunkett's Creek,	772 60	1,479 67	1,088 45	691 51	4,032 23	24 46	72 98	82 00				
Porter,	738 48	603 00	985 08	1,521 66	3,848 22	84 32	84 70		12 60			
Salladasburg,	138 72	56 59	392 57	387 16	975 04	30 78	73 33	218 00				
South Williamsport,	964 50	2,946 50	8,602 40	4,196 33	16,709 73	228 60	489 26	865 00	35 15			
Shrewsbury,	372 79	1,451 18	436 47	668 90	2,929 34	28 83	48 30	171 00				
Susquehanna,		718 59	239 53	867 94	1,826 06	11 95	32 52	75 00	9 23			
Upper Fairfield,	270 00	810 40	842 25	1,549 25	3,471 90	205 63	61 08	110 00				
Washington,	1,590 43		1,037 88	3,018 99	5,647 30	161 98	88 20	7 00				
Watson,	250 01	332 16	288 50	435 14	1,335 11	23 30	18 55					
Wolf,	116 61	776 31	1,211 09	2,427 10	4,531 11	116 99	61 95					
Woodward,	314 13	1,254 66	1,642 70	1,566 70	4,778 19	55 00	66 82	96 00	12 90			
Williamsport,	23,598 20	15,000 00	48,802 44	206,236 57	293,637 21	9,075 06	7,222 23	32,864 00	2,392 57	13,313 78		
Total,	$43,453 66	$78,434 53	$120,954 07	$299,979 26	$535,821 52	$16,040 46	$12,858 02	$43,097 00	$3,385 72	$15,214 97		

McKEAN COUNTY.

Names of Assessment Districts.	First Division. Showing the amount of taxes collected in the county for all purposes.					Second Division. Showing a specific return of all taxes on the subjects named.				
	No. 1.	No. 2.	No. 3.	No. 4.	No. 5.	No. 6.	No. 7.	No. 8.	No. 9.	No. 10.
	Amount of taxes collected for the support of the poor.	Amount of taxes collected for the construction and repairs of streets, roads and bridges.	Amount of taxes collected for schools and school purposes, not including any appropriation received from the State.	Amount of taxes collected for any purpose not embraced in columns 1, 2 and 3, whether the same be State, county or local taxes.	Total amount of taxes collected for all purposes, as set forth in the four preceding columns.	Amount of taxes collected on personal property.	Amount of taxes collected on occupations.	Amount of taxes collected on licenses of all kinds, including wholesale and retail liquor licenses.	Amount of taxes collected on the real estate of railroad corporations.	Amount of taxes collected on the real estate of corporations other than railroads, including limited partnerships.
Antrim township,	$565 67	$1,032 32	$1,336 80	$809 85	$3,744 64	$228 60	$1,132 29	$8 95	.....	.....
Bradford city,	3,675 70	11,194 50	27,117 28	32,763 70	74,751 18	101 98	980 58	21,989 50	$485 49	$2,890 48
Bradford township,	2,000 61	3,637 76	5,456 05	2,661 81	13,756 23	342 60	614 50	31 00	.....	4,040 62
Ceres township,	600 60	1,519 40	1,410 43	803 10	4,333 53	291 74	61 28	23 50	.....	.....
Corydon township,	980 71	3,580 10	3,220 54	1,124 60	8,905 95	215 90	191 76	90 50	.....	503 19
Eldred borough,	610 28	545 00	2,780 00	1,792 90	5,728 18	104 35	502 92	111 25	.....	.....
Eldred township,	980 04	2,312 27	1,800 89	1,290 68	6,383 88	315 63	273 13	31 00	69	192 60
Foster township,	1,965 34	3,570 39	7,495 56	2,406 75	15,438 04	397 28	1,079 01	175 75	.....	1,946 32
Hamilton township,	1,270 47	2,315 71	2,770 80	1,480 70	7,837 68	163 43	419 50	133 75	15 66	1,637 77
Hamlin township,	1,572 15	3,628 05	5,563 01	1,410 27	12,173 48	226 46	414 54	74 75	63 25	4,490 98
Kane borough,	1,860 08	.....	6,065 20	4,890 90	12,816 18	167 55	1,630 16	1,276 75	250 76	137 85
Keating township,	2,762 34	6,432 94	5,021 86	3,294 25	17,511 39	536 19	604 61	100 75	7 82	1,448 90
Lafayette township,	2,070 88	6,392 65	5,270 61	2,401 29	16,135 43	269 79	593 25	280 50	.....	4,456 42
Liberty township,	1,320 21	3,332 12	2,371 56	1,621 54	8,645 43	296 56	285 08	54 00	78	121 05
*Mount Jewett borough,	429 89	.....	1,190 47	1,082 63	2,702 99	164 43	428 26	764 50	.....	444 89
Norwich township,	1,580 93	2,872 16	1,726 70	1,897 94	8,077 73	175 61	228 65	126 50	6 24	382 45
Otto township,	1,439 63	3,657 50	4,702 87	1,783 80	11,583 80	383 54	574 76	203 00	.....	1,635 33
Port Allegany borough,	965 57	.....	3,160 84	4,132 13	8,258 54	160 45	608 97	567 25	.....	363 87
Sergeant township,	1,300 55	3,762 41	2,356 90	1,521 75	8,941 61	163 26	254 57	170 00	9 75	3,458 30
Smethport borough,	965 25	530 10	3,154 09	7,080 96	11,730 40	207 34	774 52	923 25	.....	102 88
Wetmore township,	1,660 61	3,018 38	3,620 87	2,029 92	10,329 78	165 89	285 75	34 00	9 21	2,154 09
Total,	$30,577 51	$63,335 76	$97,593 33	$78,281 47	$269,786 07	$5,078 58	$11,938 09	$27,170 45	$849 65	$30,407 99

*Mount Jewett is a new borough formed from Hamlin township.

MERCER COUNTY.

Names of Assessment Districts.	First Division. Showing the amount of taxes collected in the county for all purposes.					Second Division. Showing a specific return of all taxes on the subjects named.				
	No. 1.	No. 2.	No. 3.	No. 4.	No. 5.	No. 6.	No. 7.	No. 8.	No. 9.	No. 10.
	Amount of taxes collected for the support of the poor.	Amount of taxes collected for the construction and repairs of streets, roads and bridges.	Amount of taxes collected for schools and school purposes, not including any appropriation received from the State.	Amount of taxes collected for any purpose not embraced in columns 1, 2 and 3, whether the same be State, county or local taxes.	Total amount of taxes collected for all purposes, as set forth in the four preceding columns.	Amount of taxes collected on personal property.	Amount of taxes collected on occupations.	Amount of taxes collected on licenses of all kinds, including wholesale and retail liquor licenses.	Amount of taxes collected on the real estate of railroad corporations.	Amount of taxes collected on the real estate of corporations other than railroads, including limited partnerships.
Bethel borough,			$133 15	$131 69	$264 84	$10 63	$6 07	$14 00		
Clarksville borough,		$228 00	127 55	330 57	686 12	72 81	42 27	31 00		
Coolspring township,		1,414 37	460 08	2,434 56	4,309 01	248 36	10 31			
Deercreek township,		852 39	380 62	1,092 65	2,325 66	150 69	7 83	7 00		
Delaware township,		2,297 11	2,124 79	4,269 68	8,691 58	496 87	53 43	24 00		
East Lackawannock township,		1,376 59	698 46	2,076 13	4,151 18	270 27	22 50	7 00		
Fairview township,		1,212 32	840 00	1,937 24	3,989 56	180 58	7 12	7 00		
Findley township,		1,858 73	1,580 03	3,092 10	6,530 86	526 59	73 87	27 00		
Frenchcreek township		1,847 78	1,715 31	1,809 27	5,372 36	267 31	20 42	27 00		
Fredonia borough,		301 71	366 08	621 56	1,289 35	127 19	73 87	82 00		
Greene township,		1,213 86	701 25	2,515 05	4,430 16	216 11	13 65			
Greenville borough,		7,904 28	12,067 62	6,911 45	26,883 35	1,056 69	905 36	1,906 00		
Grove City borough,		2,365 38	2,764 83	1,630 80	6,761 01	318 57	302 40	392 00		
Hempfield township,		1,143 90	447 00	2,332 14	3,923 04	208 22	43 50			
Hickory township,		5,159 36	2,387 29	6,099 06	13,645 71	2,054 92	182 75	17 00		
Jackson township,		997 78	866 89	2,148 06	4,012 73	301 13	36 78	7 00		
Jackson Centre borough,		222 06	1,579 28	437 01	2,238 35	163 41	34 50	54 00		
Jamestown borough,		682 99	1,280 24	1,122 71	3,085 94	182 72	150 80	141 00		
Jefferson township,		1,566 32	1,139 86	2,840 75	5,480 93	466 31	43 77	7 00		
Lackawannock township,		1,380 53	1,541 55	2,264 25	5,186 33	231 94	40 00	31 00		
Lake township,		954 33	760 50	1,607 97	3,322 80	265 43	31 87	10 00		
Liberty township,		1,148 02	614 18	1,499 59	3,261 79	219 54	37 04	13 00		

MERCER COUNTY—Continued.

Names of Assessment Districts.	First Division. Showing the amount of taxes collected in the county for all purposes.					Second Division. Showing a specific return of all taxes on the subjects named.				
	No. 1.	No. 2.	No. 3.	No. 4.	No. 5.	No. 6.	No. 7.	No. 8.	No. 9.	No. 10.
	Amount of taxes collected for the support of the poor.	Amount of taxes collected for the construction and repairs of streets, roads and bridges.	Amount of taxes collected for schools and school purposes, not including any appropriation received from the State.	Amount of taxes collected for any purpose not embraced in columns 1, 2 and 3, whether the same be State, county or local taxes.	Total amount of taxes collected for all purposes, as set forth in the four preceding columns.	Amount of taxes collected on personal property.	Amount of taxes collected on occupations.	Amount of taxes collected on licenses of all kinds, including wholesale and retail liquor licenses.	Amount of taxes collected on the real estate of railroad corporations.	Amount of taxes collected on the real estate of corporations other than railroads, including limited partnerships.
Mercer borough,		$3,900 63	$6,328 42	$4,650 56	$14,879 61	$659 64	$431 03	$1,192 00		$64 00
Millcreek township,		1,563 88	822 32	1,560 15	3,946 35	279 34	17 33	14 00		
New Vernon township,		1,086 38	479 14	1,453 99	3,019 51	210 56	17 85	14 00		
New Lebanon borough,		106 73	190 97	324 69	622 39	36 15	16 20	33 00		
Otter Creek township,		1,133 40	580 29	1,420 79	3,134 48	181 45	10 20	7 00		
Perry township,		1,494 04	493 10	2,161 91	4,149 05	284 98	43 98	71 00		
Pine township,		2,576 30	1,362 46	3,097 39	7,036 15	555 55	141 95	21 00		
Pymatuning township,		2,890 72	2,849 46	5,704 82	11,445 00	687 38	84 70	55 00		
Salem township,		694 85	657 40	1,307 70	2,659 95	192 80	2 43			
Sandy Creek township,		779 54	373 15	1,454 63	2,607 32	183 22	18 37			
Sheakleyville borough,		150 16	277 41	157 89	585 46	53 72	34 67	47 00		
Sharon borough,		23,079 90	18,683 57	10,646 34	52,409 81	6,071 96	2,169 27	4,915 00	$153 25	5,580 00
Shenango township,		1,698 75	2,725 39	3,402 65	7,826 79	326 45	37 29			
Springfield township,		1,887 25	1,285 72	3,165 24	6,338 21	478 40	54 15	44 00		
Sugar Grove township,		992 25	744 68	1,435 59	3,172 52	194 96	38 00	14 00	8 00	
Stoneboro borough,		757 74	1,263 85	2,183 22	4,204 81	2,537 80	135 80	204 00		631 48
Sharpsville borough,		3,932 62	9,138 95	3,273 31	16,344 88	6,194 70	437 32	1,026 00	75 05	5,831 00
Sandy Lake borough,		912 00	1,560 40	909 96	3,382 36	243 61	186 20	222 00		
Sandy Lake township,		1,454 07	1,119 26	2,368 22	4,941 55	287 85	25 50	7 00		
West Salem township,		1,996 55	2,034 65	5,222 80	9,254 00	952 92	68 25	12 00	29 20	330 80
West Middlesex borough,			2,440 19	1,201 87	3,642 06	616 78	50 85	150 00	5 40	516 50
Wilmington township,		924 81	739 21	1,571 12	3,235 14	217 00	9 75			

Worth township,		2,204 11	991 33	2,515 11	5,710 55	308 66	48 15	34 00		
Wolf Creek township,		882 70	446 04	1,598 79	2,928 53	184 63	10 15	17 00		
Wheatland borough,			699 52	723 12	1,422 64	718 69	33 75	11 00		667 25
Bell Independent,			148 59		148 59					
Total,		$93,162 19	$93,012 03	$112,716 15	$298,890 37	$30,695 49	$6,269 25	$10,917 00	$1,078 84	$14,527 66

County paid for support of the poor for 1894, $36,364.86.

MIFFLIN COUNTY.

Names of Assessment Districts.	First Division. Showing the amount of taxes collected in the county for all purposes.					Second Division. Showing a specific return of all taxes on the subjects named.				
	No. 1.	No. 2.	No. 3.	No. 4.	No. 5.	No. 6.	No. 7.	No. 8.	No. 9.	No. 10.
	Amount of taxes collected for the support of the poor.	Amount of taxes collected for the construction and repairs of streets, roads and bridges.	Amount of taxes collected for schools and school purposes, not including any appropriation received from the State.	Amount of taxes collected for any purpose not embraced in columns 1, 2 and 3, whether the same be State, county or local taxes.	Total amount of taxes collected for all purposes, as set forth in the four preceding columns.	Amount of taxes collected on personal property.	Amount of taxes collected on occupations.	Amount of taxes collected on licenses of all kinds, including wholesale and retail liquor licenses.	Amount of taxes collected on the real estate of railroad corporations.	Amount of taxes collected on the real estate of corporations other than railroads, including limited partnerships.
Armagh township,		$3,657 73	$2,246 96	$4,134 16	$10,038 35	$662 21	$764 20	$162 50		
Brown township,		1,288 32	1,744 27	4,208 46	7,336 05	724 48	447 75	172 50	$5 40	
Bratton township,		732 37	742 38	1,515 24	2,989 99	298 14	365 30	96 00	34 00	
Derry township,		2,591 50	2,843 51	4,774 78	10,209 89	556 07	1,107 04	107 00		$1,429 48
Decatur township,		1,616 74	1,054 69	1,756 45	4,427 88	389 60	473 50	35 00	5 04	
Granville township,		1,771 29	1,375 18	2,795 88	5,942 35	291 37	422 74	89 00	221 77	
Lewistown borough,		5,255 14	6,802 53	11,250 68	23,308 35	2,562 70	1,809 57	1,875 70	73 50	245 00

MIFFLIN COUNTY—Continued.

Names of Assessment Districts.	First Division. Showing the amount of taxes collected in the county for all purposes.					Second Division. Showing a specific return of all taxes on the subjects named.				
	No. 1	No. 2.	No. 3.	No. 4.	No. 5.	No. 6.	No. 7.	No. 8.	No. 9.	No. 10.
	Amount of taxes collected for the support of the poor.	Amount of taxes collected for the construction and repairs of streets, roads and bridges.	Amount of taxes collected for schools and school purposes, not including any appropriation received from the State.	Amount of taxes collected for any purpose not embraced in columns 1, 2 and 3, whether the same be State, county or local taxes.	Total amount of taxes collected for all purposes, as set forth in the four preceding columns.	Amount of taxes collected on personal property.	Amount of taxes collected on occupations.	Amount of taxes collected on licenses of all kinds, including wholesale and retail liquor licenses.	Amount of taxes collected on the real estate of railroad corporations.	Amount of taxes collected on the real estate of corporations other than railroads, including limited partnerships.
Menno township,		$982 05	$892 11	$3,063 77	$4,937 93	$741 28	$392 96	$31 00		
McVeytown borough,		508 30	733 63	1,059 60	2,301 53	223 70	276 81	215 00		
Newton Hamilton borough,		141 85	331 70	414 83	888 38	177 63	147 25	55 00	$6 25	
Oliver township,		1,839 32	1,544 69	2,564 90	5,948 91	340 44	394 85	14 00		
Union township,		1,500 41	2,248 41	4,160 67	7,909 49	938 17	426 00	125 50		
Wayne township,		1,546 11	1,419 06	2,504 99	5,470 16	372 64	371 48	14 00	23 10	
Total,		$23,526 23	$23,979 12	$44,204 41	$91,709 76	$8,278 43	$7,399 45	$2,992 20	$279 06	$1,665 48

Amount appropriated by the county for the support of the poor, $5,984.25.

MONROE COUNTY.

Names of Assessment Districts.	First Division. Showing the amount of taxes collected in the county for all purposes.					Second Division. Showing a specific return of all taxes on the subjects named.				
	No. 1.	No. 2.	No. 3.	No. 4.	No. 5.	No. 6.	No. 7.	No. 8.	No. 9.	No. 10.
	Amount of taxes collected for the support of the poor.	Amount of taxes collected for the construction and repairs of streets, roads and bridges.	Amount of taxes collected for schools and school purposes, not including any appropriation received from the State.	Amount of taxes collected for any purpose not embraced in columns 1, 2 and 3, whether the same be State, county or local taxes.	Total amount of taxes collected for all purposes, as set forth in the four preceding columns.	Amount of taxes collected on personal property.	Amount of taxes collected on occupations.	Amount of taxes collected on licenses of all kinds, including wholesale and retail liquor licenses.	Amount of taxes collected on the real estate of railroad corporations.	Amount of taxes collected on the real estate of corporations other than railroads, including limited partnerships.
Barrett,	$350 02	$875 36	$875 06	$643 88	$2,744 02	$199 57	$301 37	$269 75	$23 10	.....
Chestnut Hill,	465 83	1,164 57	.....	1,046 50	2,676 90	104 32	253 60	427 00	.....	.....
Coolbaugh,	.....	.....	763 26	1,133 46	1,896 72	74 76	365 19	486 25	67 55	$337 05
Delaware Water Gap,	.....	994 14	110 46	721 91	1,826 51	45 21	242 06	518 50	23 75	23 75
East Stroudsburg,	.....	4,490 55	5,388 66	2,608 98	12,488 19	118 03	1,809 32	1,439 75	106 95	1,191 56
Eldred,	512 78	683 71	911 61	514 17	2,622 27	183 56	213 95	188 75	.....	.....
Hamilton,	.....	1,933 05	1,933 05	1,067 15	4,933 25	260 14	376 95	458 50	.....	.....
Jackson,	263 94	788 81	350 58	128 70	1,532 03	138 39	107 69	15 50	.....	.....
Middle Smithfield,	566 29	1,321 34	.....	656 13	2,543 76	172 90	133 21	90 50	.....	.....
Paradise,	315 23	840 62	472 85	521 40	1,880 10	122 93	163 84	23 75	21 81	.....
Pocono,	366 49	855 14	488 65	780 87	2,491 15	169 63	256 91	274 50	1 15	.....
Polk,	.....	817 67	817 67	768 98	2,404 32	170 33	269 26	354 25	.....	.....
Price,	159 12	238 68	119 34	76 90	594 04	32 04	47 08	.....	.....	.....
Ross,	614 88	963 56	664 52	454 65	2,697 61	125 71	94 37	168 50	.....	.....
Smithfield,	1,086 79	2,173 48	1,086 79	821 32	5 168 38	261 64	356 30	165 50	16 88	360 63
Stroud,	1,255 23	627 61	.....	752 06	2,634 90	151 76	312 90	.....	114 08	142 90
Stroudsburg,	2,212 52	6,084 43	6,637 56	3,617 77	18,552 28	185 11	3,099 60	1,919 50	202 32	1,042 83
Tobyhanna,	116 65	.....	699 92	388 15	1,202 72	101 56	188 05	192 50	.....	.....
Tunkhannock,	140 18	.....	560 73	411 00	1,111 91	67 06	115 35	300 00	.....	.....
Total,	$8,425 95	$24,852 42	$21,880 71	$16,841 98	$72,001 06	$2,684 75	$8,707 00	$7,292 50	$580 59	$3,098 72

MONTGOMERY COUNTY.

Names of Assessment Districts.	First Division. Showing the amount of taxes collected in the county for all purposes.					Second Division. Showing a specific return of all taxes on the subjects named.				
	No. 1.	No. 2.	No. 3.	No. 4.	No. 5.	No. 6.	No. 7.	No. 8.	No. 9.	No. 10.
	Amount of taxes collected for the support of the poor.	Amount of taxes collected for the construction and repairs of streets, roads and bridges.	Amount of taxes collected for schools and school purposes, not including any appropriation received from the State.	Amount of taxes collected for any purpose not embraced in columns 1, 2 and 3, whether the same be State, county or local taxes.	Total amount of taxes collected for all purposes, as set forth in the four preceding columns.	Amount of taxes collected on personal property.	Amount of taxes collected on occupations.	Amount of taxes collected on licenses of all kinds, including wholesale and retail liquor licenses.	Amount of taxes collected on the real estate of railroad corporations.	Amount of taxes collected on the real estate of corporations other than railroads, including limited partnerships.
Ambler,	.....	$4,599 18	$3,948 55	$2,489 42	$11,073 15	$1,059 13	$761 34	$562 50	$75 40	$1,059 50
Bridgeport,	.....	7,572 35	5,710 82	2,649 01	15,932 18	485 48	1,416 40	1,487 00	190 33	109 90
Conshohocken,	.....	10,374 44	17,900 55	6,531 02	34,806 01	1,502 76	2,348 51	3,780 50	511 50	2,995 00
East Greenville,	.....	528 45	1,164 28	1,079 61	2,772 34	595 60	252 62	268 00	.....	.....
Green Lane,	.....	330 57	300 60	327 18	958 35	130 77	95 80	516 00	.....	.....
Hatboro,	.....	2,532 20	1,666 17	1,773 48	5,971 85	857 60	407 35	515 00	29 00	108 00
Jenkintown,	.....	7,381 05	4,069 11	3,617 14	15,067 30	1,610 31	997 45	670 50	.....	.....
Lansdale,	.....	5,035 37	6,141 75	2,697 11	13,874 23	709 97	1,117 15	1,121 50	15 60	201 50
Norristown,	.....	63,521 12	34,571 79	32,685 76	130,778 67	14,678 85	10,437 10	8,409 50	1,354 68	2,433 22
North Wales,	.....	2,702 12	3,106 52	1,472 61	7,281 25	462 38	670 12	619 50	.....	62 50
Pennsburg,	.....	1,001 94	1,270 88	939 68	3,212 50	422 72	302 03	533 00	.....	22 08
Pottstown,	.....	32,618 04	33,729 34	16,871 60	83,218 98	6,522 03	7,151 60	5,203 50	417 48	12,457 20
Rockledge,	.....	964 32	995 94	488 37	2,448 63	30 45	202 60	7 00	.....	.....
Royersford,	.....	6,017 66	5,583 92	2,455 17	14,056 75	727 84	859 58	976 50	94 25	1,064 30
Sowderton,	.....	2,267 07	1,565 08	1,611 80	5,443 95	960 52	349 75	460 00	8 55	22 80
West Conshohocken,	.....	4,701 44	3,372 10	1,608 05	9,681 59	314 32	680 50	698 00	83 70	3,003 08
Abington,	.....	16,548 05	7,787 01	10,835 77	35,261 83	4,045 45	1,146 78	184 50	38 25	1,342 00
Cheltenham,	.....	21,197 47	19,537 80	11,501 81	52,237 08	3,697 00	2,606 55	586 00	397 50	.....
Douglass,	.....	1,751 64	3,154 15	2,125 38	7,031 17	903 06	593 06	457 00	.....	146 93
Franconia,	.....	4,006 68	1,204 79	4,103 92	9,315 39	1,816 10	821 00	618 00	2 85	.....
Frederick,	.....	2,757 18	3,250 53	2,462 31	8,470 02	1,342 54	641 75	491 50	.....	.....
Hatfield,	.....	2,231 57	2,126 99	3,232 89	7,591 45	1,206 22	679 50	490 00	6 60	89 37

Hosheam,	2,501 54	2,426 45	3,593 17	8,521 16	1,085 57	458 13	117 00				
Limerick,	[illegible]	[illegible]	3,569 34	13,216 99	1,549 93	839 02	419 00	25 62	25 99		
Lower Gwynedd,	3,489 51	[illegible]	2,543 75	9,218 68	754 70	461 10	207 00				
Lower Marion,	42,113 00	30,880 79	29,998 50	102,992 29	13,350 88	4,876 61	1,108 50	425 28	509 25		
Lower Pottsgrove,	1,665 80	1,012 94	[illegible]	[illegible]	340 25	255 74	253 00	46 50	237 15		
Lower Providence,	4,631 66	2,780 27	[illegible]	10,143 95	863 96	646 68	192 00				
Lower Salford,	1,664 30	2,531 70	3,878 37	8,074 37	1,926 81	611 10	341 50				
Marlborough,	1,436 92	1,128 72	1,023 54	[illegible]	484 91	509 64	294 00				
Montgomery,	[illegible]	1,835 72	1,790 78	5,486 75	415 63	304 69	96 00				
Moreland,	6,687 31	6,099 65	5,566 59	18,353 55	1,511 59	896 37	462 00	87 00	173 18		
New Hanover,	3,132 42	2,536 16	2,258 17	1,926 75	1,049 00	635 53	431 00				
Norriton,	6,342 51	2,973 40	2,497 77	11,813 68	746 48	611 80	206 00	[illegible]			
Perkiomen,	794 55	2,371 24	2,391 23	[illegible]	1,192 90	377 36	459 50				
Plymouth,	4,626 00	2,479 33	2,594 50	9,699 83	[illegible]	[illegible]	444 00	[illegible]	[illegible]		
Salford,	1,270 40	598 57	1,200 04	3,069 01	532 03	316 98	211 00				
Skippack,	2,945 90	2,775 66	[illegible]	9,000 69	405 68	468 50	200 50				
Springfield,	11,696 64	5,021 72	5,331 80	22,050 16	1,976 57	820 00	356 00	84 00	1,559 46		
Towamencin,	2,170 06	1,626 74	2,398 72	6,195 52	1,009 30	386 99	185 00				
Upper Dublin,	4,701 97	3,501 98	[illegible]	13,469 95	1,471 74	685 00	288 00	23 20	64 38		
Upper Gwynedd,	1,388 01	1,786 50	2,555 46	5,729 97	849 50	538 27	200 00	4 [illegible]			
Upper Hanover,	2,160 32	2,280 26	3,161 58	7,622 16	858 62	636 07	319 00				
Upper Marion,	10,219 70	4,721 98	4,669 86	19,617 54	874 89	1,237 15	661 00	759 10	1,342 80		
Upper Pottsgrove,	2,186 17	[illegible]	710 07	5,352 89	119 18	581 61	178 00		219 85		
Upper Providence,	[illegible]	[illegible]	5,799 45	18,632 51	1,926 08	1,412 54	660 00	[illegible]			
Upper Salford,	1,690 41	1,152 32	1,152 32	3,970 70	369 63	447 02	286 00				
Whitemarsh,	6,218 21	[illegible]	7,006 87	21,399 49	2,583 88	1,381 17	708 00	141 00	[illegible]		
Whitpain,	2,772 14	[illegible]	[illegible]	10,[illegible]	1,778 92	570 40	362 00				
Worcester,	5,458 69	[illegible]	3,556 65	11,410 45	1,411 35	590 80	207 50	1 06			
Total,	$347,208 55	[illegible]	$229,303 64	$852,300 55	[illegible]	$56,880 11	$56,880 00	$5,007 39	$30,159 79		

Amount appropriated by county for the support of the poor, $30,159.06.
Amount appropriated by county for roads and bridges, $38,133.29.

MONTOUR COUNTY.

Names of Assessment Districts.	First Division. Showing the amount of taxes collected in the county for all purposes.					Second Division. Showing a specific return of all taxes on the subjects named.				
	No. 1.	No. 2.	No. 3.	No. 4.	No. 5.	No. 6.	No. 7.	No. 8.	No. 9.	No. 10.
	Amount of taxes collected for the support of the poor.	Amount of taxes collected for the construction and repairs of streets, roads and bridges.	Amount of taxes collected for schools and school purposes, not including any appropriation received from the State.	Amount of taxes collected for any purpose not embraced in columns 1, 2 and 3, whether the same be State, county or local taxes.	Total amount of taxes collected for all purposes, as set forth in the four preceding columns.	Amount of taxes collected on personal property.	Amount of taxes collected on occupations.	Amount of taxes collected on licenses of all kinds, including wholesale and retail liquor licenses.	Amount of taxes collected on the real estate of railroad corporations.	Amount of taxes collected on the real estate of corporations other than railroads, including limited partnerships.
Anthony township,	$741 06	$912 15	$832 09	$1,466 83	$3,952 13	$349 34	$249 56	$89 00	.....	.....
Cooper,	134 36	539 02	323 63	655 18	1,652 19	181 75	70 50	7 00	$4 40	.....
Danville—1st ward,	2,954 51	530 54	4,837 88	11,882 02	20,204 95	906 61	815 00	2,479 50	.....	$2,349 22
3d ward,	1,447 03	530 54	2,515 29	4,793 28	9,316 19	205 85	491 73	349 00	26 50	3,425 50
3d ward,	3,446 10	530 54	5,143 69	13,518 47	22,638 80	578 67	1,100 04	2,939 00	74 20	3,291 78
4th ward.	900 46	530 54	1,724 77	3,296 80	6,452 54	179 73	601 43	414 00	.....	33 60
Derry township,	316 99	596 05	991 10	1,835 06	3,739 20	562 70	236 04	203 00	.....	.....
Liberty township,	760 06	1,282 49	1,012 77	1,664 71	4,720 03	376 27	90 82	.....	6 74	.....
Limestone township,	878 80	1,054 41	1,317 60	2,072 27	5,323 08	352 94	193 76	21 00	.....	.....
Mahoning township,	1,087 39	1,158 81	903 27	1,133 95	4,283 42	335 77	370 77	21 00	.....	129 20
Mayberry township,	.....	269 30	386 86	440 71	1,096 87	413 89	4 30	.....	.....	.....
Valley township,	607 12	1,536 18	644 60	1,533 06	4,320 96	326 64	229 17	157 00	.....	89 00
Washingtonville borough,	.....	100 00	118 57	598 09	816 66	105 51	48 81	.....	.....	.....
West Hemlock township,	176 09	367 97	554 85	198 80	1,297 71	89 50	49 66	335 00	.....	.....
Total,	$13,480 02	$9,938 54	$21,306 97	$45,089 23	$89,814 76	$4,665 17	$4,551 59	$7,014 50	$111 84	$11,318 30

Amount appropriated by county for roads and bridges, $1,526.46.

NORTHAMPTON COUNTY.

Names of Assessment Districts	First Division. Showing the amount of taxes collected in the county for all purposes. No. 1. Amount of taxes collected for the support of the poor.	No. 2. Amount of taxes collected for the construction and repairs of streets, roads and bridges.	No. 3. Amount of taxes collected for schools and school purposes, not including any appropriation received from the State.	No. 4 Amount of taxes collected for any purpose not embraced in columns 1, 2 and 3, whether the same be State, county or local taxes.	No. 5. Total amount of taxes collected for all purposes, as set forth in the four preceding columns.	Second Division. Showing a specific return of all taxes on the subjects named. No. 6. Amount of taxes collected on personal property.	No. 7. Amount of taxes collected on occupations.	No. 8. Amount of taxes collected on licenses of all kinds, including wholesale and retail liquor licenses.	No. 9. Amount of taxes collected on the real estate of railroad corporations.	No. 10. Amount of taxes collected on the real estate of corporations other than railroads, including limited partnerships.
Allen township,		$1,368 22	$5,426 62	$4,695 47	$11,490 32	$1,017 36	$872 70	$1,125 00	$191 89	$271 19
Bangor borough,		6,945 01	8,184 99	3,804 99	18,935 99	734 15	1,700 28	75 00	78 46	1,821 63
Bath borough,		544 96	797 40	1,550 02	2,892 38	338 38	336 32	150 00	.....	21 24
Bethlehem borough—1st ward,										
2d ward,										
3d ward,		21,672 85	21,081 40	14,599 60	57,353 85	4,463 38	5,280 64	2,700 00	8 20	501 18
4th ward,										
Bethlehem township,		2,330 51	1,422 60	5,085 96	13,039 47	978 99	4,576 00	300 00	.....	21 37
Bushkill township,		1,288 18	2,140 97	2,15[illegible]	[illegible]	142 70	[illegible]	375 00	.....	[illegible]
Chapman borough,		152 09	802 83	[illegible]	1,443 25	58 11	195 05	150 00	.....	907 41
Easton city—1st ward,										
2d ward,										
3d ward,										
4th ward,		31,395 68	73,959 00	32,921 [illegible]	142,[illegible] 14	8,100 12	1,[illegible]64 72	38,[illegible] 00	124 78	3,122 16
5th ward,										
6th ward,										
7th ward,										
8th ward,										
East Allen township,		1,686 72	1,651 89	2,302 70	5,642 11	558 97	146 30	75 00	.....	14 92
East Bangor borough,		715 18	2,143 10	1,[illegible]	[illegible]	121 [illegible]	176 74	150 00	.....	1,465 [illegible]
Forks township,		2,438 00	819 20	3,062 65	[illegible]	[illegible]	[illegible]	[illegible]	.....	161 [illegible]
Freemansburg borough,		410 25	1,226 11	703 69	2,340 05	193 12	374 36	450 00	.....	47 08

NORTHAMPTON COUNTY—CONTINUED.

Names of Assessment Districts.	First Division. Showing the amount of taxes collected in the county for all purposes.					Second Division. Showing a specific return of all taxes on the subjects named.				
	No. 1.	No. 2.	No. 3.	No. 4.	No. 5.	No. 6.	No. 7.	No. 8.	No. 9.	No. 10.
	Amount of taxes collected for the support of the poor.	Amount of taxes collected for the construction and repairs of streets, roads and bridges.	Amount of taxes collected for schools and school purposes, not including any appropriation received from the State.	Amount of taxes collected for any purpose not embraced in columns 1, 2 and 3, whether the same be State, county or local taxes.	Total amount of taxes collected for all purposes, as set forth in the four preceding columns.	Amount of taxes collected on personal property.	Amount of taxes collected on occupations.	Amount of taxes collected on licenses of all kinds, including wholesale and retail liquor licenses.	Amount of taxes collected on the real estate of railroad corporations.	Amount of taxes collected on the real estate of corporations other than railroads, including limited partnerships.
Glendon borough,	.....	$1,967 92	$3,493 08	$1,727 12	$7,188 12	$102 84	$272 95	$600 00	$6 43	$4,895 85
Hanover township,	.....	538 16	687 83	1,464 89	2,690 88	277 67	47 88	150 00	.....	.....
Hellertown borough,	.....	889 92	650 53	1,284 61	2,825 06	422 39	267 75	750 00	.....	44 88
Lehigh township,	.....	3,957 45	2,972 92	4,144 63	11,075 00	604 41	857 31	900 00	.....	470 22
Lower Mt. Bethel township,	.....	1,975 51	1,437 49	3,450 64	6,863 64	694 31	171 15	150 00	.....	.....
Lower Nazareth township,	.....	1,613 62	1,455 68	3,216 27	6,285 57	591 04	143 36	225 00	.....	.....
Lower Saucon township,	.....	7,896 80	4,417 92	8,624 83	20,939 55	1,988 30	613 50	950 00	79 34	2,719 79
Moore township,	.....	2,164 12	2,734 21	3,417 61	8,315 94	697 33	373 62	450 00	41	268 06
Nazareth borough,	.....	2,548 00	2,005 27	3,083 21	7,636 48	1,254 76	725 44	750 00	3 92	.....
Palmer township,	.....	4,396 63	2,643 48	4,924 06	11,964 17	1,106 50	604 44	675 00	.....	328 50
Pen Argyl borough,	.....	3,166 76	7,037 75	2,272 64	12,477 15	409 80	1,499 98	900 00	92 25	1,188 18
Plainfield township	.....	2,749 41	3,026 76	3,858 26	9,634 43	868 47	510 84	450 00	.....	1,232 00
Portland borough,	.....	339 54	1,166 09	818 55	2,324 18	129 02	314 82	300 00	24 99	.....
South Bethlehem borough—1st ward, 2d ward, 3d ward, 4th ward, 5th ward,	.....	13,473 32	22,840 94	15,606 97	51,921 23	2,236 96	5,523 82	8,850 00	133 00	19,421 19
South Easton borough—1st ward, 2d ward, 3d ward, 4th ward,	.....	3,475 88	13,051 40	6,480 16	23.007 44	690 70	3,799 90	3,000 00	2,698 04	2,309 54

Names of Assessment Districts.	No. 1. Amount of taxes collected for the support of the poor.	No. 2. Amount of taxes collected for the construction and repairs of streets, roads and bridges.	No. 3. Amount of taxes collected for schools and school purposes, not including any appropriation received from the State.	No. 4. Amount of taxes collected for any purpose not embraced in columns 1, 2 and 3, whether the same be State, county or local taxes.	No. 5. Total amount of taxes collected for all purposes, as set forth in the four preceding columns.	No. 6. Amount of taxes collected on personal property.	No. 7. Amount of taxes collected on occupations.	No. 8. Amount of taxes collected on licenses of all kinds, including wholesale and retail liquor licenses.	No. 9. Amount of taxes collected on the real estate of railroad corporations.	No. 10. Amount of taxes collected on the real estate of corporations other than railroads, including limited partnerships.
Tatamy borough,	$8 62	259 60	199 90	548 12	16 58	65 32	150 00	.....	.....	
Upper Mt. Bethel township,	5,275 35	3,556 18	4,676 59	13,508 12	1,111 18	611 94	225 00	11 52	347 25	
Upper Nazareth township,	1,028 17	465 40	1,624 09	3,117 66	219 65	67 70	150 00	.....	.....	
Washington township,	2,994 11	2,005 18	2,643 74	7,643 03	596 40	492 19	375 00	.....	632 19	
Williams township,	3,125 34	2,092 00	3,235 61	8,452 95	626 28	385 32	225 00	153 81	155 66	
Wind Gap borough,	140 17	691 23	715 30	1,546 70	44 68	224 40	300 00	.....	734 80	
Total,	$138,262 26	$202,389 05	$150,502 30	$491,153 61	$32,311 99	$46,157 44	$54,638 90	$3,586 64	$43,172 59	

Amount appropriated by county for the support of the poor, $18,000.

Wholesale and mercantile licenses, $8,988.90.

NORTHUMBERLAND COUNTY.

Names of Assessment Districts.	First Division. Showing the amount of taxes collected in the county for all purposes.					Second Division. Showing a specific return of all taxes on the subjects named.				
	No. 1. Amount of taxes collected for the support of the poor.	No. 2. Amount of taxes collected for the construction and repairs of streets, roads and bridges.	No. 3. Amount of taxes collected for schools and school purposes, not including any appropriation received from the State.	No. 4. Amount of taxes collected for any purpose not embraced in columns 1, 2 and 3, whether the same be State, county or local taxes.	No. 5. Total amount of taxes collected for all purposes, as set forth in the four preceding columns.	No. 6. Amount of taxes collected on personal property.	No. 7. Amount of taxes collected on occupations.	No. 8. Amount of taxes collected on licenses of all kinds, including wholesale and retail liquor licenses.	No. 9. Amount of taxes collected on the real estate of railroad corporations.	No. 10. Amount of taxes collected on the real estate of corporations other than railroads, including limited partnerships.
Cameron township,	$459 30	$1,522 84	$1,608 15	$1,328 41	$4,918 70	$349 60	$142 70	$254 75	.....	$3,175 67
Coal township,	10,600 00	10,337 36	17,572 84	8,743 41	47,253 61	2,003 67	2,781 90	2,157 25	$140 80	41,863 76
Chillisquaque township,	712 60	1,789 46	2,103 10	2,941 05	7,546 21	913 08	174 15	120 25	.....	.....
Delaware township,	1,427 20	1,188 70	2,086 36	3,488 31	8,190 57	852 74	109 88	116 25	54 68	3 75
Gearhart township,	156 31	703 00	259 71	713 95	1,832,97	210 73	58 90	82 25	95	.....
Jackson township,	487 73	699 73	826 59	1,910 90	3,924 95	798 59	88 75	351 00	29 60	91 22
Jordan township,	.....	1,643 82	870 52	1,480 69	3,995 03	412 69	91 00	247 75	.....	.....

NORTHUMBERLAND COUNTY—Continued.

Names of Assessment Districts.	First Division. Showing the amount of taxes collected in the county for all purposes.					Second Division. Showing a specific return of all taxes on the subjects named.				
	No. 1.	No. 2.	No. 3.	No. 4.	No. 5.	No. 6.	No. 7.	No. 8.	No. 9.	No. 10.
	Amount of taxes collected for the support of the poor.	Amount of taxes collected for the construction and repairs of streets, roads and bridges.	Amount of taxes collected for schools and school purposes, not including any appropriation received from the State.	Amount of taxes collected for any purpose not embraced in columns 1, 2 and 3, whether the same be State, county or local taxes.	Total amount of taxes collected for all purposes, as set forth in the four preceding columns.	Amount of taxes collected on personal property.	Amount of taxes collected on occupations.	Amount of taxes collected on licenses of all kinds, including wholesale and retail liquor licenses.	Amount of taxes collected on the real estate of railroad corporations.	Amount of taxes collected on the real estate of corporations other than railroads, including limited partnerships.
Lewis township,	$831 36	$1,023 95	$1,616 11	$2,249 70	$5,721 12	$212 72	$50 56	$7 00	.....	.....
Little Mahanoy township,	.....	303 73	200 50	450 57	954 80	145 94	24 80	85 25	.....	$45 10
Lower Mahanoy township,	801 65	1,450 00	2,657 30	2,457 59	7,456 54	799 73	235 40	436 25	.....	.....
Lower Augusta township,	594 00	503 89	1,150 00	1,055 08	3,302 97	463 66	95 05	1 00	.....	.....
Mt. Carmel township,	13,795 60	8,922 23	18,261 96	6,900 02	47,879 81	1,265 73	741 32	598 00	.....	43,720 70
Point township,	114 38	343 84	856 36	1,557 22	2,871 80	312 11	29 88	.....	$9 00	.....
Rush township,	612 08	1,592 85	1,292 00	1,450 38	4,947 31	685 01	64 93	21 00	.....	.....
Rockfeller township,	426 41	1,420 00	1,089 58	1,200 07	4,136 06	1,625 75	59 66	12 00	.....	.....
Ralphs township,	429 00	1,420 00	1,100 00	1,522 81	4,471 81	622 38	136 25	261 75	.....	.....
Shamokin township,	372 35	1,861 75	1,117 05	1,461 19	4,815 34	600 19	106 80	85 25	8 40	77 16
Turbot township,	304 88	1,379 28	1,097 52	2,071 19	4,852 87	300 18	29 25	.....	.....	.....
Upper Augusta township,	770 00	1,560 10	686 12	1,251 50	4,267 72	430 00	194 28	.....	5 00	.....
Upper Mahanoy township,	.....	1,136 26	765 29	1,146 96	3,048 51	362 87	59 40	92 25	.....	.....
Washington township,	506 99	687 11	687 11	1,159 37	3,040 58	182 41	44 10	155 50	.....	24 15
Zerbe township,	1,348 59	.....	2,271 16	2,440 22	6,359 97	215 37	157 18	540 75	35 28	3,800 39
East Sunbury borough,	1,896 72	948 70	4,581 86	3,712 74	11,140 02	1,076 69	1,138 80	334 00	70 20	73 58
Milton borough,	7,076 82	.....	6,403 47	20,169 19	33,649 48	2,620 29	2,220 20	2,215 75	144 00	1,900 20
McEwensville borough,	.....	125 43	261 54	330 41	717 38	134 07	43 35	21 00	.....	.....
Northumberland borough,	1,392 23	835 33	4,645 25	5,632 78	12,505 59	1,755 87	1,014 80	848 00	26 40	685 30
Riverside borough,	384 50	201 32	257 12	315 66	1,158 60	81 59	74 86	7 00	.....	.....
Sunbury borough,	3,652 94	7,293 49	11,474 82	20,703 53	43,124 78	3,264 44	3,026 25	3,104 00	3,587 00	400 00
Snydertown borough,	143 64	168 84	171 11	563 86	1,047 45	154 47	21 39	156 50	.....	.....

Shamokin borough,	9,363 54	.....	27,969 57	34,056 79	71,389 90	3,952 69	7,926 36	10,028 00	293 50	1,116 38
Turbotville borough,	231 37	212 02	558 33	1,160 51	2,162 23	593 36	71 44	403 00	.....	.....
Watsontown borough,	1,117 45	2,702 69	2,514 23	2,677 35	9,011 72	728 18	569 58	679 50	7 94	426 03
Mt. Carmel borough,	4,813 07	3,540 73	13,120 30	17,909 35	39,383 45	1,367 04	7,043 90	7,994 00	65 42	1,095 00
Total,	$64,822 71	$57,518 45	$132,132 93	$156,605 76	$411,079 85	$29,497 84	$26,627 07	$31,416 25	$4,478 17	$98,498 39

PERRY COUNTY.

Names of Assessment Districts.	First Division. Showing the amount of taxes collected in the county for all purposes.					Second Division. Showing a specific return of all taxes on the subjects named.				
	No. 1.	No. 2.	No. 3.	No. 4.	No. 5.	No. 6.	No. 7.	No. 8.	No. 9.	No. 10.
	Amount of taxes collected for the support of the poor.	Amount of taxes collected for the construction and repairs of streets, roads and bridges.	Amount of taxes collected for schools and school purposes, not including any appropriation received from the State.	Amount of taxes collected for any purpose not embraced in columns 1, 2 and 3, whether the same be State, county or local taxes.	Total amount of taxes collected for all purposes, as set forth in the four preceding columns.	Amount of taxes collected on personal property.	Amount of taxes collected on occupations.	Amount of taxes collected on licenses of all kinds, including wholesale and retail liquor licenses.	Amount of taxes collected on the real estate of railroad corporations.	Amount of taxes collected on the real estate of corporations other than railroads, including limited partnerships.
Blain,	.....	$64 00	$275 00	$200 00	$539 00	$8 54	$36 36	$192 50	.....	
Bloomfield,	.....	710 00	675 20	500 00	1,885 20	20 14	158 70	558 00		
Buffalo,	.....	938 43	848 60	615 00	2,402 03	48 99	35 54	102 00		
Carroll,	.....	1,192 52	1,040 00	800 00	3,032 52	97 64	180 98	109 00	.....	
Centre,	.....	1,325 82	1,204 00	1,200 00	3,729 82	48 02	51 62	7 00	.....	
Duncannon,	.....	1,968 50	4,545 49	740 00	7,273 99	8 12	257 04	453 50	$57 20	
Greenwood,	.....	1,650 00	1,100 00	1,300 10	4,050 10	102 62	34 96	7 00	.....	
Hope,	.....	600 00	400 00	210 00	1,210 00	18 90	24 26		.....	
Jackson,	.....	1,000 00	1,500 00	1,010 00	3,610 00	76 87	44 44	7 00		
Juniata,	.....	1,475 00	1,000 00	860 00	3,335 00	64 60	39 46	14 00		
Landisburg,	.....	100 00	300 00	200 00	600 00	6 07	42 06	365 00		
Liverpool borough,	.....	375 00	950 75	413 00	1,738 75	29 26	91 82	[illegible]		

PERRY COUNTY—Continued.

Names of Assessment Districts.	First Division. Showing the amount of taxes collected in the county for all purposes.					Second Division. Showing a specific return of all taxes on the subjects named.				
	No. 1.	No. 2.	No. 3.	No. 4.	No. 5.	No. 6.	No. 7.	No. 8.	No. 9.	No. 10.
	Amount of taxes collected for the support of the poor.	Amount of taxes collected for the construction and repairs of streets, roads and bridges.	Amount of taxes collected for schools and school purposes, not including any appropriation received from the State.	Amount of taxes collected for any purpose not embraced in columns 1, 2 and 3, whether the same be State, county or local taxes.	Total amount of taxes collected for all purposes, as set forth in the four preceding columns.	Amount of taxes collected on personal property.	Amount of taxes collected on occupations.	Amount of taxes collected on licenses of all kinds, including wholesale and retail liquor licenses.	Amount of taxes collected on the real estate of railroad corporations.	Amount of taxes collected on the real estate of corporations other than railroads, including limited partnerships.
Liverpool township,		$1,550 00	$1,920 00	$1,012 00	$4,482 00	$62 90	$31 88	$14 00		
Madison,		1,500 00	1,096 00	1,200 00	3,796 00	68 35	59 94	52 00		
Marysville,		610 00	1,450 00	623 27	2,683 27	10 31	217 78	526 50	$182 87	
Miller,		425 00	600 00	263 10	1,288 10	22 52	25 28		31 85	
Millerstown,		375 00	930 00	410 45	1,715 65	11 28	91 46	375 00		
New Buffalo,		75 00	200 00	110 00	385 00	8 38	22 11	7 00		
Newport,		1,461 53	4,358 37	910 00	6,829 90	18 68	287 42	1,182 00	74 80	$5 50
Oliver,		1,325 02	1,869 39	700 00	3,894 41	32 29	87 33	110 00	1 05	
Penn,		2,039 23	4,321 01	1,524 00	7,884 34	66 85	262 80	71 00	63 48	1,794 23
Rye,		1,560 00	1,100 00	622 00	3,282 00	54 10	48 00	14 00		
Sandy Hill district,		1,140 00	1,075 00	960 00	3,175 00	58 58	46 50	14 00		
Saville,		1,620 00	2,013 40	1,474 00	5,107 65	97 72	89 94	45 00		
Spring,		1,590 20	1,600 00	1,600 00	4,790 20	89 92	88 32	55 00		
Toboyne,		1,140 20	970 00	375 40	2,485 60	44 36	57 40	192 00		
Tuscarora,		1,250 00	1,015 75	725 00	2,990 75	13 13	48 52	7 00	53 65	
Tyrone,		1,280 25	1,465 00	1,426 10	4,171 35	72 49	102 39	131 00		
Watts,		825 00	420 00	300 00	1,545 00	48 34	37 94	146 00	13 20	
Wheatfield,		1,012 14	985 45	640 00	2,637 59	25 32	23 96			
Total,		$32,178 14	$41,228 41	$22,923 67	$96,330 22	$1,340 39	$2,626 21	$5,537 00	$478 10	$1,799 73

Amount appropriated by county for the support of the poor, $8,433.89.

Amount appropriated by county for building bridges, $7,300.29.

PHILADELPHIA CITY AND COUNTY.

	First Division. Showing the amount of taxes collected in the county for all purposes.					Second Division. Showing a specific return of all taxes on the subjects named.				
	No. 1.	No. 2.	No. 3.	No. 4.	No. 5.	No. 6.	No. 7.	No. 8.	No. 9.	No. 10.
	Total amount of taxes appropriated for the support of the poor (being the appropriation made by city councils to the department of the poor for the year 1895).	Total amount of taxes appropriated for the construction and repairs of streets, roads and bridges (being the appropriation made by city councils to the bureau of highways for the year 1895).	Total amount of taxes appropriated for schools and school purposes, not including any appropriation received from the State (being the appropriation made by city councils to the board of public education for year 1895).	Total amount of taxes collected for all purposes not embraced in columns 1, 2 and 3, whether the same be State, county or local taxes.	Total amount of taxes collected for all purposes, as set forth in the four preceding columns	Amount of taxes collected on personal property (being the taxes collected for city purposes on horses and cattle and State tax).	Amount of taxes collected on occupations	Amount of taxes collected on licenses of all kinds, including wholesale and retail liquor licenses.	Amount of taxes collected on the real estate of railroad corporations.	Amount of taxes collected on the real estate of corporations other than railroads including limited partnerships.*
City and County of Philadelphia. .	$474,636 66	$1,719,268 97	†$3,605,419 35	$10,040,712 22	‡$15,840,037 20	$1,251,359 01	Nothing.	$2,484,181 56	$457,857 99	. . . . .

* Impossible to give.

† Note—The appropriation received from the State is paid into the city treasury and forms part of the appropriation made by city councils to the board of public education for schools and school purposes.

‡ Note—The above includes the taxes (city and State) collected during the year 1895 and is exclusive of receipts from any other source, such as gas, water, etc., etc.

PIKE COUNTY.

Names of Assessment Districts.	First Division. Showing the amount of taxes collected in the county for all purposes.					Second Division. Showing a specific return of all taxes on the subjects named.				
	No. 1.	No. 2.	No. 3.	No. 4.	No. 5.	No. 6.	No. 7.	No. 8.	No. 9.	No. 10.
	Amount of taxes collected for the support of the poor.	Amount of taxes collected for the construction and repairs of streets, roads and bridges.	Amount of taxes collected for schools and school purposes, not including any appropriation received from the State.	Amount of taxes collected for any purpose not embraced in columns 1, 2 and 3, whether the same be State, county or local taxes.	Total amount of taxes collected for all purposes, as set forth in the four preceding columns.	Amount of taxes collected on personal property.	Amount of taxes collected on occupations.	Amount of taxes collected on licenses of all kinds, including wholesale and retail liquor licenses.	Amount of taxes collected on the real estate of railroad corporations.	Amount of taxes collected on the real estate of corporations other than railroads, including limited partnerships.
Blooming Grove township,	.....	$874 01	$437 00	$1,140 63	$2,451 64	$132 76	$139 80	.....	.....	$446 43
Delaware township,	$308 49	740 38	493 58	1,937 36	3,479 81	265 29	232 11	$239 00	.....	.....
Dingman township,	185 35	927 25	556 36	1,343 17	3,012 13	231 52	228 42	75 00	.....	15 93
Green township,	335 55	1,566 37	1,230 73	1,525 44	4,658 09	421 77	493 79	28 00	.....	122 77
Lackawaxen township,	1,351 87	1,351 87	1,351 87	2,550 17	6,605 78	351 88	863 54	736 00	$50 96	724 60
Lehman township,	274 68	769 09	659 23	1,610 96	3,313 96	264 26	259 72	89 00	.....	.....
Milford borough,	.....	573 84	1,147 87	2,988 82	4,710 53	537 35	303 53	1,021 00	.....	.....
Milford township,	.....	345 18	345 18	531 33	1,221 69	159 35	56 25	.....	.....	4 19
Palmyra township,	.....	704 65	440 40	1,303 60	2,448 65	242 29	201 25	75 00	.....	5 20
Porter township,	126 37	420 90	336 72	447 17	1,331 16	19 89	28 10	.....	.....	25 16
Shohola township,	223 13	743 76	223 13	1,181 66	2,371 68	151 80	267 13	178 00	7 25	27 72
Westfall township,	643 62	804 53	2,091 73	2,668 30	6,208 18	275 87	601 34	433 00	.....	175 00
Total,	$3,449 06	$9,821 83	$9,313 80	$18,228 61	$41,813 30	$3,054 03	$3,664 98	$2,874 00	$58 21	$1,547 00

Amount appropriated for county bridges, $2 230.73.

POTTER COUNTY.

Names of Assessment Districts.	First Division. Showing the amount of taxes collected in the county for all purposes.					Second Division. Showing a specific return of all taxes on the subjects named.				
	No. 1.	No. 2.	No. 3.	No. 4.	No. 5.	No. 6.	No. 7.	No. 8.	No. 9.	No. 10.
	Amount of taxes collected for the support of the poor.	Amount of taxes collected for the construction and repairs of streets, roads and bridges.	Amount of taxes collected for schools and school purposes, not including any appropriation received from the State.	Amount of taxes collected for any purpose not embraced in columns 1, 2 and 3, whether the same be State, county or local taxes.	Total amount of taxes collected for all purposes, as set forth in the four preceding columns.	Amount of taxes collected on personal property.	Amount of taxes collected on occupations.	Amount of taxes collected on licenses of all kinds, including wholesale and retail liquor licenses.	Amount of taxes collected on the real estate of railroad corporations.	Amount of taxes collected on the real estate of corporations other than railroads, including limited partnerships.
Abbott township,	.....	$1,631 84	$4,079 60	$3,263 68	$8,975 12	$91 91	[illegible]	$184 00	.....	.....
Allegany township,	$12[illegible] 18	821 22	656 97	821 22	2,422 [illegible]	[illegible]	48 90	[illegible]	.....	.....
Austin borough,	1,097 86	1,372 32	1,976 15	1,097 86	5,544 19	[illegible]	42 [illegible]	[illegible]	.....	.....
Bingham township,	.....	1,616 72	1,021 [illegible]	1,701 82	4,[illegible]	147 [illegible]	[illegible]	[illegible]	.....	.....
Clara township,	.....	747 02	373 51	747 02	1,8[illegible]	[illegible]	[illegible]	.....	.....	.....
Coudersport borough,	417 20	2,086 00	[illegible]	1,668 [illegible]	[illegible]	[illegible]	[illegible]	347 00	.....	.....
Eulalia township,	2,495 85	7,487 46	4,991 64	4,991 64	[illegible]	143 28	[illegible]	39 00	.....	.....
Genesee township,	391 61	1,566 44	2,[illegible] 37	1,[illegible] 44	[illegible] 86	27[illegible] 10	[illegible]	105 00	.....	.....
Harrison township,	555 91	3,113 69	2,223 64	2,223 64	[illegible]	[illegible]	27 40	[illegible]	.....	.....
Hebron township,	318 18	1,909 08	1,018 [illegible]	1,272 [illegible]	[illegible]	[illegible]	[illegible]	7 00	.....	.....
Hector township,	365 54	1,681 50	[illegible]	1,462 18	[illegible]	211 97	[illegible]	11 00	.....	.....
Homer township,	147 30	789 20	[illegible]	789 20	[illegible]	51 49	[illegible]	.....	.....	.....
Keating township,	36[illegible] 91	914 78	[illegible]	914 78	[illegible] 77	48 [illegible]	[illegible] 80	[illegible]	.....	.....
Lewisville borough,	309 28	773 20	[illegible]	[illegible]	[illegible] 23	[illegible]	[illegible] 10	126 00	.....	.....
Oswago township,	679 71	1,359 42	1,707 [illegible]	1,[illegible] 42	[illegible]	198 40	[illegible] 40	[illegible]	.....	.....
Pike township,	.....	2,702 20	[illegible]	[illegible]	[illegible]	[illegible]	[illegible] 80	[illegible]	.....	.....
Portage township,	860 31	2,150 77	1,[illegible] 71	720 62	[illegible]	50 40	[illegible] 00	[illegible]	.....	.....
Pleasant Valley township,	.....	454 88	[illegible]	[illegible]	1,819 [illegible]	21 40	[illegible]	.....	.....	.....
Roulette township,	210 66	1,404 40	[illegible]	1,404 40	[illegible]	137 63	[illegible] 00	[illegible]	.....	.....
Sharon township,	467 60	1,7[illegible]	[illegible]	[illegible]	4,1[illegible]	236 39	[illegible] 70	[illegible]	.....	.....
Stewardson township,	1,818 60	2,727 90	3,637 20	3,637 20	11,820 90	37 17	70 00	138 00	.....	.....
Summit township,	841 1[illegible]	1,261 70	1,261 70	1,682 26	5,046 79	108 12	23 80	7 00	.....	.....

POTTER COUNTY—CONTINUED.

Names of Assessment Districts.	First Division. Showing the amount of taxes collected in the county for all purposes.					Second Division. Showing a specific return of all taxes on the subjects named.				
	No. 1.	No. 2.	No. 3.	No. 4.	No. 5.	No. 6.	No. 7.	No. 8.	No. 9.	No. 10.
	Amount of taxes collected for the support of the poor.	Amount of taxes collected for the construction and repairs of streets, roads and bridges.	Amount of taxes collected for schools and school purposes, not including any appropriation received from the State.	Amount of taxes collected for any purpose not embraced in columns 1, 2 and 3, whether the same be State, county or local taxes.	Total amount of taxes collected for all purposes, as set forth in the four preceding columns.	Amount of taxes collected on personal property.	Amount of taxes collected on occupations.	Amount of taxes collected on licenses of all kinds, including wholesale and retail liquor licenses.	Amount of taxes collected on the real estate of railroad corporations.	Amount of taxes collected on the real estate of corporations other than railroads, including limited partnerships.
Sweden township,	$487 56	$1,046 92	$1,605 28	$1,395 90	$4,535 66	$111 37	$84 30	$24 00	.....	.....
Sylvania township,	958 15	2,491 20	319 38	1,277 54	5,046 27	86 67	245 50	44 00	.....	.....
Ulysses township,	1,025 49	2,563 72	1,196 40	3,418 30	8,203 91	92 40	47 70	14 00	.....	.....
West Branch township,	.....	3,944 38	2,465 24	2,817 42	9,227 04	89 10	42 40	21 00	.....	.....
Wharton township,	1,083 90	5,216 28	2,845 24	2,709 76	11,855 18	72 70	49 80	14 00	.....	.....
Total,	$15,020 90	$55,387 17	$48,733 95	$48,078 86	$167,220 88	$3,401 51	$1,773 45	$2,040 00	.....	.....

SNYDER COUNTY.

Names of Assessment Districts.	First Division. Showing the amount of taxes collected in the county for all purposes.					Second Division. Showing a specific return of all taxes on the subjects named.				
	No. 1.	No. 2.	No. 3.	No. 4.	No. 5.	No. 6.	No. 7.	No. 8.	No. 9.	No. 10.
	Amount of taxes collected for the support of the poor.	Amount of taxes collected for the construction and repairs of streets, roads and bridges.	Amount of taxes collected for schools and school purposes, not including any appropriation received from the State.	Amount of taxes collected for any purpose not embraced in columns 1, 2 and 3, whether the same be State, county or local taxes.	Total amount of taxes collected for all purposes, as set forth in the four preceding columns.	Amount of taxes collected on personal property.	Amount of taxes collected on occupations.	Amount of taxes collected on licenses of all kinds, including wholesale and retail liquor licenses.	Amount of taxes collected on the real estate of railroad corporations.	Amount of taxes collected on the real estate of corporations other than railroads, including limited partnerships.
Adams township,	$233 83	$893 99	$603 75	$900 00	$2,631 57	$136 12	$42 26	$117 00	.....	.....
Beaver township,	645 97	967 24	524 40	1,544 00	3,681 61	224 17	71 76	114 00	.....	.....
Beaver, West, township,	539 17	1,610 66	778 08	980 00	3,907 91	129 91	73 99	116 00	.....	.....
Centre township,	677 70	682 00	310 00	1,486 00	3,155 70	155 36	72 18	274 00	.....	.....
Chapman township,	636 71	796 82	329 98	1,105 00	2,868 51	160 83	80 84	193 50	.....	.....
Franklin township,	477 60	1,405 86	902 77	2,211 00	4,997 23	323 42	69 20	214 50	.....	.....
Jackson township,	267 29	869 23	595 05	1,162 00	2,833 57	123 07	35 88	96 00	.....	.....
Middleburg borough,	.....	288 95	231 71	660 00	1,180 66	197 67	70 95	400 00	.....	.....
Middlecreek township,	390 30	1,457 14	780 61	1,127 00	3,755 05	147 92	47 82	101 50	.....	.....
Monroe township,	452 46	1,357 38	1,357 38	1,978 00	5,145 22	166 92	109 30	259 00	.....	.....
Penn township,	593 48	1,361 20	572 04	2,592 00	5,118 72	211 41	88 92	26 50	.....	.....
Perry township,	884 56	1,895 48	1,137 28	1,083 00	5,000 32	197 90	57 45	246 00	.....	.....
Perry, West, township,	303 00	881 55	188 64	1,003 00	2,376 19	78 56	40 57	7 00	.....	.....
Selinsgrove borough,	2,003 00	1,151 04	2,338 54	2,282 05	7,774 63	398 27	158 42	777 50	.....	.....
Spring township,	334 59	1,505 65	669 18	1,395 00	3,904 42	210 36	93 84	121 50	.....	.....
Union township,	714 67	595 55	476 44	806 00	2,592 66	122 12	90 14	210 50	.....	.....
Washington township,	806 05	1,823 00	2,662 63	2,488 00	7,779 68	439 31	113 00	367 00	.....	.....
Total,	$19,482 74	$20,096 38	$14,458 48	$24,802 05	$68,703 65	$3,423 32	$1,316 52	$3,641 50	.....	.....

SOMERSET COUNTY.

Names of Assessment Districts.	First Division. Showing the amount of taxes collected in the county for all purposes.					Second Division. Showing a specific return of all taxes on the subjects named.				
	No. 1.	No. 2.	No. 3.	No. 4.	No. 5.	No. 6.	No. 7.	No. 8.	No. 9.	No. 10.
	Amount of taxes collected for the support of the poor.	Amount of taxes collected for the construction and repairs of streets, roads and bridges.	Amount of taxes collected for schools and school purposes, not including any appropriation received from the State.	Amount of taxes collected for any purpose not embraced in columns 1, 2 and 3, whether the same be State, county or local taxes.	Total amount of taxes collected for all purposes, as set forth in the four preceding columns.	Amount of taxes collected on personal property.	Amount of taxes collected on occupations.	Amount of taxes collected on licenses of all kinds, including wholesale and retail liquor licenses.	Amount of taxes collected on the real estate of railroad corporations.	Amount of taxes collected on the real estate of corporations other than railroads, including limited partnerships.
Addison township,	.....	$1,803 18	$1,255 80	$2,484 59	$5,553 51	$935 36	$377 66	$253 50	.....	.....
Allegheny township,	.....	853 04	1,386 65	1,061 88	3,301 57	273 15	233 50	.....	.....	.....
Benson borough,	.....	130 29	215 19	176 37	521 85	52 98	63 95	.....	.....	$75 00
Berlin borough,	.....	964 72	1,304 46	1,790 64	4,059 82	405 74	428 35	424 00	.....	80 35
Black township,	.....	3,080 30	912 01	826 47	4,822 78	192 29	195 90	14 00	.....	.....
Brothersvalley township,	.....	1,997 81	1,851 51	4,071 91	7,921 23	622 44	186 60	14 00	$5 10	.....
Casselman borough,	.....	64 26	116 05	82 94	263 25	9 42	42 04	7 00	.....	.....
Conemaugh township,	.....	2,869 01	2,170 78	2,939 39	7,979 18	527 56	423 11	89 00	.....	110 19
Confluence borough,	.....	444 58	712 88	833 62	1,991 08	141 26	185 23	253 50	11 42	261 00
Elk Lick township,	.....	4,987 47	2,735 06	3,755 77	11,458 30	615 49	736 50	31 00	154 26	139 43
Fair Hope township,	.....	467 70	306 58	429 60	1,203 88	60 88	203 54	24 00	.....	411 94
Greenville township,	.....	1,112 72	1,280 22	700 00	3,092 94	317 64	179 28	.....	.....	.....
Jefferson township,	.....	969 25	1,921 02	1,519 02	4,409 29	266 73	237 62	117 00	.....	.....
Jennerstown borough,	.....	63 64	102 01	159 37	325 02	49 61	51 00	10 00	.....	.....
Jenner township,	.....	2,439 84	1,809 10	3,713 13	7,926 07	606 59	539 78	118 00	.....	83 86
Larimer township,	.....	822 81	1,173 72	1,030 83	3,027 36	387 08	243 25	306 00	101 20	.....
Lincoln township,	.....	1,152 37	950 93	1,387 67	3,490 97	291 61	241 95	20 00	.....	.....
Lower Turkeyfoot township,	.....	934 31	533 70	811 75	2,279 76	154 99	238 76	14 00	.....	166 78
Meyersdale borough,	.....	2,662 92	2,845 32	3,225 90	8,734 14	360 63	953 80	1,243 00	14 95	174 80
Middle Creek township,	.....	1,632 51	516 25	1,179 31	3,328 07	284 36	227 90	17 00	.....	.....
Milford township,	.....	2,135 44	1,273 02	1,969 21	5,377 67	377 82	221 05	7 00	.....	.....
New Baltimore borough,	.....	137 60	178 68	288 02	604 30	39 84	75 25	117 00	.....	.....

New Centreville borough,	94 43	193 78	234 60	522 21	[illegible]	65 05	44 [illegible]	[illegible]	[illegible]	[illegible]	[illegible]
Northampton township,	831 39	603 04	891 30	2,325 73	[illegible]	226 86	56 [illegible]	[illegible]	[illegible]	[illegible]	[illegible]
Ogle township,	179 78	239 89	165 09	524 76	[illegible]	76 10	[illegible]	[illegible]	[illegible]	[illegible]	[illegible]
Point township,	1,643 78	1,618 07	1,490 92	4,752 77	[illegible]	337 75	[illegible]	[illegible]	[illegible]	[illegible]	[illegible]
Quemahoning township,	3,061 85	2,545 09	2,664 86	8,271 80	[illegible]	453 60	[illegible]	[illegible]	[illegible]	[illegible]	[illegible]
Rockwood borough,	328 92	988 41	[illegible]	2,562 88	[illegible]	243 90	[illegible]	[illegible]	[illegible]	[illegible]	[illegible]
Salisbury borough,	612 50	1,669 92	1,534 13	[illegible]	[illegible]	359 06	[illegible]	[illegible]	[illegible]	[illegible]	[illegible]
Shade township,	2,662 22	1,109 91	1,590 02	[illegible]	[illegible]	414 60	[illegible]	[illegible]	[illegible]	[illegible]	[illegible]
Somerfield borough,	97 16	173 28	153 63	424 07	[illegible]	51 00	[illegible]	[illegible]	[illegible]	[illegible]	[illegible]
Somerset borough,	2,254 41	3,560 38	3,968 25	9,783 24	[illegible]	758 15	[illegible]	[illegible]	[illegible]	[illegible]	[illegible]
Somerset township,	3,330 25	2,938 42	4,761 29	11,029 96	[illegible]	709 15	156 14	[illegible]	[illegible]	[illegible]	[illegible]
Southampton township,	718 37	656 15	[illegible]	2,200 45	[illegible]	122 22	100 00	[illegible]	[illegible]	[illegible]	[illegible]
Stony Creek township,	[illegible]	2,817 42	2,317 42	6,980 30	[illegible]	642 15	66 00	[illegible]	[illegible]	[illegible]	[illegible]
Stoyestown borough,	314 84	376 72	782 76	1,474 32	[illegible]	158 50	336 50	[illegible]	[illegible]	[illegible]	[illegible]
Summit township,	2,716 06	2,298 00	4,208 17	9,222 23	[illegible]	703 30	794 00	[illegible]	[illegible]	[illegible]	[illegible]
Upper Turkeyfoot township,	3,605 97	1,927 03	1,767 36	7,300 36	[illegible]	343 95	51 00	[illegible]	[illegible]	[illegible]	[illegible]
Ursina borough,	273 35	658 77	844 63	1,776 75	[illegible]	123 25	488 00	[illegible]	[illegible]	[illegible]	[illegible]
Wellersburg borough,	123 73	70 80	171 95	366 48	[illegible]	85 80	7 00	[illegible]	[illegible]	[illegible]	[illegible]
Total,	$57,672 73	$49,027 93	$64,284 65	$170,985 31	[illegible]	$12,460 36	$6,850 64	$310 50	[illegible]	[illegible]	$2,634 07

Appropriation for support of poor, $11,734.

SULLIVAN COUNTY.

Names of Assessment Districts.	First Division. Showing the amount of taxes collected in the county for all purposes.					Second Division. Showing a specific return of all taxes on the subjects named.				
	No. 1.	No. 2.	No. 3.	No. 4.	No. 5.	No. 6.	No. 7.	No. 8.	No. 9.	No. 10.
	Amount of taxes collected for the support of the poor.	Amount of taxes collected for the construction and repairs of streets, roads and bridges.	Amount of taxes collected for schools and school purposes, not including any appropriation received from the State.	Amount of taxes collected for any purpose not embraced in columns 1, 2 and 3, whether the same be State, county or local taxes.	Total amount of taxes collected for all purposes, as set forth in the four preceding columns.	Amount of taxes collected on personal property.	Amount of taxes collected on occupations.	Amount of taxes collected on licenses of all kinds, including wholesale and retail liquor licenses.	Amount of taxes collected on the real estate of railroad corporations.	Amount of taxes collected on the real estate of corporations other than railroads, including limited partnerships.
Cherry township	$1,731 44	$5,071 25	$3,550 62	$1,962 61	$12,315 92	$1,612 30	$389 50	$2,296 03	.....	.....
Calley township,	390 92	2,416 14	2,821 52	1,434 98	6,973 56	466 12	337 50	.....	.....	.....
Dushore borough,	.....	1,578 00	1,102 25	978 75	3,659 00	186 48	400 00	.....	.....	.....
Davidson township,	1,661 75	3,836 94	1,461 15	1,910 03	8,869 87	533 69	195 50	.....	.....	$1,544 65
Elkland township,	298 12	2,341 40	1,269 88	1,020 48	4,929 88	642 85	53 00	.....	.....	.....
Forks township,	.....	2,513 55	1,199 50	1,073 14	4,786 19	600 28	36 59	.....	.....	.....
Fox township,	589 08	629 41	944 11	629 41	2,792 01	339 32	18 80	.....	.....	.....
Forksville borough,	.....	346 80	564 17	277 10	1,188 07	64 48	64 00	.....	.....	.....
Hillsgrove township,	550 26	1,853 00	922 20	1,198 36	4,523 82	259 92	90 00	.....	.....	900 00
Laporte township,	.....	1,618 98	1,178 43	808 68	3,606 09	247 32	34 00	.....	.....	.....
Laporte borough,	.....	764 97	809 94	468 16	2,043 07	119 70	164 00	.....	.....	564 00
Shrewsbury township,	.....	2,439 20	1,506 14	1,526 90	5,472 24	284 62	42 00	.....	.....	.....
Total,	$5,131 57	$25,409 64	$17,329 91	$13,288 60	$61,159 72	$5,357 08	$1,824 89	$2,296 03	.....	$3,008 65

Names of Assessment Districts.	First Division. Showing the amount of taxes collected in the county for all purposes.					Second Division. Showing a specific return of all taxes on the subjects named.				
	No. 1.	No. 2.	No. 3.	No. 4.	No. 5.	No. 6.	No. 7.	No. 8.	No. 9.	No. 10.
	Amount of taxes collected for the support of the poor.	Amount of taxes collected for the construction and repairs of streets, roads and bridges.	Amount of taxes collected for schools and school purposes, not including any appropriation received from the State.	Amount of taxes collected for any purpose not embraced in columns 1, 2 and 3, whether the same be State, county or local taxes.	Total amount of taxes collected for all purposes, as set forth in the four preceding columns.	Amount of taxes collected on personal property.	Amount of taxes collected on occupations.	Amount of taxes collected on licenses of all kinds, including wholesale and retail liquor licenses.	Amount of taxes collected on the real estate of railroad corporations.	Amount of taxes collected on the real estate of corporations other than railroads, including limited partnerships.
Apolacon township,	$295 89	$1,361 09	$887 61	$621 88	$3,166 53	$336 60	$70 55	$7 00		
Ararat township,	218 53	819 49	546 33	703 79	2,288 14	292 50	22 43	89 00		
Auburn township,	1,091 62	3,056 55	1,746 60	2,499 88	8,394 65	1,023 02	12 77	120 00		
Bridgwater township,		2,943 78	1,961 86	2,669 74	7,575 38	819 04	23 25	28 00		
Brooklyn township,	343 19	1,372 75	1,098 20	1,714 30	4,528 44	901 88	28 97	51 00		
Choconut township,	153 05	2,436 14	612 19	698 59	3,899 97	229 65	3 19	82 00		
Clifford township,		3,569 99	1,256 56	2,260 25	7,086 80	900 66	4 00	178 00		
Dimock township,	916 55	1,440 20	1,178 41	1,634 36	5,169 62	678 96	12 92	103 00		
Dundaff borough,		168 40	168 40	471 28	808 08	186 13	13 50	164 00		
Forest Lake township,	543 53	1,848 00	1,087 06	1,235 23	4,713 82	755 49	11 13	21 00		
Forest City borough,	1,341 29	838 30	4,359 19	4,968 39	11,507 17	532 78	2,425 73	1,776 61		
Franklin township,		1,162 22	633 94	1,169 31	2,965 47	271 27	2 70	28 00		
Friendsville borough,			82 62	364 25	446 87	42 48	75	174 00		
Gibson township,	489 89	3,282 22	1,623 93	2,139 56	7,544 60	789 06	27 20	140 00		
Great Bend township,	1,105 79	1,764 47	884 63	1,146 64	4,901 53	542 54	106 26	14 00		
Great Bend borough,	989 47	329 82	1,319 30	2,092 81	4,731 40	286 85	269 92	933 00		
Hallstead borough,	537 02	767 86	1,687 79	2,287 29	5,279 96	158 03	473 47	541 00		
Harford township,		4,642 30	2,080 84	2,046 60	8,769 74	1,228 32	78 47	127 00		
Harmony township,	808 71	1,213 06	1,374 80	865 73	4,262 30	430 42	165 36	31 00		
Herrick township,		1,001 58	834 65	992 68	2,828 91	334 98	13 44	117 00		
Hopbottom borough,	118 48		296 20	974 87	1,389 55	562 52	27 55	391 50		
Jackson township,	493 20	1,233 00	739 80	1,380 83	3,846 83	492 46	30 30	103 00		

SUSQUEHANNA COUNTY—Continued.

Names of Assessment Districts.	First Division. Showing the amount of taxes collected in the county for all purposes.					Second Division. Showing a specific return of all taxes on the subjects named.				
	No. 1.	No. 2.	No. 3.	No. 4.	No. 5.	No. 6.	No. 7.	No. 8.	No. 9.	No. 10.
	Amount of taxes collected for the support of the poor.	Amount of taxes collected for the construction and repairs of streets, roads and bridges.	Amount of taxes collected for schools and school purposes, not including any appropriation received from the State.	Amount of taxes collected for any purpose not embraced in columns 1, 2 and 3, whether the same be State, county or local taxes.	Total amount of taxes collected for all purposes, as set forth in the four preceding columns.	Amount of taxes collected on personal property.	Amount of taxes collected on occupations.	Amount of taxes collected on licenses of all kinds, including wholesale and retail liquor licenses.	Amount of taxes collected on the real estate of railroad corporations.	Amount of taxes collected on the real estate of corporations other than railroads, including limited partnerships.
Jessup township,	$617 12	$1,542 78	$539 94	$877 85	$3,577 69	$470 91	.....	$14 00	.....	.....
Lanesboro borough,	545 13	545 13	872 20	1,711 91	3,674 37	646 09	$131 88	165 00	$17 92	$82 32
Lathrop township,	721 31	1,442 62	721 31	759 96	3,645 20	565 15	16 25	.....	.....	.....
Lenox township,	711 76	3,416 47	1,423 53	1,614 68	7,166 44	1,207 87	18 17	38 00	.....	9 80
Liberty township,	471 40	1,508 48	1,037 08	1,106 18	4,123 14	501 17	.....	103 00	.....	13 86
Little Meadows township,	.....	1,659 08	129 55	437 54	2,226 17	133 07	6 04	174 00	.....	.....
Middletown township,	239 88	2,519 35	799 62	851 08	4,409 93	493 86	21 00	14 00	.....	8 24
Montrose borough,	665 02	.....	5,768 77	7,111 08	13,544 87	1,819 26	486 79	714 00	.....	119 85
New Milford township,	953 20	2,859 60	1,525 12	1,994 80	7,332 72	810 10	.....	21 00	11 40	11 40
New Milford borough,	381 28	476 60	1,143 84	2,370 75	4,372 47	456 57	70 20	585 00	.....	.....
Oakland township,	383 36	958 42	479 21	502 45	2,323 44	330 44	35 52	.....	.....	3 55
Oakland borough,	331 60	414 50	1,077 70	817 41	2,641 21	223 80	144 28	171 00	.....	5 66
Rush township,	627 56	3,083 69	1,225 13	1,521 47	6,457 85	826 14	19 00	191 00	.....	14 00
Silver Lake township,	605 14	1,815 42	1,311 14	1,223 79	4,955 49	523 57	.....	82 00	.....	.....
Springville township,	702 65	1,826 89	1,405 30	1,699 09	5,633 93	596 24	36 10	140 00	.....	16 15
Susquehanna borough,	1,756 42	1,097 76	5,269 27	10,040 57	18,164 02	842 25	1,218 92	3,926 50	.....	181 04
Thompson township,	106 32	637 96	903 78	654 66	2,302 72	390 00	11 27	75 00	4 10	14 35
Thompson borough,	177 06	123 94	460 35	445 75	1,207 10	258 05	32 52	101 00	10 60	.....
Uniondale borough,	.....	338 91	406 69	799 42	1,545 02	198 63	24 36	201 00	.....	.....
Total,	$19,442 42	$61,518 92	$52,969 50	$71,478 70	$205,409 54	$23,088 81	$6,076 16	$11,934 61	$2,385 33	$1,894 84

TIOGA COUNTY.

Names of Assessment Districts.	First Division. Showing the amount of taxes collected in the county for all purposes.					Second Division. Showing a specific return of all taxes on the subjects named.				
	No. 1.	No. 2.	No. 3.	No. 4.	No. 5.	No. 6.	No. 7.	No. 8.	No. 9.	No. 10.
	Amount of taxes collected for the support of the poor.	Amount of taxes collected for the construction and repairs of streets, roads and bridges.	Amount of taxes collected for schools and school purposes, not including any appropriation received from the State.	Amount of taxes collected for any purpose not embraced in columns 1, 2 and 3, whether the same be State, county or local taxes.	Total amount of taxes collected for all purposes, as set forth in the four preceding columns.	Amount of taxes collected on personal property.	Amount of taxes collected on occupations.	Amount of taxes collected on licenses of all kinds, including wholesale and retail liquor licenses.	Amount of taxes collected on the real estate of railroad corporations.	Amount of taxes collected on the real estate of corporations other than railroads, including limited partnerships.
Bloss,		$2,975 72	$3,666 72	$2,141 52	$8,783 96	$287 39	$947 10	$112 00		[illegible]
Blossburg,		5,020 46	4,358 70	4,171 50	13,550 66	540 78	1,033 80	1,543 00	$117 84	1,111 41
Brookfield,		2,281 80	1,296 14	1,847 73	5,425 67	389 66	79 96	14 00		
Charleston,		5,022 20	4,211 23	4,077 11	13,310 54	843 65	162 36	28 00		
Chatham,		2,932 72	1,976 58	2,192 42	7,101 72	428 29	122 40	26 50		
Clymer,		2,890 40	2,496 31	2,229 73	7,616 44	466 31	89 54	161 00		
Covington township,		2,213 95	2,550 95	2,348 18	7,113 08	443 02	119 42			[illegible]
Covington borough,		688 98	825 86	678 45	2,193 29	187 58	108 60	[illegible]		
Deerfield,		1,839 35	1,566 51	2,414 55	5,820 41	290 23	92 40	[illegible]		
Delmar,		6,157 03	4,897 90	4,786 28	15,841 21	993 12	310 68	48 00		805 63
Duncan,		2,264 78	3,235 40	1,839 84	7,340 02	204 40	612 15	201 00		5,239 58
Elk,		1,913 70	2,017 86	1,934 44	5,866 00	152 92	149 25	15 00		1,163 94
Elkland,		872 92	2,655 08	3,281 65	6,809 65	701 29	368 48	412 50	5 10	
Fall Brook,		399 82	518 42	503 30	1,421 54	46 86	158 27	187 00		749 79
Farrington,		2,016 9[illegible]	1,612 68	2,131 87	5,761 46	370 53	57 75			
Gaines,		1,924 38	2,128 54	1,929 24	5,982 16	267 80	293 69	179 00		518 61
Hamilton,		567 92	1,155 85	1,320 15	3,324 22	197 96	512 00	87 00		1,359 76
Jackson,		3,849 91	2,270 78	3,176 50	9,297 19	474 42	196 47	133 00		
Knoxville,		1,316 89	1,735 86	1,518 15	4,569 90	108 87	335 87	299 00		
Lawrence,		2,265 82	2,246 08	1,661 63	6,173 53	295 97	102 20	14 00		
Lawrenceville,		275 70	960 74	1,537 95	2,774 39	120 40	153 00	233 00		
Liberty township,		3,314 44	2,139 66	2,786 18	8,240 28	528 24	151 90	89 00		680 57
Liberty borough,		334 26	412 55	894 56	1,641 37	192 66	108 37	417 [illegible]		
Mainesburg,		245 09	326 79	473 37	1,045 25	83 73	44 10	20 00		

TIOGA COUNTY—Continued.

Names of Assessment Districts.	First Division. Showing the amount of taxes collected in the county for all purposes.					Second Division. Showing a specific return of all taxes on the subjects named.				
	No. 1.	No. 2.	No. 3.	No. 4.	No. 5.	No. 6.	No. 7.	No. 8.	No. 9.	No. 10.
	Amount of taxes collected for the support of the poor.	Amount of taxes collected for the construction and repairs of streets, roads and bridges.	Amount of taxes collected for schools and school purposes, not including any appropriation received from the State.	Amount of taxes collected for any purpose not embraced in columns 1, 2 and 3, whether the same be State, county or local taxes.	Total amount of taxes collected for all purposes, as set forth in the four preceding columns.	Amount of taxes collected on personal property.	Amount of taxes collected on occupations.	Amount of taxes collected on licenses of all kinds, including wholesale and retail liquor licenses.	Amount of taxes collected on the real estate of railroad corporations.	Amount of taxes collected on the real estate of corporations other than railroads, including limited partnerships.
Mansfield,	.....	$3,747 42	$2,373 71	$3,359 31	$9,480 44	$1,422 50	$584 00	$212 00	.....	.....
Middleburg,	.....	2,478 67	1,865 07	2,575 40	6,919 14	482 86	192 37	69 00	.....	$258 94
Morris,	.....	3,589 66	3,988 32	3,770 26	10,348 14	564 49	431 10	63 00	.....	2,115 43
Nelson,	.....	607 79	717 80	1,491 34	2,549 93	349 11	93 28	184 00	.....	.....
Osceola,	.....	1,147 70	1,172 85	1,695 19	4,015 74	446 89	165 75	62 00	.....	197 60
Richmond,	.....	3,256 25	2,891 48	3,842 47	9,993 20	652 30	98 55	24 00	.....	.....
Roseville,	.....	84 37	141 52	260 15	489 31	53 77	31 72	17 00	.....	.....
Rutland,	.....	1,851 05	2,063 81	2,181 67	6,096 53	379 35	88 29	.....	.....	.....
Shippen,	.....	2,418 18	1,692 70	1,335 29	5,446 13	242 26	107 80	89 00	.....	.....
Sullivan,	.....	2,750 87	1,460 53	3,364 84	7,576 24	426 65	50 31	7 00	.....	.....
Tioga township,	.....	3,475 96	2,967 90	2,276 48	8,720 34	261 44	218 45	82 00	.....	.....
Tioga borough,	.....	1,369 74	1,696 81	1,384 39	4,450 94	186 54	165 88	265 00	.....	171 85
Union,	.....	3,275 95	2,556 96	2,552 65	8,385 56	843 93	233 22	207 50	.....	27 06
Ward,	.....	1,493 74	617 49	770 14	2,881 37	122 58	51 30	.....	.....	.....
Wellsboro, 1st ward,	.....	1,509 57	3,080 75	6,447 11	11,037 43	858 48	328 08	817 00	$290 06	385 63
Wellsboro, 2d ward,	.....	1,886 96	3,710 54	8,832 10	14,429 60	2,388 77	305 80	122 00	.....	.....
Westfield township,	.....	2,585 84	2,047 01	2,412 29	6,745 14	349 11	117 90	199 00	.....	.....
Westfield borough,	.....	3,069 77	2,032 56	2,077 17	7,179 50	358 57	617 10	492 50	.....	108 72
Total,	.....	$94,184 60	$88,657 20	$100,938 12	$283,779 92	$19,295 77	$10,250 20	$8,097 00	$713 00	$23,370 04

Column No. 10 is largely made up from the taxes collected from the Fall Brook Coal Co., the Blossburg Coal Co., Tioga Improvement Co. and the Union Tanning Co.
Amount appropriated by county for support of the poor, $22,154.22.
Amount appropriated by county for bridges, $35,483.71.

UNION COUNTY.

Names of Assessment Districts.	First Division. Showing the amount of taxes collected in the county for all purposes.					Second Division. Showing a specific return of all taxes on the subjects named.				
	No. 1.	No. 2.	No. 3.	No. 4.	No. 5.	No. 6.	No. 7.	No. 8.	No. 9.	No. 10.
	Amount of taxes collected for the support of the poor.	Amount of taxes collected for the construction and repairs of streets, roads and bridges.	Amount of taxes collected for schools and school purposes, not including any appropriation received from the State.	Amount of taxes collected for any purpose not embraced in columns 1, 2 and 3, whether the same be State, county or local taxes.	Total amount of taxes collected for all purposes, as set forth in the four preceding columns.	Amount of taxes collected on personal property.	Amount of taxes collected on occupations.	Amount of taxes collected on licenses of all kinds, including wholesale and retail liquor licenses.	Amount of taxes collected on the real estate of railroad corporations.	Amount of taxes collected on the real estate of corporations other than railroads, including limited partnerships.
Buffalo township,	$1,587 24	$2,539 58	$1,962 30	$5,733 60	$11,822 72	$908 65	$766 54	$178 50	.....	.....
East Buffalo township,	1,112 60	1,483 46	1,516 76	3,299 92	7,412 74	702 09	752 77	82 51	.....	$119 15
West Buffalo township,	1,239 43	1,652 57	937 20	2,408 00	6,237 20	478 35	494 38	72 50	.....	.....
Gregg township,	432 05	1,080 13	1,229 63	2,115 33	4,857 14	74 [illegible]	[illegible]	125 [illegible]	.....	.....
Hartley township,	1,730 71	1,730 71	910 20	2,444 73	6,816 35	452 [illegible]	1,056 [illegible]	147 [illegible]	.....	.....
Hartleton borough,	169 41	190 59	446 20	594 [illegible]	1,291 48	147 [illegible]	147 41	.....	.....	.....
Kelly township,	*	2,026 50	1,367 96	3,939 28	7,333 74	747 [illegible]	822 38	[illegible]	87 50	.....
Lewis township,	755 47	1,762 75	710 54	2,109 12	5,337 88	332 28	692 90	31 00	.....	.....
Lewisburg, North ward,	1,082 62	2,804 37	1,770 82	3,295 63	9,553 44	450 36	1,429 70	659 50	14 76	246 00
Lewisburg, South ward,	1,000 50	2,819 00	1,545 [illegible]	3,382 [illegible]	8,846 [illegible]	1,[illegible]	1,449 [illegible]	128 [illegible]	[illegible]	96 00
Lewisburg, West ward,	830 24	1,383 74	884 54	1,475 [illegible]	4,574 [illegible]	162 88	847 [illegible]	[illegible]	[illegible] 19	150 00
Limestone township,	778 42	1,556 84	2,034 40	2,639 59	7,009 [illegible]	432 [illegible]	361 [illegible]	[illegible]	.....	.....
Mifflinburg, East ward,	271 88	1,495 33	519 86	2,065 [illegible]	4,352 14	658 [illegible]	853 [illegible]	395 [illegible]	.....	.....
Mifflinburg, West ward,	248 98	1,369 40	484 97	1,855 [illegible]	3,958 80	647 78	872 [illegible]	254 [illegible]	.....	.....
New Berlin borough,	344 99	258 75	862 49	1,278 [illegible]	2,744 78	203 86	467 [illegible]	[illegible]	.....	.....
Union township,	475 05	554 22	673 32	1,792 [illegible]	3,495 [illegible]	253 86	382 [illegible]	[illegible]	.....	.....
White Deer,	1,318 77	1,648 47	1,970 22	3,179 [illegible]	8,117 [illegible]	[illegible]	1,065 [illegible]	247 [illegible]	.....	.....
Total,	$14,668 36	$26,356 41	$20,029 11	$43,287 [illegible]	$104,341 [illegible]	$8,[illegible]	$12,[illegible]	$3,147 [illegible]	$[illegible]	$911 15

Amount appropriated by county for roads and bridges, $19,536.41.

* No poor tax assessed in Kelly township in 1894.

VENANGO COUNTY.

Names of Assessment Districts.	First Division. Showing the amount of taxes collected in the county for all purposes.					Second Division. Showing a specific return of all taxes on the subjects named.				
	No. 1.	No. 2.	No. 3.	No. 4.	No. 5.	No. 6.	No. 7.	No. 8.	No. 9.	No. 10.
	Amount of taxes collected for the support of the poor.	Amount of taxes collected for the construction and repairs of streets, roads and bridges.	Amount of taxes collected for schools and school purposes, not including any appropriation received from the State.	Amount of taxes collected for any purpose not embraced in columns 1, 2 and 3, whether the same be State, county or local taxes.	Total amount of taxes collected for all purposes, as set forth in the four preceding columns.	Amount of taxes collected on personal property.	Amount of taxes collected on occupations.	Amount of taxes collected on licenses of all kinds, including wholesale and retail liquor licenses.	Amount of taxes collected on the real estate of railroad corporations.	Amount of taxes collected on the real estate of corporations other than railroads, including limited partnerships.
Allegheny township,	$232 01	$1,588 69	$1,999 00	$968 53	$4,788 23	$244 10	$21 85	.....	.....	$183 73
Clinton township,	345 25	1,875 07	2,133 01	1,436 50	5,789 83	298 71	104 98	$7 00	.....	.....
Clintonville borough,	75 58	365 40	558 00	318 07	1,317 05	117 09	66 05	41 00	.....	5 69
Canal township,	310 05	1,289 83	1,568 64	1,311 43	4,479 95	335 75	50 05	7 00	$5 60	33 60
Cranberry township,	846 27	4,618 50	4,829 66	3,184 70	13,479 13	450 30	367 11	59 00	32 40	1,249 27
Cornplanter township,	472 83	5,162 48	6,794 25	2,026 56	14,456 12	637 46	649 84	276 00	.....	2,321 12
Cooperstown borough,	68 11	179 15	391 07	286 45	924 78	732 19	71 37	46 00	.....	.....
Cherrytree township,	414 56	3,038 23	1,575 15	1,916 74	6,974 68	423 44	75 07	11 00	.....	626 17
Emlenton borough,	247 42	1,234 06	1,979 35	1,033 17	4,494 00	347 11	319 59	830 00	.....	630 00
Franklin, 1st ward,	533 67			2,094 66	2,728 33	1,828 66	1,116 99		145 40	.....
Franklin, 2d ward,	935 16	18 764 82	17,389 32	3,770 66	40,859 96	2,410 02	1,223 10	1,727 00	24 16	931 08
Franklin, 3d ward,	182 61			768 41	951 02	97 98	245 70		83 70	1,298 70
Frenchereek township,	353 73	1,752 05	1,225 43	1,511 91	4,843 12	244 71	38 35	.....	1 36	75 11
Irwin township,	484 93	1,614 32	2,424 62	2,030 20	6,554 07	262 68	70 67	48 00	92 04	33 00
Jackson township,	283 56	1,360 42	1,676 04	1,203 26	4,523 28	165 14	38 42	.....	.....	.....
Mineral township,	265 05	1,296 53	819 12	1,136 20	3,516 90	183 18	47 25	7 00	469 17	65 84
Oakland township,	416 30	2,490 57	1,977 91	1,708 72	6,593 50	578 35	112 95	20 00	.....	8 91
Oilcreek township,	347 83	1,718 38	1,817 59	1,465 09	5,348 89	183 20	93 60	.....	.....	557 60

Oil City---1st ward,	249 12			1,000 48	1,249 60	661 36	980 49			39 20
2d ward,	315 54			1,303 16	1,618 70	303 51	471 20			[illegible] 421 35
3d ward,	152 07			622 28	774 35	186 76	426 79		[illegible]	2,684 16
4th ward,	408 64			1,668 56	2,077 20	882 60	1,151 15			
5th ward,	196 28	32,161 00	28,230 96	829 14	61,417 38	386 24	716 53	12,241 00		19 25
6th ward,	100 22			401 87	502 09	39 97	379 52		[illegible]	13 47
7th ward,	445 39			1,784 54	2,229 93	899 40	722 61		42 35	2,982 20
8th ward,	136 44			551 76	688 20	77 18	715 95		304 33	512 45
9th ward,	70 88			284 50	355 38	57 14	342 07			
Polk borough,	46 25	229 40	378 00	213 00	866 65	51 70	43 20	24 00	12 00	
Pleasantville borough,	181 86	700 00	3,700 00	767 93	5,349 79	390 44	144 89	296 50		12 27
Plum township,	316 88	2,056 29	2,195 00	1,352 25	5,920 42	298 38	96 32	33 50		
Pinegrove township,	334 03	1,917 86	1,336 12	1,432 62	5,020 63	287 28	96 32	59 00		347 48
President township,	142 72	1,421 56	1,346 70	608 24	[illegible]	156 07	36 35	10 00		442 52
Richmond township,	360 26	1,705 03	2,167 53	1,510 52	5,743 34	436 59	97 84	38 00		
Rockland township,	534 28	2,444 84	3,475 74	2,284 08	8,738 94	387 85	208 35	130 00	[illegible]	[illegible]
Sunville borough,	32 10	80 00	272 00	163 64	547 74	[illegible] 25	12 63	10 00		
Siverly borough,	214 65	928 73	2,204 65	913 09	4,261 12	95 81	343 31	26 50		1,035 70
Sandycreek township,	225 06	1,112 98	1,125 33	963 26	3,426 63	[illegible]	[illegible]			[illegible] 12
Sugarcreek township,	1,014 31	4,981 75	7,386 98	4,261 49	17,644 53	616 63	431 04	121 00		6,885 17
Scrubgrass township,	331 28	1,336 43	1,300 76	1,378 89	4,347 36	264 33	43 45	14 00		40 70
Utica borough,	57 48	302 40	505 48	241 19	1,106 55	159 23	70 65	41 00	[illegible] 30	
Victory township,	122 20	611 19	283 48	515 32	1,532 19	54 31	12 12	14 00		70 68
Total,	$12,832 86	$100,337 96	$105,066 89	$53,323 07	$271,560 78	$16,514 89	$12,313 21	$19,140 50	$1,544 90	$30,958 67

WARREN COUNTY.

Names of Assessment Districts.	First Division. Showing the amount of taxes collected in the county for all purposes.					Second Division. Showing a specific return of all taxes on the subjects named.				
	No. 1.	No. 2.	No. 3.	No. 4.	No. 5.	No. 6.	No. 7.	No. 8.	No. 9.	No. 10.
	Amount of taxes collected for the support of the poor.	Amount of taxes collected for the construction and repairs of streets, roads and bridges.	Amount of taxes collected for schools and school purposes, not including any appropriation received from the State.	Amount of taxes collected for any purpose not embraced in columns 1, 2 and 3, whether the same be State, county or local taxes.	Total amount of taxes collected for all purposes, as set forth in the four preceding columns.	Amount of taxes collected on personal property.	Amount of taxes collected on occupations.	Amount of taxes collected on licenses of all kinds, including wholesale and retail liquor licenses.	Amount of taxes collected on the real estate of railroad corporations.	Amount of taxes collected on the real estate of corporations other than railroads, including limited partnerships.
Warren borough,	.....	$21,609 50	$21,609 50	$15,659 76	$58,878 76	$8,940 50	$1,545 50	$2,527 00	$325 00	$1,500 00
Youngsville borough,	.....	1,931 67	1,379 77	1,443 18	4,754 62	276 64	237 51	574 50	.....	30 00
Tideoute borough,	.....	2,892 97	3,849 51	3,241 65	9,911 13	1,373 57	625 11	850 00	.....	110 00
Columbus borough,	.....	603 38	482 70	1,068 08	2,154 16	321 08	73 99	178 00	.....	.....
Clarendon borough,	.....	792 76	1,585 52	1,129 42	3,507 70	208 08	366 10	635 00	26 00	83 50
Bear Lake borough,	.....	417 25	156 47	437 20	1,010 92	128 72	69 04	68 00	.....	.....
Sugar Grove borough,	.....	808 56	606 42	1,163 70	2,578 68	220 74	84 00	303 00	.....	.....
Brokenstraw township,	.....	3,404 24	1,752 06	1,760 14	6,916 49	272 02	131 67	240 00	.....	.....
Conewango township,	.....	3,956 55	2,247 84	2,435 06	8,279 45	539 90	380 61	21 00	.....	247 94
Columbus township,	.....	2,491 53	1,812 02	2,445 99	6,749 54	549 95	29 36	.....	.....	.....
Crydon township,	.....	471 65	825 39	1,033 10	2,330 14	167 20	75 92	345 00	.....	.....
Cherry Grove township,	.....	536 87	501 07	412 29	1,450 23	95 13	53 03	21 00	.....	69 75
Deerfield township,	.....	1,087 29	845 67	684 36	2,617 32	194 52	312 56	.....	.....	.....
Elk township,	.....	1,659 88	1,327 90	893 98	3,881 76	268 77	121 61	14 00	.....	.....
Eldred township,	.....	2,138 39	2,375 99	1,532 74	6,047 12	305 35	357 76	183 00	6 38	470 38
Freehold,	.....	3,566 71	2,130 02	2,081 37	7,715 10	525 06	111 72	28 00	.....	.....
Farmington,	.....	931 70	1,515 23	1,334 48	3,781 41	395 12	40 94	14 00	.....	.....
Glade,	.....	7,561 53	11,327 29	4,602 96	23,481 78	1,002 18	1,797 63	273 00	.....	2,150 75
Kinzua,	.....	1,531 04	612 41	1,195 49	3,338 94	118 36	279 30	368 00	.....	.....
Limestone,	.....	785 85	1,257 36	855 65	2,898 86	165 40	89 73	.....	.....	.....
Mead,	.....	4,015 22	4,517 12	2,673 65	11,205 99	259 16	225 50	103 00	.....	1,618 25
Pine Grove,	.....	2,830 12	1,617 21	2,582 97	7,030 30	661 61	212 56	260 00	40 37	.....

Pleasant township,		944 42	1,322 18	1,047 75	3,314 35	202 23	104 55			
Pittsfield township,		2,566 99	1,711 32	2,697 70	6,976 01	540 70	266 03	355 00		
Sugar Grove township,		3,365 64	841 41	2,311 42	6,518 47	450 95	61 35	105 00		
Spring Creek township,		1,157 36	2,645 54	2,925 52	6,728 42	372 82	160 86	53 00		
Sheffield township,		2,347 49	5,094 99	2,396 41	9,838 89	323 94	523 75	433 00		
South West township,		1,393 56	1,393 56	1,157 76	3,944 88	252 10	181 74	96 00		
Triumph township,		1,407 38	1,608 44	1,094 50	4,110 32	283 86	192 00	14 00		
Watson township,		855 63	855 54	902 15	2,613 41	85 10	27 75	7 00		
Total,		$79,623 13	$79,807 54	$65,137 48	$224,568 15	$19,495 76	$8,538 58	$8,078 50	$397 75	$9,576 77

The total expense of the poor was $12,871.90: of this amount the county paid $6,948.08 and the balance was the revenue derived from a fund left to the poor of this county. No direct poor tax was levied.

WASHINGTON COUNTY.

Names of Assessment Districts.	First Division. Showing the amount of taxes collected in the county for all purposes.					Second Division. Showing a specific return of all taxes on the subjects named.				
	No. 1.	No. 2.	No. 3.	No. 4.	No. 5.	No. 6.	No. 7.	No. 8.	No. 9.	No. 10.
	Amount of taxes collected for the support of the poor.	Amount of taxes collected for the construction and repairs of streets, roads and bridges.	Amount of taxes collected for schools and school purposes, not including any appropriation received from the State.	Amount of taxes collected for any purpose not embraced in columns 1, 2 and 3, whether the same be State, county or local taxes.	Total amount of taxes collected for all purposes, as set forth in the four preceding columns.	Amount of taxes collected on personal property.	Amount of taxes collected on occupations.	Amount of taxes collected on licenses of all kinds, including wholesale and retail liquor licenses.	Amount of taxes collected on the real estate of railroad corporations.	Amount of taxes collected on the real estate of corporations other than railroads, including limited partnerships.
Allen,		$635 59	$2,239 68	$912 36	$3,787 63	$50 23	$237 22	$145 00		
Amwell,		3,080	[illegible]	[illegible]	[illegible]	[illegible]	[illegible]	[illegible]		
Beallsville,		482	182	1,080 61	1,745 61	25 51	67 51	87 00		
Bentleysville,		272 54	342 37	496 46	1,111 37	29 25	55 72	24 00		
Buffalo;		1,706 80	1,066 39	3,089 61	5,862 80	127 09	205 73	17 00		
Blaine,		931 86	1,066 39	1,670 69	3,668 94	56 80	146 97	25 00		
Burgettstown,		914 63	1,217 55	1,528 19	3,660 37	40 15	256 08	194 50		

WASHINGTON COUNTY—Continued.

Names of Assessment Districts.	First Division. Showing the amount of taxes collected in the county for all purposes.					Second Division. Showing a specific return of all taxes on the subjects named.				
	No. 1.	No. 2.	No. 3.	No. 4.	No. 5.	No. 6.	No. 7.	No. 8.	No. 9.	No. 10.
	Amount of taxes collected for the support of the poor.	Amount of taxes collected for the construction and repairs of streets, roads and bridges.	Amount of taxes collected for schools and school purposes, not including any appropriation received from the State.	Amount of taxes collected for any purpose not embraced in columns 1, 2 and 3, whether the same be State, county or local taxes.	Total amount of taxes collected for all purposes, as set forth in the four preceding columns.	Amount of taxes collected on personal property.	Amount of taxes collected on occupations.	Amount of taxes collected on licenses of all kinds, including wholesale and retail liquor licenses.	Amount of taxes collected on the real estate of railroad corporations.	Amount of taxes collected on the real estate of corporations other than railroads, including limited partnerships.
California,		$1,227 74	$1,120 00	$1,329 23	$3,676 97	$31 46	$431 40	$202 00	$5 50	
Canonsburg, East ward,		974 54	1,409 27	1,442 37	3,826 18	27 73	298 80	250 00		
Canonsburg, West ward,		1,571 17	1,409 27	2,733 13	5,713 57	93 18	333 70	264 50		
Canton,		3,117 09	1,786 66	3,588 50	8,492 25	100 21	190 83	33 50		$563 75
Carroll,		1,877 53	3,620 50	3,483 73	8,981 76	74 40	526 56	472 00		
Cecil,		3,427 74	4,790 11	4,963 28	13,181 13	373 62	557 88	82 50		
Chartiers,		2,271 77	2,682 00	3,400 24	8,354 01	194 24	335 31	85 50		469 80
Claysville,		895 23	5,498 12	1,778 19	8,171 54	53 82	373 38	188 00		
Coal Centre,		747 88	828 43	715 54	2,291 85	11 64	255 39			
Cross Creek,		1,737 10	2,051 97	3,070 07	6,859 14	148 96	173 85	44 50		
Charleroi,		4,963 61	7,560 65	3,796 66	16,320 92	50 69	1,553 63	1,477 00		4,477 00
Donegal,		3,528 89	1,850 22	4,065 94	9,445 05	267 27	308 32	14 00		
Deemston,		887 23	1,063 32	1,074 55	3,025 10	68 91	99 63	7 00		
East Bethlehem,		2,481 51	2,126 65	3,146 96	7,755 12	181 13	390 34	338 00		
East Finley,		2,219 23	2,615 91	2,740 79	7,575 93	209 30	269 16	54 50		
East Pike Run,		1,772 77	1,190 51	2,966 48	5,929 76	160 63	313 95	36 00	17 06	
Elco,		212 53	800 00	423 72	1,436 25	28 18	213 11	41 00		
East Washington,		1,202 73	1,784 40	2,507 91	5,495 04	23 52	222 05	14 00		
Fallowfield,		1,299 42	1,049 33	3,162 58	5,511 33	98 47	139 20	7 00		
Hanover,		2,972 72	3,433 32	4,372 73	10,779 77	292 41	407 64	63 00		
Hopewell,		1,251 47	1,457 03	2,210 38	4,918 88	147 64	160 80	22 50		
Independence,		1,433 37	1,578 97	2,692 74	5,705 08	127 92	153 99	31 00		

Jefferson,		1,194 01	1,911 45	2,201 13	5,306 59	162 79	175 32	24 00			
Long Branch,		184 95	737 23	513 11	1,435 29	29 39	56 18				
Monongahela---1st ward,		867 30	1,225 23	734 58	2,827 11	130 50	339 82	100 50	18 70		
2d ward,		1,980 38	3,675 69	2,525 69	8,181 76	33 84	497 22	697 52			
3d ward,		2,151 86	4,900 92	2,473 25	9,526 03	56 36	554 01	107 00	1 00		
Morris,		1,547 01	1,870 09	2,960 29	6,377 39	132 48	205 52	31 00			
Mt. Pleasant,		2,610 65	2,775 09	4,615 38	10,001 12	307 03	315 89	56 00			
McDonald,		1,183 26	2,846 08	2,627 49	6,656 83	95 24	542 94	1,063 00			
North Charleroi,		235 87	545 83	369 55	1,151 25	8 14	122 85	29 50			
North Franklin,		1,131 15	1,358 62	2,132 65	4,622 42	64 13	165 92				
North Strabane,		3,211 16	3,373 43	3,760 62	10,345 21	273 52	334 02	28 00	7 65		
Nottingham,		1,705 78	1,061 21	2,645 22	5,412 21	147 55	195 15	154 00			
Peters,		1,739 52	3,042 11	3,235 06	8,016 69	217 20	391 48	39 50			
Robinson,		2,271 24	3,225 71	3,658 55	9,155 50	280 39	435 71	123 00			
Roscoe,		550 20	1,060 97	615 55	2,226 72	26 12	387 32	92 50			
Smith,		3,286 63	2,629 66	3,941 22	9,857 51	315 14	305 35	41 50			
Somerset,		2,490 96	1,978 39	3,823 86	8,293 21	192 10	238 43	34 00			
South Strabane,		3,913 38	4,102 16	6,052 43	14,067 97	214 99	557 48	59 00			
South Franklin,		1,533 22	862 06	2,662 75	5,058 03	115 30	114 30	14 00			
Stockdale,		106 47	760 25	340 39	1,207 11	24 73	250 20	51 00			
Speers,		362 55	381 84	305 27	1,049 66	13 25	68 92	21 00			
Twilight,		211 35	525 78	271 72	1,008 85	23 97	36 80	7 00			
Union,		4,400 52	6,165 75	4,025 80	14,592 07	341 59	1,374 23	375 50			
West Alexander,		339 06	432 52	875 84	1,647 42	21 67	111 30	70 50			
West Bethlehem,		3,554 25	3,735 43	4,932 23	12,221 91	248 11	388 47	51 00			
West Brownsville,		523 39	1,110 58	641 09	2,275 06	26 84	259 95	62 00	8 40		
West Finley,		2,254 49	2,938 01	2,579 60	7,772 10	218 46	350 52	41 00			
West Middletown,		191 24	479 60	590 58	1,261 42	213 50	62 41	52 00			
West Pike Run,		2,604 78	1,894 89	2,314 42	6,814 09	147 48	202 69	17 00			
West Washington,		813 83	1,789 58	1,219 47	3,822 88	106 06	440 57	86 00			
Washington---1st ward,		4,609 95	1,371 78	4,002 60	9,984 33	67 17	779 45	703 00			
2d ward,		4,213 47	2,469 06	3,396 67	10,079 20	26 72	805 97	624 00			
3d ward,		3,129 44	3,154 91	2,960 70	9,245 05	73 22	784 35	244 50			
4th ward,		5,668 20	3,566 42	4,634 06	13,868 68	40 15	596 40	823 00			452 25
Total,		$116,869 18	$145,119 00	$158,698 04	$410,686 82	$7,777 91	$21,495 65	$10,248 72	$71 91		$5,962 80

Amount appropriated by the county for the support of the poor, $20,200.
Amount appropriated by the county for roads and bridges, $6,778.36.

WAYNE COUNTY.

Names of Assessment Districts.	First Division. Showing the amount of taxes collected in the county for all purposes.					Second Division. Showing a specific return of all taxes on the subjects named.				
	No. 1.	No. 2.	No. 3.	No. 4.	No. 5.	No. 6.	No. 7.	No. 8.	No. 9.	No. 10.
	Amount of taxes collected for the support of the poor.	Amount of taxes collected for the construction and repairs of streets, roads and bridges.	Amount of taxes collected for schools and school purposes, not including any appropriation received from the State.	Amount of taxes collected for any purpose not embraced in columns 1, 2 and 3, whether the same be State, county or local taxes.	Total amount of taxes collected for all purposes, as set forth in the four preceding columns.	Amount of taxes collected on personal property.	Amount of taxes collected on occupations.	Amount of taxes collected on licenses of all kinds, including wholesale and retail liquor licenses.	Amount of taxes collected on the real estate of railroad corporations.	Amount of taxes collected on the real estate of corporations other than railroads, including limited partnerships.
Berlin,	$459 66	$1,685 03	$1,747 33	$1,389 14	$5,281 16	$400 12	$30 56	$7 00	.....	.....
Bethany,	119 52	101 07	182 30	181 17	584 06	55 60	30 52	7 00	.....	.....
Buckingham,	859 65	922 10	1,945 06	1,262 02	4,988 83	477 50	186 53	41 00	.....	$400 26
Canaan,	305 78	885 02	517 26	693 04	2,401 10	206 68	68 33	.....	$264 48	.....
Cherry Ridge,	.....	924 57	1,064 33	1,045 50	3,034 40	288 77	35 92	7 00	88 82	.....
Clinton,	511 36	1,363 64	1,429 92	1,516 36	4,821 28	429 81	66 95	14 00	722 50	417 50
Damascus,	1,873 06	5,697 22	2,919 85	3,335 70	13,825 83	972 00	231 00	80 00	.....	200 15
Dreher,	446 48	1,483 34	1,005 80	779 55	3,715 17	531 10	190 08	263 00	.....	25 15
Dyberry,	402 88	1,340 22	1,198 88	1,180 80	4,122 78	219 38	82 96	14 00	.....	11 60
Hawley,	1,000 00	1,000 00	3,313 28	1,961 33	7,274 61	467 64	667 26	1,768 00	80 20	1,220 14
Honesdale,	3,479 03	4,869 94	8,748 65	7,223 17	24,320 79	1,829 07	1,278 72	4,951 00	879 78	410 00
Lake,	576 02	1,724 98	1,807 05	1,763 92	5,871 97	547 70	131 79	287 00	89 64	.....
Lebanon,	.....	973 82	915 74	1,364 63	3,254 19	139 70	27 26	75 00	.....	.....
Lehigh,	218 62	567 80	648 73	393 66	1,828 81	101 56	182 60	99 00	.....	.....
Manchester,	1,033 73	2,510 01	1,826 28	1,326 42	6,696 44	621 04	219 66	253 00	.....	.....
Mount Pleasant,	1,149 67	2,419 94	2,579 86	2,784 95	8,934 42	931 67	52 72	209 00	40 32	.....
Oregon,	172 57	775 33	475 59	835 76	2,259 25	249 50	16 56	.....	4 87	.....
Palmyra,	531 85	744 61	797 31	505 84	2,579 11	188 11	195 75	107 00	215 49	.....
Paupack,	153 86	1,230 85	872 52	708 87	2,966 10	246 73	73 91	.....	607 77	.....
Preston,	894 39	2,242 94	2,192 19	1,930 69	7,260 21	530 60	72 39	192 00	26 28	7 20
Prompton,	170 73	290 60	278 24	560 60	1,300 17	266 72	30 00	21 00	9 00	.....
Salem,	641 10	1,920 19	1,415 49	1,990 41	5,967 19	615 41	117 37	179 50	.....	11 75

Scott,	332 44	1,542 25	1,408 06	1,021 26	4,304 01	346 61	146 88	21 00	.....	200 15
South Canaan,	733 84	1,606 43	1,334 48	1,389 71	5,064 46	334 08	43 09	96 00	82 89	.....
Starucca,	.....	465 66	1,089 09	991 08	2,545 83	508 63	124 20	199 00	.....	275 14
Sterling,	354 28	1,882 71	752 75	1,073 16	3,362 90	221 52	51 24	31 00	.....	.....
Texas,	1,873 11	3,682 28	3,801 43	3,947 46	13,304 28	317 75	1,064 00	1,713 00	289 68	219 46
Waymart,	260 48	326 05	481 81	614 13	1,682 47	145 88	120 17	328 00	35 60	.....
Total,	$18,554 11	$44,473 60	$46,749 28	$48,769 83	$153,551 82	$12,799 88	$5,538 42	$10,962 50	$3,437 32	$3,398 50

Amount appropriated by the county for roads and bridges, $7,224.47.

WESTMORELAND COUNTY.

Names of Assessment Districts.	First Division. Showing the amount of taxes collected in the county for all purposes.					Second Division. Showing a specific return of all taxes on the subjects named.				
	No. 1.	No. 2.	No. 3.	No. 4.	No. 5.	No. 6.	No. 7.	No. 8.	No. 9.	No. 10.
	Amount of taxes collected for the support of the poor.	Amount of taxes collected for the construction and repairs of streets, roads and bridges.	Amount of taxes collected for schools and school purposes, not including any appropriation received from the State.	Amount of taxes collected for any purpose not embraced in columns 1, 2 and 3, whether the same be State, county or local taxes.	Total amount of taxes collected for all purposes set forth in the four preceding columns.	Amount of taxes collected on personal property.	Amount of taxes collected on occupations.	Amount of taxes collected on licenses of all kinds, including wholesale and retail liquor licenses.	Amount of taxes collected on the real estate of railroad corporations.	Amount of taxes collected on the real estate of corporations other than railroads, including limited partnerships.
Adamsburg borough,	.....	$406 22	$1,361 22	$173 55	$1,942 99	$54 45	$14 35	$148 00	.....	.....
Aveonmore borough,	.....	926 50	1,009 56	884 34	2,821 40	24 91	111 97	129 00	.....	.....
Boliver borough,	.....	460 71	510 20	427 95	1,398 86	127 56	39 27	69 00	$5 17	$10 91
Cokeville borough,	.....	520 34	806 61	539 18	1,866 13	15 89	30 10	42 00	21 00	254 61
Donegal borough,	.....	161 20	142 35	100 87	404 42	22 72	13 30	26 00	.....	10 14
Derry borough,	.....	1,006 26	3,242 11	1,835 95	6,084 32	163 97	87 50	321 00	.....	.....

WESTMORELAND COUNTY—Continued.

Names of Assessment Districts.	First Division. Showing the amount of taxes collected in the county for all purposes.					Second Division. Showing a specific return of all taxes on the subjects named.				
	No. 1.	No. 2.	No. 3.	No. 4.	No. 5.	No. 6.	No. 7.	No. 8.	No. 9.	No. 10.
	Amount of taxes collected for the support of the poor.	Amount of taxes collected for the construction and repairs of streets, roads and bridges.	Amount of taxes collected for schools and school purposes, not including any appropriation received from the State.	Amount of taxes collected for any purpose not embraced in columns 1, 2 and 3, whether the same be State, county or local taxes.	Total amount of taxes collected for all purposes, as set forth in the four preceding columns.	Amount of taxes collected on personal property.	Amount of taxes collected on occupations.	Amount of taxes collected on licenses of all kinds, including wholesale and retail liquor licenses.	Amount of taxes collected on the real estate of railroad corporations.	Amount of taxes collected on the real estate of corporations other than railroads, including limited partnerships.
Greensburg---1st ward,		$6,544 00	$3,914 17	$4,082 74	$14,540 91	$684 44	$144 48	$98 00		$106 45
2d ward,		4,946 51	2,819 19	3,091 21	10,856 91	650 81	78 97	118 00		
3d ward,		3,691 65	2,112 92	2,194 64	7,999 21	637 91	94 36	89 00		
4th ward,		4,694 16	3,261 17	3,682 30	11,637 63	700 96	101 82	104 00	$50 16	
5th ward,		4,178 18	4,462 29	1,748 55	10,389 02	318 68	98 84	28 00	89 15	
East borough,		1,221 50	1,191 16	1,296 53	3,709 19	217 13	50 05	38 00		10 45
South borough,		816 72	2,016 18	1,040 54	3,873 44	5 89	35 81	214 00		536 17
South East borough,		564 23	818 04	679 80	2,062 07	52 59	36 19	41 00		
South West borough,		1,608 14	1,660 20	1,301 44	4,569 78	42 90	44 45	161 00		153 14
Irwin borough,		4,867 21	7,816 81	2,955 49	15,639 51	761 91	140 13	224 00	6 21	1,663 45
Irwin, North, borough,		523 19	717 18	697 34	1,937 71	19 60	81 00	40 00		
Jeanette borough,		8,784 17	7,318 93	6,849 28	22,952 38	15 80	349 19	1,169 00	59 18	
Ludwick borough,		1,561 08	791 14	956 86	3,309 08	176 55	55 93	170 00		
Ligioneer borough,		714 13	1,531 19	1,372 43	3,617 66	381 85	85 30	970 00		
Livermore borough,		161 18	181 17	156 96	499 31	22 56	15 95	29 00	5 16	
Latrobe---1st ward,		2,116 49	1,891 26	1,290 75	5,298 50	295 22	73 88	613 00	96 00	19 21
2d ward,		1,876 43	2,196 28	2,955 00	7,027 71	335 38	115 94	418 00	13 61	29 16
3d ward,		2,121 14	1,872 68	2,022 68	6,016 50	182 48	118 44	504 00	19 71	89 72
Manor borough,		701 16	918 16	693 14	2,312 46	95 60	51 03	471 00		205 16
Mt. Pleasant borough—1st ward,		1,261 28	1,176 10	1,376 46	3,813 84	237 18	80 26	191 00		
2d ward,		1,516 93	1,418 24	1,716 02	4,651 19	273 57	93 29	165 00		67 25
3d ward,		1,108 71	1,121 86	1,277 10	3,507 67	282 25	93 66	124 00		43 61

Madison borough,	85 16	205 19	348 22	638 57	29 65	18 83	16 00	.....	56 85
New Alexandera borough,	266 14	203 26	570 28	1,039 68	171 15	31 26	48 60	.....	.....
New Kensington borough,	2,213 65	6,804 18	5,382 49	11,387 23	.....	259 32	1,261 03	.....	.....
North Bellevernon borough,	406 55	1,005 55	566 24	2,008 34	94 71	48 51	28 00	.....	.....
New Florence borough,	699 16	892 16	713 63	2,304 95	58 73	44 24	61 00	.....	.....
Penn borough,	121 20	1,121 18	476 56	2,018 94	63 12	239 76	414 00	.....	28 90
Parnassus borough,	267 24	1,412 26	1,896 77	3,576 27	200 00	91 96	146 00	.....	344 14
Salem borough,	439 18	261 42	529 72	1,230 32	57 66	163 62	1,514 00	.....	261 18
Scottdale borough,	471 05	3,914 16	4,769 72	9,094 96	189 21	26 91	1,514 00	.....	261 18
West Newton borough,	5,116 07	5,916 08	2,615 38	13,647 53	1,253 43	163 62	369 00	.....	391 15
Youngstown borough,	462 18	816 58	244 66	1,523 42	43 33	29 96	36 00	.....	.....
Allegheny township,	3,978 54	2,896 50	3,695 72	10,570 76	46 66	95 31	50 00	.....	191 30
Bell township,	1,549 72	1,191 06	2,546 31	5,287 09	97 40	36 64	129 00	4 81	786 26
Burrell, Lower, township,	691 29	1,189 00	2,181 67	4,062 96	347 72	97 47	220 00	17 92	.....
Burrell, Upper, township,	1,719 84	1,361 54	961 82	4,073 20	82 19	29 77	165 00	5 21	776 14
Conemaugh township,	1,142 87	916 19	1,224 01	3,283 58	101 59	26 65	45 00	.....	.....
Donegal township,	644 80	1,508 20	1,782 28	4,026 24	64 12	26 77	21 00	.....	8 81
Derry township,	5,467 21	5,186 20	10,206 35	20,853 76	253 68	74 64	21 16	4,214 03	.....
Franklin township,	2,931 71	2,536 33	4,723 33	10,221 17	656 16	15 44	8 14	18 12	261 18
Fairfield township,	3,195 20	2,146 91	1,905 87	7,248 98	205 33	124 59	14 00	129 14	79 81
Huntingdon, East, township,	10,230 08	6,192 17	11,659 42	28,081 67	1,246 65	257 64	189 00	139 14	4,361 92
Huntingdon, South, township,	6,917 12	6,491 10	7,035 14	20,443 40	530 36	157 31	140 00	14 29	3,129 56
Huntingdon, North, township,	9,460 46	8,502 77	9,698 01	28,071 24	229 65	405 10	420 00	.....	344 61
Hempfield township,	17,911 60	33,397 50	16,725 60	48,034 19	1,297 46	330 76	420 00	21 10	1,895 14
Loyalhanna township,	1,508 70	1,551 61	1,618 25	3,678 56	101 43	31 36	21 00	.....	58 16
Ligioneer township,	2,971 50	4,519 30	3,394 84	10,885 80	106 41	65 75	.....	.....	61 62
Mt. Pleasant township,	8,356 70	6,591 14	14,493 56	29,351 80	145 91	209 51	.....	.....	3,961 04
Penn township,	6,250 59	4,134 71	9,404 46	20,389 67	122 64	211 61	.....	6 04	2,317 61
Rostraver township,	4,561 10	4,096 54	11,500 45	20,158 09	160 96	206 64	126 00	.....	721 19
Sewickley township,	4,916 14	3,891 72	8,339 91	19,297 77	83 30	281 27	252 00	.....	989 48
Salem township,	4,091 17	2,674 14	5,721 37	12,536 68	114 90	72 20	.....	3 10	332 16
St. Clair township,	710 80	760 10	1,712 43	3,123 33	9 74	36 51	.....	18 30	31 40
Washington township,	3,141 70	3,272 05	3,085 25	9,439 00	74 52	67 13	.....	19 69	4,216 24
Unity township,	10,681 41	11,685 62	13,049 86	35,416 89	167 23	295 16	294 00	5 06	116 64
Total,	$182,331 19	$179,021 41	$211,393 26	$574,315 86	$16,072 27	$6,508 26	$12,277 00	$78 02	$28,078 29

Amount appropriated by county for support of the poor, $35,000

WYOMING COUNTY.

Names of Assessment Districts.	First Division. Showing the amount of taxes collected in the county for all purposes.					Second Division. Showing a specific return of all taxes on the subjects named.				
	No. 1.	No. 2.	No. 3.	No. 4.	No. 5.	No. 6.	No. 7.	No. 8.	No. 9.	No. 10.
	Amount of taxes collected for the support of the poor.	Amount of taxes collected for the construction and repairs of streets, roads and bridges.	Amount of taxes collected for schools and school purposes, not including any appropriation received from the State.	Amount of taxes collected for any purpose not embraced in columns 1, 2 and 3, whether the same be State, county or local taxes.	Total amount of taxes collected for all purposes, as set forth in the four preceding columns.	Amount of taxes collected on personal property.	Amount of taxes collected on occupations.	Amount of taxes collected on licenses of all kinds, including wholesale and retail liquor licenses.	Amount of taxes collected on the real estate of railroad corporations.	Amount of taxes collected on the real estate of corporations other than railroads, including limited partnerships.
Braintrim township,	$461 58	$628 96	$714 52	$1,139 45	$2,944 51	$248 21	$109 35	$316 00	$9 00	.....
Clinton township,	107 00	744 57	559 54	874 39	2,285 50	180 63	9 27	75 00	4 95	.....
Eaton township,	.....	1,305 11	861 51	2,223 95	4,390 57	318 37	19 00	7 00	.....	.....
Exeter township,	.....	164 82	184 64	374 04	696 50	109 93	5 52	7 00	.....	.....
Falls township,	589 59	1,220 06	752 39	1,953 21	4,515 25	384 52	70 29	274 00	9 90	.....
Factoryville borough,	240 00	696 00	600 00	999 89	2,535 89	234 80	104 16	171 00	.....	.....
Forkstown township,	687 37	947 72	484 31	818 92	2,938 32	270 86	88 16	177 00	.....	.....
Lemon township,	273 31	713 61	809 15	1,401 34	3,197 41	237 93	27 50	157 00	.....	.....
Mehoopany township,	480 48	655 98	1,100 00	1,777 79	4,014 25	564 83	95 94	205 00	.....	.....
Meshoppen township,	135 78	737 52	933 38	1,371 42	3,178 10	260 34	21 54	.....	.....	.....
Meshoppen borough,	261 79	305 96	1,674 38	1,023 63	3,265 76	413 92	189 14	561 00	23 38	.....
Monroe township,	531 28	1,062 98	6,242 00	1,959 28	9,795 54	617 77	253 30	475 00	.....	.....
Nicholson township,	196 32	1,011 58	974 20	1,773 41	3,955 51	284 32	14 91	82 00	5 70	.....
Nicholson borough,	433 47	463 47	1,198 00	1,177 86	3,272 80	365 64	158 55	417 00	12 60	.....
Northmoreland township,	148 93	1,154 05	1,058 84	1,965 74	4,327 56	288 98	44 31	103 00	.....	.....
North Branch township,	433 07	401 82	289 16	476 79	1 600 84	137 88	12 60	14 00	.....	.....
Overfield township,	.....	595 40	220 00	974 52	1,789 92	167 12	12 00	75 00	.....	.....
Tunhannock township,	789 59	846 89	1,584 15	2,247 53	5,468 16	401 77	93 50	82 00	12 55	.....
Tunkhannock borough,	1,500 00	1,546 70	4,576 04	2,801 73	10,424 47	1,004 70	458 37	1,155 00	104 11	.....
Washington township,	598 87	775 25	735 50	1,360 81	3,471 13	263 00	39 14	89 00	22 89	.....
Windham township,	524 49	1,095 38	1,039 55	1,673 19	4,332 61	291 28	31 17	92 00	.....	.....
Total,	$8,392 92	$17,074 53	$26,591 26	$30,341 89	$82,400 60	$7,046 80	$1,857 72	$4,534 00	$205 08	.....

YORK COUNTY.

Names of Assessment Districts.	First Division. Showing the amount of taxes collected in the county for all purposes.					Second Division. Showing a specific return of all taxes on the subjects named.				
	No. 1.	No. 2.	No. 3.	No. 4.	No. 5.	No. 6.	No. 7.	No. 8.	No. 9.	No. 10.
	Amount of taxes collected for the support of the poor.	Amount of taxes collected for the construction and repairs of streets, roads and bridges.	Amount of taxes collected for schools and school purposes, not including any appropriation received from the State.	Amount of taxes collected for any purpose not embraced in columns 1, 2 and 3, whether the same be State, county or local taxes.	Total amount of taxes collected for all purposes, as set forth in the four preceding columns.	Amount of taxes collected on personal property.	Amount of taxes collected on occupations.	Amount of taxes collected on licenses of all kinds, including wholesale and retail liquor licenses.	Amount of taxes collected on the real estate of railroad corporations.	Amount of taxes collected on the real estate of corporations other than railroads, including limited partnerships.
Carrol,	.....	$1,698 16	$908 64	$1,726 00	$4,332 80	$250 43	$39 62	$7 00	.....	.....
Chanceford,	.....	3,516 92	2,068 86	3,746 03	9,331 81	600 09	130 21	423 50	.....	.....
Codorus,	.....	3,211 40	2,108 11	3,803 99	9,123 50	1,048 57	87 64	104 00	$3 28	.....
Conewago,	.....	1,837 37	2,026 22	2,247 99	6,111 58	325 09	56 86	96 00	.....	.....
Dover,	.....	2,063 78	2,193 75	4,942 82	9,200 35	960 24	69 64	126 00	.....	.....
East Hopewell,	.....	1,332 63	1,769 56	1,922 79	5,024 98	458 45	42 70	24 00	.....	.....
East Manchester,	.....	1,832 23	2,546 22	3,176 00	7,554 45	572 97	57 22	41 00	2 14	.....
Fairview,	.....	2,972 14	1,825 76	4,215 31	9,013 21	661 60	55 75	107 00	.....	.....
Fawn,	.....	1,137 49	1,487 48	2,147 60	4,772 57	441 65	51 59	123 00	.....	.....
Franklin,	.....	1,883 48	665 04	1,719 10	4,267 62	183 04	25 84	7 00	.....	.....
Heidelberg,	.....	1,021 13	767 93	2,522 88	4,311 94	455 24	43 49	52 00	.....	.....
Hellam,	.....	2,704 46	2,216 41	6,118 62	11,039 49	1,676 68	82 15	378 50	.....	.....
Hopewell,	.....	2,256 93	1,621 89	2,607 52	6,486 34	621 42	35 77	85 00	.....	.....
Jackson,	.....	2,172 39	775 25	3,703 37	6,651 01	587 84	71 48	73 00	.....	.....
Lower Chanceford,	.....	2,985 54	2,345 32	3,039 36	8,370 22	509 33	92 10	284 00	.....	.....
Lower Windsor,	.....	2,856 00	1,562 62	3,884 06	8,302 68	776 84	159 75	229 00	.....	.....
Manchester,	.....	2,116 10	1,360 10	4,734 28	8,240 48	882 45	109 24	47 50	5 29	.....
Manheim,	.....	2,238 70	637 29	2,370 79	5,246 78	709 82	46 12	42 00	.....	.....
Monaghan,	.....	1,555 95	703 95	1,191 79	3,451 69	138 29	33 14	103 00	.....	.....
Newberry,	.....	3,495 96	2,066 26	2,677 81	8,290 03	449 11	82 90	110 00	6 85	.....
North Codorus, 1st district,	.....	897 95	603 22	2,374 71	3,935 88	295 17	61 58	116 00	2 64	.....
North Codorus, 2d district,	.....	.....	.....	1,868 53	1,868 53	404 88	35 25	.....	.....	.....

YORK COUNTY—Continued.

Names of Assessment Districts.	First Division. Showing the amount of taxes collected in the county for all purposes.					Second Division. Showing a specific return of all taxes on the subjects named.				
	No. 1.	No. 2.	No. 3.	No. 4.	No. 5.	No. 6.	No. 7.	No. 8.	No. 9.	No. 10.
	Amount of taxes collected for the support of the poor.	Amount of taxes collected for the construction and repairs of streets, roads and bridges.	Amount of taxes collected for school purposes, not including any appropriation received from the State.	Amount of taxes collected for any purpose not embraced in columns 1, 2 and 3, whether the same be State, county or local taxes.	Total amount of taxes collected for all purposes, as set forth in the four preceding columns.	Amount of taxes collected on personal property.	Amount of taxes collected on occupations.	Amount of taxes collected on licenses of all kinds, including wholesale and retail liquor licenses.	Amount of taxes collected on the real estate of railroad companies.	Amount of taxes collected on the real estate of corporations other than railroads, including limited partnerships.
North Hopewell,		$1,394 48	$1,023 06	$1,432 45	$3,849 99	$260 00	$44 64	$7 00		
Paradise,		1,232 14	640 42	2,655 56	4,528 12	492 02	52 89	101 50		
Peach Bottom,		1,800 00	1,875 98	2,288 78	5,964 76	359 24	83 56	45 00		
Penn,		948 19	1,247 24	4,234 20	6,429 56	898 89	77 60	28 00		
Shrewsbury,		2,013 39	1,748 40	3,587 91	7,349 72	540 19	62 06	328 00		
Springfield,		2,468 02	1,974 42	3,333 09	7,775 53	484 41	74 70	209 00		
Spring Garden,		3,124 48	3,031 25	7,049 83	13,205 56	1,095 98	225 15	487 50	$10 00	
Springettsbury,		2,122 23	1,725 71	4,585 57	8,433 51	1,127 90	77 34	42 00	9 86	
West Manchester,		2,821 21	1,189 07	5,984 32	9,994 60	807 12	97 42	38 00		
West Manheim,		714 51	1,015 10	2,247 99	3,977 60	397 81	38 61	135 00		
Warrington,		2,427 21	1,983 08	2,452 73	6,863 02	343 10	37 56	31 00		
Washington,		2,794 25	2,076 65	2,835 24	7,706 11	556 21	40 97	31 00		
Windsor,		3,215 58	2,368 44	4,\$18 29	9,602 20	797 67	84 29	210 00		
York,		2,955 62	1,909 52	4,149 24	9,014 38	647 13	88 00	335 00		
Dallastown,		626 21	827 49	1,065 67	2,519 37	210 37	56 63	338 00		
Delta,		1,022 78	912 74	1,443 62	3,379 14	121 12	58 46	510 50		
Dillsburg,		724 30	1,177 20	1,391 09	3,292 50	231 23	75 28	460 50		
Dover,		293 05	153 43	1,354 13	1,800 61	569 76	42 71	341 00		
East Prospect,			153 48	592 60	746 08	112 57	20 28	185 00		
Fawn Grove,		141 10	146 33	429 91	717 34	212 98	11 11	14 00		
Franklintown,		89 11	187 51	405 76	682 38	56 35	18 58	164 00		
Glen Rock,		1,048 66	1,238 63	1,825 62	4,112 91	567 74	75 89	452 00	22 00	

Goldsboro,		188 00	345 26	821 09	1,354 35	101 38	28 56	356 50		
Hanover—1st ward,		1,714 08	2,194 75	3,322 26	7,231 09	924 11	114 86	765 50		
2d ward,		2,822 57	3,360 40	4,994 51	11,177 48	1,664 80	139 61	777 50		
3d ward,		1,128 16	1,408 18	2,891 08	5,427 72	561 02	77 58	1,198 00		
4th ward,		925 52	1,102 75	1,596 01	3,624 28	587 00	46 67	110 50		
Jefferson,		283 79	190 92	633 36	1,108 07	105 71	27 67	184 00		
Lewisberry,		63 23	163 10	453 29	679 62	53 68	24 45	174 00		
Loganville,			443 43	700 04	1,143 46	169 72	18 06	174 00		
Manchester,		478 52	688 49	929 55	2,096 56	240 20	44 68	179 50		
New Freedom,		460 37	318 73	759 53	1,538 63	108 05	36 06	91 00		
New Salem,		209 46	82 41	472 02	763 89	82 04	15 03	160 00		
Railroad,		114 00	57 49	737 16	908 65	129 41	10 61	367 00	2 80	
Red Lion,				1,290 22	1,290 22	115 26	87 61	549 50		
Seven Valley,		250 23	402 98	757 20	1,410 41	85 46	26 59	215 00		
Shrewsbury, North ward,		132 72	552 79	683 80	1,369 31	112 42	20 58	340 50		
Shrewsbury, South ward,				671 52	671 52	159 73	25 71	200 00		
Spring Grove,		271 38	767 88	1,353 51	2,392 77	302 71	38 33	85 50		
Stewartstown,		682 75	1,297 27	892 77	2,872 79	230 21	50 35	105 00		
Wellsville,		163 28	261 54	328 77	753 59	105 39	16 94	10 00		
Winterstown,		617 06	168 98	601 81	1,387 85	152 61	13 14	164 00		
Wrightsville,		1,701 20	2,432 88	2,969 82	7,103 90	234 67	144 68	813 50	29 60	
Yoe,		254 46	338 96	306 98	900 40	40 90	29 43	38 00		
York Haven,		492 61	1,194 40	762 45	2,449 46	7 65	22 72	167 00		
York city—1st ward,		7,412 11	3,429 83	9,864 72	20,706 66	1,030 94	200 51	4,887 50		
2d ward,		8,753 81	5,009 49	10,888 65	24,651 95	3,316 64	151 74	1,875 50		
3d ward,		7,334 24	3,568 95	7,712 54	18,615 73	553 48	129 57	3,157 00	11 40	
4th ward,		8,247 80	3,789 31	8,729 75	20,766 86	1,246 07	134 41	3,100 50	16 00	
5th ward,		3,387 54	1,412 91	2,163 61	6,964 09	247 02	102 30	1,264 50	2 40	
6th ward,		7,368 45	3,473 91	6,609 37	17,451 73	999 42	178 55	1,629 50		
7th ward,		4,792 00	2,361 95	6,442 25	13,596 20	1,550 85	132 86	2,105 00	91 10	
8th ward,		3,715 46	1,431 77	3,433 22	8,580 45	234 85	100 77	1,556 00		
9th ward,		8,511 09	3,695 98	8,199 89	20,406 96	1,157 19	248 44	2,755 50		
10th ward,		3,564 25	1,558 55	2,576 57	7,699 37	186 20	122 76	563 00		
11th ward,		8,234 81	3,558 27	5,438 33	17,231 41	876 36	174 76	602 00		
Total,		$164,070 11	$112,989 77	$227,050 57	$504,110 45	$41,515 14	$5,646 38	$37,796 00	$211 67	

The Directors of the Poor have drawn on requisitions on the County Commissioners $30,000 for the year's expenses for the support of the poor.

CONSOLIDATED TABULAR STATEMENT showing the entire amount of taxes collected or worked out for the maintenance of State, county, city, ward, borough and township governments; the total amount collected for the support of the poor; the total amount collected for the construction and repairs of streets, roads and bridges; the amount collected for school purposes; the amount collected on personal property, on occupations and licenses; the amount collected on the real estate of railroad corporations; the amount collected on the real estate of corporations other than railroads, including limited partnerships, in the several counties of the Commonwealth of Pennsylvania, between the first day of June, 1894, and the thirty-first day of May, 1895, made pursuant to the act of Assembly approved the ninth day of May, A. D. 1889.

Names of Assessment Districts.	No. 1. Amount of taxes collected for the support of the poor.	No. 2. Amount of taxes collected for the construction and repairs of streets, roads and bridges.	No. 3. Amount of taxes collected for schools and school purposes, not including any appropriation received from the State.	No. 4. Amount of taxes collected for any purpose not embraced in columns 1, 2 and 3, whether the same be State, county or local taxes.	No. 5. Total amount of taxes collected for all purposes, as set forth in the four preceding columns.	No. 6. Amount of taxes collected on personal property.	No. 7. Amount of taxes collected on occupations.	No. 8. Amount of taxes collected on licenses of all kinds, including wholesale and retail liquor licenses.	No. 9. Amount of taxes collected on the real estate of railroad corporations.	No. 10. Amount of taxes collected on the real estate of corporations other than railroads, including limited partnerships.
Adams,	.....	$36,376 37	$29,122 15	$59,051 32	$124,549 84	$13,658 73	$3,634 79	$6,759 50	$100 63	.....
Allegheny,	$266,631 56	1,574,532 90	1,909,195 89	7,580,413 08	11,330,773 43	302,585 90	88,749 23	993,898 26	60,580 62	$476,444 98
Armstrong,	26,203 02	40,544 76	55,866 09	57,382 93	179,996 80	17,744 37	8,199 53	6,101 00	348 83	4,298 67
Beaver,	.....	132,477 27	110,732 57	101,318 91	344,528 75	16,179 73	29,434 08	8,738 33	873 48	19,955 41
Bedford,	.....	45,942 53	70,506 79	66,867 08	183,316 40	8,040 18	7,629 41	4,701 00	1,106 54	.....
Berks,	.....	471,053 04	273,965 18	354,891 89	1,099,913 11	14,580 80	35,957 15	134,182 70	16,409 49	41,715 71
Blair,	.....	105,994 64	164,530 57	305,085 71	575,610 92	10,537 02	31,174 91	56,477 00	35,093 27	12,498 01
Bradford,	32,437 08	151,604 99	110,738 46	114,681 11	409,461 64	29,257 41	7,795 89	11,901 00	4,055 55	4,127 50
Bucks,	.....	145,633 91	114,948 29	170,177 16	430,759 36	17,647 75	27,029 04	19,009 00	1,098 96	6,936 64
Butler,	16,032 89	97,445 71	89,559 33	67,083 91	270,121 84	18,754 02	9,748 15	5,993 50	41 36	2,780 42
Cambria,	.....	99,414 33	143,500 74	184,918 60	427,833 67	11,351 06	20,560 75	47,407 00	1,823 31	52,767 87
Cameron,	3,881 25	7,523 17	15,627 56	26,125 74	55,157 72	1,773 14	4,119 35	4,917 00	420 30	4,686 00
Carbon,	24,178 29	41,579 37	68,382 89	67,379 74	201,520 29	3,960 23	33,984 79	20,374 50	4,731 49	39,263 09
Centre,	33,768 00	54,997 00	54,649 00	75,735 00	219,149 00	16,365 00	20,105 00	8,050 00	375 00	5,992 00
Chester,	.....	228,259 94	168,343 65	198,832 20	595,435 79	59,784 47	28,577 10	14,662 00	2,077 36	12,677 46
Clarion,	22,042 25	47,380 32	41,099 29	70,641 70	184,163 56	14,892 98	8,913 71	8,063 00	259 67	2,063 52
Clearfield,	36,246 51	104,584 53	102,342 49	128,461 93	371,635 46	14,564 26	35,635 05	20,850 15	188 79	22,935 40
Clinton,	20,758 69	45,655 18	46,644 32	49,396 05	162,454 24	7,010 66	9,556 79	12,906 00	4,105 39	3,592 27
Columbia,	28,708 49	50,630 65	69,029 56	70,341 37	218,710 07	10,933 03	18,367 13	12,313 00	283 17	24,873 55
Crawford,	35,472 85	122,400 49	124,802 18	132,814 04	415,489 56	29,833 58	5,769 91	26,514 54	1,517 32	7,245 16

Cumberland,	.....	91,004 71	63,640 71	94,209 69	228,855 11	17,605 50	10,815 11	9,440 55	821 68	4,320 61
Dauphin,	.....	220,373 87	186,003 57	186,234 98	592,612 42	23,831 08	.....	35,820 12	1,255 81	11,091 82
Delaware,	.....	191,198 00	197,123 84	258,186 62	646,508 46	34,411 59	23,410 99	42,738 00	2,216 81	31,847 34
Elk,	18,835 00	41,105 00	47,150 00	53,765 00	160,855 00	5,680 00	8,940 00	11,984 00	202 40	.....
Erie,	.....	107,543 76	263,756 80	423,554 55	734,855 11	36,011 02	24,539 11	77,094 50	12,957 04	18,727 52
Fayette,	.....	150,104 95	138,994 30	188,675 60	477,774 85	26,281 10	29,990 44	10,748 50	1,683 54	94,521 47
Forest,	2,453 87	24,241 54	17,223 82	15,137 63	59,055 86	1,650 54	1,378 62	1,428 00	.....	.....
Franklin,	.....	48,748 00	78,022 86	88,465 37	215,236 23	20,234 36	6,223 65	9,275 00	589 13	6,738 54
Fulton,	2,244 25	8,826 62	6,152 70	11,240 44	28,464 01	2,641 43	5,060 00	867 50	.....	.....
Greene,	.....	48,995 01	40,641 51	66,899 64	156,536 16	6,677 01	770 35	1,651 50	.....	.....
Huntingdon,	.....	37,361 48	45,218 11	90,517 77	173,097 36	3,556 61	4,075 08	3,008 00	290 55	2,285 47
Indiana,	25,188 29	67,098 86	50,509 44	54,538 73	197,335 32	11,428 56	7,277 39	2,321 50	307 41	740 91
Jefferson,	19,013 79	74,587 10	57,337 21	74,069 75	225,007 85	9,695 93	8,819 71	10,956 50	113 79	24,240 85
Juniata,	11,319 40	22,440 55	16,370 81	26,370 49	76,501 25	4,665 00	2,079 83	1,735 50	479 32	33 00
Lackawanna,	107,208 72	71,982 64	343,300 18	501,822 88	1,024,314 42	37,725 34	81,311 58	120,073 43	95,735 40	137,884 41
Lancaster,	.....	290,162 72	261,532 35	392,920 98	944,616 05	108,862 00	50,728 00	81,074 00	2,281 80	22,377 00
Lawrence,	23,837 80	68,295 60	76,680 24	72,459 58	241,273 22	3,440 23	18,702 62	7,392 00	238 48	223 78
Lebanon,	.....	84,089 65	75,927 11	98,109 25	258,126 01	15,785 93	1,631 83	25,174 09	363 32	9,635 96
Lehigh,	.....	36,029 18	147,735 33	250,968 83	434,733 34	37,111 15	38,449 11	63,896 04	676 28	16,394 69
Luzerne,	94,445 84	105,662 65	488,930 06	178,128 88	867,167 43	34,935 28	30,008 29	127,641 44	17,543 73	351,776 78
Lycoming,	43,453 66	78,434 53	120,954 07	292,979 26	535,821 52	16,040 46	12,858 02	43,097 00	3,385 72	15,214 97
McKean,	30,577 51	63,333 76	97,593 33	78,281 47	269,786 07	5,078 58	11,938 09	27,170 45	849 65	30,407 99
Mercer,	.....	93,162 19	93,012 03	112,716 15	298,890 37	30,695 49	6,269 25	10,917 00	1,078 84	14,527 66
Mifflin,	.....	23,526 23	23,979 12	44,204 41	91 709 76	8,278 43	7,399 45	2,992 20	279 06	1,665 48
Monroe,	8,425 95	24,852 42	21,880 71	16,841 98	72,001 06	2,684 75	8,707 00	7,292 50	580 59	3,098 72
Montgomery,	.....	347,208 55	275,698 36	229,393 64	852,300 55	88,030 33	56,880 11	56,880 00	5,007 39	30,159 79
Montour,	13,480 02	9,938 54	21,306 97	45,089 23	89,814 76	4,665 17	4,551 59	7,014 50	111 84	11,318 30
Northampton,	.....	138,262 26	202,389 05	150,502 30	491,153 61	32,311 99	46,157 44	54,638 90	3,586 64	43,172 59
Northumberland,	64,822 71	57,518 45	132,132 93	156,005 76	411,079 85	29,497 84	26,627 07	31,416 25	4,478 17	98,498 39
Perry,	.....	32,178 14	41,228 41	22,923 67	96,330 22	1,340 39	2,626 21	5,537 00	478 10	1,799 73
Philadelphia,	474,636 66	1,719,268 97	3,605,419 35	10,040,712 22	15,840,037 20	1,251,359 07	.....	2,484,181 56	437,857 99	.....
Pike,	3,449 06	9,821 83	9,313 80	19,228 61	41,813 30	3,054 03	3 664 98	2,874 00	58 21	1,547 00
Potter,	15,020 90	55,387 17	48,733 95	48,078 86	167,220 88	3,400 51	1,773 45	2,040 00	.....	.....
Snyder,	9,960 38	19,482 74	14,458 48	24,802 05	68,703 65	3,423 32	1,316 52	3,641 50	.....	.....
Somerset,	.....	57,672 73	49,027 93	64,284 65	170,985 31	14,554 20	12,460 26	6,850 64	310 50	2,634 07
Sullivan,	5,131 57	25,409 64	17,329 91	13,288 60	61,159 72	5,357 08	1,824 89	2,296 03	.....	3,008 65
Susquehanna,	19,442 42	61,518 92	52,969 50	71,478 70	205,409 54	23,088 81	6,076 16	11,934 61	2,385 33	1,894 84
Tioga,	.....	94,184 60	88,658 20	100,839 12	283,779 92	19,295 77	10,250 20	8,097 00	713 00	2,337 04
Union,	14,668 36	26,356 41	20,029 11	43,387 92	104,441 80	8,526 54	12,336 06	3,197 75	135 96	911 15
Venango,	12,832 86	100,337 96	105,066 89	53,323 97	271,560 78	16,514 89	12,313 24	19,140 50	1,544 90	30,958 67
Warren,	.....	79,173 13	79,807 54	65,137 48	224,568 15	19,495 76	8,538 58	8,078 50	397 75	9,576 77
Washington,	.....	116,869 18	135,119 60	158,698 04	410,686 82	7,775 91	21,495 68	10,238 52	71 91	5,962 80
Wayne,	18,554 11	44,478 60	46,749 28	43,769 83	153,551 82	12,500 88	5,538 42	10,962 50	3,437 32	3,398 50
Westmoreland,	.....	183,331 19	179,631 41	211,353 26	574,315 86	16,062 27	6,568 26	12,977 00	878 02	28,078 29
Wyoming,	8,392 92	17,074 53	26,591 26	30,341 89	82,400 60	7,046 80	1,857 72	4,534 00	205 08	.....
York,	.....	164,070 11	112,989 77	227,050 57	504,110 45	41,515 14	5,646 38	37,796 00	211 67	.....
Total,	$1,593,755 93	$9,019,185 77	$11,930,907 91	$25,373,290 87	$47,917,140 48	$2,733,279 33	$1 084 828 60	$4,943,937 65	$741,293 66	$1,863,825 41

The amounts appropriated for the support of the poor in the city of Philadelphia and the county of Allegheny are given in column number one of the above table.

In all the counties where there is no poor tax reported or collected in column number one, the poor are a county charge and an annual appropriation is made by the county commissioners for their support. The table on the following page gives the names of the counties, as well as the amount appropriated by each. The same table shows the amounts appropriated for the construction and repairs of roads and bridges.

INDEX.

PART I.—Land Office.
Boundary Lines.
State Weather Service.

A.

Page.
ASSESSMENTS, ... 215
Commissioners to make return of same, ... 215
Duties imposed on Secretary of Internal Affairs, ... 215
Blank furnished for making returns, ... 215
Number of taxables in the State, ... 215
Acres of cleared and timber land, ... 216
Value of real estate taxable, ... 218
Number and value of horses and cattle, ... 220
Amount of money at interest, ... 223
Debt of counties, ... 226

B.

BOARD OF PROPERTY, ... 12
cases passed upon during the year, ... 12
regular sessions of the Board, ... 15
Boundary lines and monuments, ... 17
repeal of law to make examinations, ... 17
Bureau of Department, Classification of, ... 9-11
Business transacted, Resume of, ... 9-11

C.

COMMUNICATION TO THE GOVERNOR, ... 1
Copying of Old Records, ... 16
importance of the work, ... 16

D.

Disputed territory between Pennsylvania and Virginia, ...197-214
land titles therein, ... 197

E.

Early land titles in Pennsylvania, ... 17

Page.

F.

Fees received during the year, ... 8

I.

INDUSTRIAL STATISTICS--Bureau of, ... 232
annual report bound separately, ... 232
history of tin plate manufacture, ... 232
growth of silk manufacture, ... 232
number of persons employed, ... 232
continuation of strike statistics, ... 232
directory of industries, ... 233

L.

LAND OFFICE, Bureau of, ... 12
Board of Property, ... 12
cases passed upon during the year, ... 12-15
regular sessions of the Board, ... 15
early land titles in Pennsylvania, ... 17
disputed territory between Pennsylvania and Virginia, ... 197-214
land titles therein, ... 197

M.

MAPS, &c.
number filed during the year, ... 15
Mine Inspectors, ... 235
number of districts, ... 235
annual reports, ... 235
mining laws, ... 235
certificates of qualification, ... 235
Money received and paid to State Treasurer, ... 8
for purchase money on lands, ... 8
for warrant and patent fees, ... 8
for certificates to mine foremen, ... 8
for copying fees, ... 8
detailed statement of fees received, ... 8

O.

OFFICIAL REPORT:
letter of transmittal to the Governor, ... 7

P.

PATENTS:
number issued during the year, ... 8
number of applications filed, ... 9

R.

RAILWAYS, Bureau of:
what is embraced in the annual reports, ... 234
separate bureau established, ... 234
Superintendent of Bureau, ... 234

Page.

S.

STATE WEATHER SERVICE, Bureau of, ... 18
when established, ... 18
by whom managed, ... 18
appropriations for expenses, ... 18
duties devolving upon Department of Internal Affairs, ... 18
report of T. F. Townsend, ... 19
review of weather and crop conditions, ... 20-26
monthly weather service bulletins, ... 27-118
review for month of December, 1894, ... 27-35
review for month of January, 1895, ... 36-45
review for month of February, 1895, ... 46-54
review for month of March, 1895, ... 55-63
review for month of April, 1895, ... 64-72
review for month of May, 1895, ... 73-81
review for month of June, 1895, ... 82-87
review for month of July, 1895, ... 88-93
review for month of August, 1895, ... 94-99
review for month of September, 1895, ... 100-105
review for month of October, 1895, ... 106-111
review for month of November, 1895, ... 112-118
tables of temperature and precipitation, ... 119-196

T.

TAX RETURNS:
provisions of the Act of 1889, ... 227
specifying the kind of taxes collected, ... 227
repeal of law advised, ... 231

W.

WARRANTS:
number issued during the year, ... 8
number of applications filed, ... 9

INDEX.

PART II—Assessments. Taxes.

Assessments.

COUNTIES:	Page.
Adams,	2
Allegheny,	5
Armstrong,	15
Beaver,	19
Bedford,	23
Berks,	27
Blair,	32
Bradford,	35
Bucks,	39
Butler,	43
Cambria,	47
Cameron,	52
Carbon,	54
Centre,	57
Chester,	61
Clarion,	66
Clearfield,	69
Clinton,	73
Columbia,	77
Crawford,	81
Cumberland,	86
Dauphin,	90
Delaware,	94
Elk,	97
Erie,	99
Fayette,	103
Forest,	107
Franklin,	109
Fulton,	111
Greene,	113
Huntingdon,	115
Indiana,	119
Jefferson,	123
Juniata,	127

Page.

COUNTIES:

Lackawanna, ... 129
Lancaster, ... 133
Lawrence, ... 138
Lebanon, ... 140
Lehigh, ... 142
Luzerne, ... 146
Lycoming, ... 154
McKean, ... 158
Mercer, ... 160
Mifflin, ... 164
Monroe, ... 166
Montgomery, ... 168
Montour, ... 172
Northampton, ... 174
Northumberland, ... 178
Perry, ... 182
Philadelphia, ... 184
Pike, ... 188
Potter, ... 190
Schuylkill, ... 192
Snyder, ... 198
Somerset, ... 200
Sullivan, ... 203
Susquehanna, ... 205
Tioga, ... 209
Union, ... 213
Venango, ... 215
Warren, ... 219
Washington, ... 223
Wayne, ... 228
Westmoreland, ... 230
Wyoming, ... 234
York, ... 236
Amount appropriated by counties for the support of the poor, ... 241
Consolidated comparative statement, ... 242

Taxes.

Adams, ... 250
Allegheny, ... 252
Armstrong, ... 258
Beaver, ... 260
Bedford, ... 262
Berks, ... 264
Blair, ... 266
Bradford, ... 267
Bucks, ... 270
Butler, ... 272
Cambria, ... 274
Cameron, ... 276
Carbon, ... 277
Centre, ... 278
Chester, ... 280
Clarion, ... 283

Page.

COUNTIES:

Clearfield, ... 285
Clinton, ... 287
Columbia, ... 289
Crawford, ... 291
Cumberland, ... 294
Dauphin, ... 296
Delaware, ... 298
Elk, ... 300
Erie, ... 301
Fayette, ... 303
Forest, ... 306
Franklin, ... 307
Fulton, ... 308
Greene, ... 309
Huntingdon, ... 311
Indiana, ... 313
Jefferson, ... 315
Juniata, ... 317
Lackawanna, ... 319
Lancaster, ... 321
Lawrence, ... 324
Lebanon, ... 325
Lehigh, ... 327
Luzerne, ... 329
Lycoming, ... 332
McKean, ... 334
Mercer, ... 335
Mifflin, ... 337
Monroe, ... 339
Montgomery, ... 340
Montour, ... 342
Northampton, ... 343
Northumberland, ... 345
Perry, ... 347
Philadelphia, ... 349
Pike, ... 350
Potter, ... 351
Snyder, ... 353
Somerset, ... 354
Sullivan, ... 356
Susquehanna, ... 357
Tioga, ... 359
Union, ... 361
Venango, ... 362
Warren, ... 364
Washington, ... 365
Wayne, ... 368
Westmoreland, ... 369
Wyoming, ... 372
York, ... 373
Consolidated statement, ... 376

NOTE.--The county of Schuylkill failed to make return of taxes levied and collected.